



TEXAS GENERAL LAND OFFICE
COMMISSIONER DAWN BUCKINGHAM, M.D.

Surveying Services
Coastal Boundary Survey


TEXAS GENERAL LAND OFFICE
Art. 33.136, Natural Resources Code
Co. BRAZORIA, SK No. 24
File Date 9/16/2025 by L. Parsons

Project: Oyster Creek-I.C.W.W.- K Doyle
Project No: Project Number: GLO LC20250006
Project Manager: Amy Nunez, Dianna Ramirez, Jason Zeplin, Coastal Field Operations.
Surveyor: Kim Thomas Doyle, Licensed State Land Surveyor
Description: Coastal Boundary Survey along the line of Mean Higher High Water (MHHW) and the littoral boundary of the northwest shoreline of Oyster Creek within the Frederick J. Calvit League, Abstract 51 in Brazoria County, Texas, in connection with GLO Project No. LC 20250006. Centroid coordinates 28.966140° N, -95.287662° W, WGS84. A copy of the survey has been Recorded in Official Public Records, Brazoria County Instrument No. 2025015987, Brazoria County Texas.

A Coastal Boundary Survey for the above-referenced project has been reviewed and accepted by Surveying Services; upon completion of public notice requirements, the survey will be filed in the Texas General Land Office, Archives and Records, in accordance with provisions of the Tex. Nat. Res. Code §33.136.

by:

Signed:



David Klotz, Staff Surveyor

9/8/2025

Surveying Services Date

Pursuant to Tex. Nat. Res. Code §33.136, the herein described Coastal Boundary Survey is approved by Dawn Buckingham, M.D., Commissioner of the Texas General Land Office.

by:

Signed by:



Signed:


Jennifer G. Jones
E70CDF09B56540E...
Chief Clerk and Deputy Land Commissioner


9/15/2025

Date


Filed as: Brazoria County, NRC Article 33.136 Sketch No. 24
Tex. Nat. Res. Code §33.136

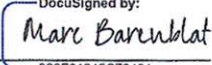
ROUTING FOR INTERNAL DOCUSIGN PACKET

Staff Surveyor 
A48B70864E50A80...

Surveying 
E246E7FD22AA4D6...


Legal 
287BFE8E18D748F...

Director 
66464110571B4FD...

Dep. Gen. Counsel 
833F61245C79401...

Gen. Counsel 
3E1127E3B26541D...

Deputy Chief Clerk 
C663841567B2413...

Chief Clerk and Deputy Land Commissioner 
E70CDF09B56540E...