
CROCKETT
IRION
&
SCHLEICHER
COUNTIES

26


UNIVERSITY
LANDS

BOOK
U. T.

VOL. 12

37

BLOCKS
52 TO 57



Total Errors Found in Resurvey Fieldnotes of University Land
up to August 1, 1938.

Book U.T., Vol. 2

In the San Angelo Office copy of this volume, the lower right-hand quarter of the right-hand plate in the fieldnote of Survey #1, Block 21, Winkler County, found on Page 205 has been changed in red ink to read "P S L" instead of "U T L". The notation in red ink is "Corrected 8-12-32 F.F.F.". Copies to be corrected: University Copy; Land Office Copy; Ward, Winkler & Loving Copies.

Book U.T., Vol. 2

In the fieldnote of Survey #27, Block 19, found on Page 154, the acreage as stated is 636.5 acres in Ward County. This figure should be corrected to read "634.5 acres". Correct same copies as above mentioned.

Book U.T., Vol. 2

The map on Page 310 showing section 27, Block 19 to contain 636.5 acres, should be changed to read "634.5 acres". Correct same copies as above mentioned.

Book U.T., Vol. 5

150
On Page 160 appears the fieldnote of section #54, Block "C". The acreage as stated shows "555.4 acres", wherein it should read "553.4 acres". Copies to be corrected: University Copy; Land Office Copy; Hudspeth County Copy.

Book U.T., Vol. 6

On Page 314, last paragraph of Surveyor's Report reads "492,705.0 acres" and "816.6 acres." These figures should be corrected to read "493,405.0 acres" and "116.6 acres." Copies to be corrected: Land Office Copy; University Copy; Hudspeth County Copy.

Book U.T., Vol. 10 x

On Page 85, the acreage given for section 3, Block 14, Crockett County reads "664.2 acres." This figure should be corrected to read "664.5 acres." Copies to be corrected: C-1, Page 85; Land Office, Page 85.

Book U.T., Vol. 12

On Page 131 the acreage of the fieldnote of section #7, Block #57 reads "581.7 acres." This figure should be corrected to read "681.7 acres." Copies to be corrected: Land Office Copy; Vol. 3-1, Page 87.

All copies in the San Angelo Office have been corrected according to the above instructions.

Frank F. Friend
Special Surveyor

4/12/11

September 20, 1936

Mr. John F. Isaacs
County Clerk
Eldorado, Texas

Dear Sir:

In re-check made of the University lands in the various volumes of field notes and plats filed by Mr. Frank F. Friend, special surveyor, the following errors have been found:

Book U. T. Volume S-1

Page 87, Section No. 7, Block 57, Schleicher County, shows this section to contain 581.7 acres, this should be 681.7 acres.

We would ask that you kindly make the above corrections in Volume S-1, University lands, on file in your office, and advise this office when you have complied with this request.

Yours very truly

Commissioner

Shirriff:LM
cc to Mr. Frank F. Friend

I, Wm. H. McDonald, Commissioner of the General Land Office of the State of Texas, do hereby certify:

That this book designated as "Book U. T., Volume 12" contains field notes of all the sections in Blocks 52 to 57, inclusive, University Land, in Crockett, Irion and Schleicher Counties, surveyed under an Act approved March 29, 1929, by Frank F. Friend, Special Surveyor of University Lands, which field notes numbered from Page 1 to Page 149, inclusive, have been examined, approved, and filed as of this date March 22nd, 1938.

IN TESTIMONY WHEREOF, I hereunto set my hand, and affix the seal of said office at Austin, Texas, this the 22nd day of March A. D., 1938.


Commissioner of the General Land Office.



CROCKETT, IRION, & SCHLEICHER COUNTIES

This Book U. T., Volume 12, contains:

	Pages
Fieldnotes of Sections 1 to 25, Block 52 - - - - -	1 to 25
Fieldnotes of Sections 1 to 25, Block 53 - - - - -	26 to 50
Fieldnotes of Sections 1 to 25, Block 54 - - - - -	51 to 75
Fieldnotes of Sections 1 to 25, Block 55 - - - - -	76 to 100
Fieldnotes of Sections 1 to 24, Block 56 - - - - -	101 to 124
Fieldnotes of Sections 1 to 25, Block 57 - - - - -	125 to 149
Balance Sheets of Sections 3 to 5, Block 38 - - - - -	150 to 152
Balance Sheet of Section 26, Block 39 - - - - -	153
Balance Sheet of Section 1, Block 40 - - - - -	154
Balance Sheet of Section 6, Block 40 - - - - -	155
Balance Sheet of Section 1, Block 43 - - - - -	156
Balance Sheets of Sections 9 & 10, Block 43 - - - - -	157 & 158
Balance Sheet of Sections 3 & 4, Block 46 - - - - -	159
Balance Sheet of Sections 7 & 8, Block 46 - - - - -	160
Balance Sheet of Sections 13 & 14, Block 46 - - - - -	161
Balance Sheet of Sections 17 & 18, Block 46 - - - - -	162
Balance Sheet of Sections 23 & 24, Block 46 - - - - -	163
Balance Sheet of Sections 27 & 28, Block 46 - - - - -	164
Balance Sheet of Sections 2 & 3, Block 47 - - - - -	165
Balance Sheet of Sections 8 & 9, Block 47 - - - - -	166
Balance Sheet of Sections 12 & 13, Block 47 - - - - -	167
Balance Sheet of Sections 18 & 19, Block 47 - - - - -	168
Balance Sheet of Sections 22 & 23, Block 47 - - - - -	169
Balance Sheet of Sections 3 & 4, Block 48 - - - - -	170
Balance Sheet of Sections 7 & 8, Block 48 - - - - -	171
Balance Sheet of Sections 13 & 14, Block 48 - - - - -	172
Balance Sheet of Sections 17 & 18, Block 48 - - - - -	173
Balance Sheet of Sections 23 & 24, Block 48 - - - - -	174
Balance Sheet of Section 3, Block 49 - - - - -	175
Balance Sheet of Section 16, Block 51 - - - - -	176
Balance Sheet of Section 1, Block 52 - - - - -	177
Balance Sheet of Section 1, Block 53 - - - - -	178
Balance Sheet of Section 3, Block 53 - - - - -	179
Balance Sheet of Section 5, Block 53 - - - - -	180
Balance Sheet of Section 19, Block 56 - - - - -	181
Balance Sheet of Section 22, Block 56 - - - - -	182
Balance Sheet of Section 22, Block 57 - - - - -	183
Balance Sheet of Section 25, Block 57 - - - - -	184
Surveyor's Report, Blocks 38 to 57, Inc., - - - - -	185 to 190
General Map, Blocks 38 to 57, Inc. - - - - -	At back of Volume
Isogonic Chart, Blocks 38 to 57, Inc. - - - - -	At back of Volume

For Plat see General Sketch at
back of this Volume.

The State of Texas

SECTION No. 1

CROCKETT & IRION County } BLOCK No. 52

FIELD NOTES of a survey of

612.1 ACRES of land made for THE

UNIVERSITY OF TEXAS by virtue of an

ACT approved March 29, 1929.

Feb. 2. 1934		B	B
WITNESS			
5	1	5	1
B 38	B 52	6	10
U	T	38	52
		U	T

Fig. #1.

Fig. #2.

Mag. Declination 10° 53' East.

True North is 0° 14' 00" to the right of the North point used in the Field notes of this survey.

Said survey is situated in CROCKETT & IRION County, Texas, on the drainage of Spring Creek, a tributary of Middle Concho, about 27 miles N 24° E of Ozona, the County Site of Crockett County; and about 16 miles S 51° W of Mertzon, the County Site of Irion County.

Beginning at a point in the center of a large rock pile which could easily be built into a monument 6 feet at base and 3 feet high, identified as the original NE corner of section No. 5, Block 38, University Land, and the NW corner of this section No. 1, situated on top of a rocky ridge, from which a concrete monument bears North 2.0 varas, the brass plate in top of the monument having been stamped as is represented in figure No. 1 above, from which a letter "F", a letter "T", and a letter "X", each cut on the faces of fixed rocks, bear respectively N 81° 25' E 16.1 varas, S 11° 15' W 14.7 varas, and S 52° 30' E 10.6 varas; a windmill bears N 60° 48' W about 1 mile.

Thence N 89° 42' 40" E --- at 1037 varas cross a drain running NE --- at 1362 varas recross the same drain now running SE --- at 2028.0 varas point for the NE corner of this section No. 1.

Thence South --- at 839.0 varas cross the Irion-Crockett County Line --- at 1710.9 varas point for the SE corner of this section No. 1.

Thence West 2023.5 varas strike the concrete monument set in a prairie sloping West for the SE corner of section No. 5, being the NE corner of section No. 6, Block 38, and the SW corner of this section No. 1, its brass plate in top having been stamped as is represented in the figure No. 2 above, from which a letter "F" and a letter "X", each cut on the faces of fixed rocks, bear respectively N 69° 25' W 57.4 varas and S 82° 05' W 51.2 varas; a mesquite 8 inches in diameter marked "X" bears N 81° 10' E 70.5 varas.

Thence N 0° 09' 10" W --- at 857.4 varas recross the Irion-Crockett County Line --- at 1700.7 varas the place of beginning.

NOTE: Of this survey, there are 310.1 acres in Crockett County, and 302.0 acres in Irion County.

Surveyed April 2, 1934.

Robert A. Leidecker } Chainmen.
Jim Howard King }
Norris B. Creath } Transitman.

I, Frank F. Friend, Licensed Land Surveyor of Texas and Special Surveyor of University Lands, do hereby certify that the foregoing survey was made by me in the field and according to law; that the limits, boundaries, and corners, with the marks, natural and artificial, are truly described in the foregoing plat and field notes, just as I found them on the ground; and that they are recorded in the Surveyor's Records in Ozona, Texas, Crockett County in Book UT Vol. C-2 page 1

This 28th day of October, 1937.
Orig. in Bk. UT, Vol. 12, G.L.O., page 1.

Also recorded in Bk. UT, Vol. I-1, p 44,
Mertzon, Texas, Irion County.

Frank F. Friend
Licensed Land Surveyor of Texas, and
Special Surveyor of University Lands

For Plat see General Sketch at
back of this Volume.

The State of Texas

SECTION No. 2

CROCKETT & IRION County

BLOCK No. 52

		U	T
		2	3
2	3	9	8
B	52	B	52
U	T		

FIELD NOTES of a survey of

593.7 ACRES of land made for THE
UNIVERSITY OF TEXAS by virtue of an
ACT approved March 29, 1929.

Fig. #1. Mag. Declination 10° 58' East.

Fig. #2.

True North is 0° 13' 30" to the right of the North point used in
the Field notes of this survey.

Said survey is situated in CROCKETT & IRION County, Texas,
on the drainage of Spring Creek, a tributary of Middle Concho River,
about 28 miles N 26° E of Ozona, the County Site of Crockett County; and
about 15 miles S 49° W of Mertzon, the County Site of Irion County.

Beginning at the NE corner of section No. 1, this Block, for the NW
corner of this section No. 2.

Thence N 89° 42' 40" E --- at 320 varas cross a drain running NE --- at
1953.3 varas point for the NE corner of this section No. 2.

Thence South --- at 1.8 varas set a concrete monument on a smooth
prairie sloping East toward a large drain running NE, stamped the brass
plate in top of monument as is represented in figure No. 1 above, from
which an 8-inch mesquite marked "T" bears S 35° 31' E 53.1 varas; a
4-inch mesquite marked "X" bears S 5° 21' E 41.7 varas; a windmill at
a ranch house bears S 22° 51' W about 1 mile; a 5-inch mesquite marked
"F" bears S 88° 24' W 54.0 varas; another 4-inch mesquite marked "X"
bears N 83° 41' E 38.4 varas --- at 834.8 varas cross the Irion-
Crockett County Line --- at 928.6 varas cross a 42-inch net wire fence
running NE and SW --- at 1124 varas cross a gulley 6 feet deep and
20 feet wide running East --- at 1192 varas point in the NE edge of a
prairie dog town --- at 1213 varas cross a dim road running NE and SW
--- at 1488.2 varas pass through a 36-inch net wire fence --- at
1720.7 varas set another concrete monument in a smooth, level prairie
sparsely covered with mesquites and prairie dog holes, stamped the
brass plate in top of the monument as is represented in figure No. 2,
above, from which a double mesquite marked "T" bears S 41° 50' W 54.7
varas; the windmill near the Vancourt Ranch bears N 69° 20' W about
1/2 mile; a 10-inch mesquite marked "F" bears N 64° 25' E 44.3 varas;
a 14-inch mesquite marked "X" bears N 78° 10' E 75.8 varas.

Thence West 1953.3 varas to the SE corner of section No. 1.

Thence North --- at 871.9 varas recross the Irion-Crockett County Line
--- at 1710.9 varas the place of beginning.

NOTE: Of this survey, there are 304.1 acres in Crockett County; and
289.6 acres in Irion County.

Surveyed April 2, 1934.

Robert A. Leidecker
Jim Howard King
Norris B. Creath

Chainmen.
Transitman.

I, Frank F. Friend, Licensed Land Surveyor of Texas and Special Surveyor of University
Lands, do hereby certify that the foregoing survey was made by me in the field and according to law;
that the limits, boundaries, and corners, with the marks, natural and artificial, are truly described
in the foregoing plat and field notes, just as I found them on the ground; and that they are recorded
in the Surveyor's Records in Ozona, Texas, Crockett County in Book UT Vol. C-2 page 2

This 28th day of October, 1937.

Orig. in Bk. UT, Vol. 12, p 2, G.L.O.

Also recorded in Bk. UT, Vol. I-1, p 45,
Mertzon, Texas, Irion County.

Frank F. Friend
Licensed Land Surveyor of Texas, and
Special Surveyor of University Lands

For Plat see General Sketch at back of this Volume.

The State of Texas

SECTION No. 3

CROCKETT & IRION County } BLOCK No. 52

		U	T
		2	3
2	3	9	8
B	52	B	52
U	T		

FIELD NOTES of a survey of

596.8 ACRES of land made for THE

UNIVERSITY OF TEXAS by virtue of an

ACT approved March 29, 1929.

Fig. #1. Mag. Declination 11° 00' East.

Fig. #2.

True North is 0° 13' 00" to the right of the North point used in the Field notes of this survey.

Said survey is situated in CROCKETT & IRION County, Texas, on the drainage of Spring Creek, a tributary of Middle Concho River, about 28 miles N 27° E of Ozona, the County Site of Crockett County; and about 15 miles S 46° W of Mertzon, the County Site of Irion County.

Beginning at the NE corner of section No. 2, this Block, for the NW corner of this section No. 3.

Thence South --- at 1.8 varas pass a concrete monument on a smooth prairie sloping East toward a large drain running NE, its brass plate in top having been stamped as is represented in figure No. 1 above, from which an 8-inch mesquite marked "T" bears S 35° 31' E 53.1 varas; a 4-inch mesquite marked "X" bears S 5° 21' E 41.7 varas; a windmill at a ranch house bears S 22° 51' W about 1 mile; a 5-inch mesquite marked "F" bears S 88° 24' W 54.0 varas; another 4-inch mesquite marked "X" bears N 83° 41' E 38.4 varas --- at 834.8 varas cross the Irion-Crockett County Line --- at 928.6 varas cross a 42-inch net wire fence running NE and SW --- at 1124 varas cross a gully 6 feet deep and 20 feet wide running East --- at 1192 varas point in the NE edge of a prairie dog town --- at 1213 varas cross a dim road running NE and SW --- at 1488.2 varas pass through a 36-inch net wire fence --- at 1720.7 varas strike the concrete monument set in a smooth, level prairie sparsely covered with mesquite trees and prairie dog holes for the SE corner of section No. 2, this Block, its brass plate in top having been stamped as is represented in figure No. 2 above, from which a double mesquite marked "T" bears S 41° 50' W 54.7 varas; the windmill near the Vancourt Ranch bears N 69° 20' W about 1/2 mile; a 10-inch mesquite marked "F" bears N 64° 25' E 44.3 varas; a 14-inch mesquite marked "X" bears N 78° 10' E 75.8 varas.

Thence East 1952.4 varas to a point for the SE corner of this section No. 3.

Thence North --- at 899.9 varas recross the Irion-Crockett County Line --- at 1730.5 varas point for the NE corner of this section No. 3.

Thence S 89° 42' 40" W --- at 193.5 varas pass through at about right angles a 40-inch net wire fence having 2 barbed wires above the net, 2.3 varas North of its junction with an East-West fence --- at 1185.8 varas cross a North-South 36-inch net wire fence having 1 barbed wire above the net, 4.2 varas South of its junction with an East-West fence --- at 1576.4 varas cross a drain running North --- at 1672.9 varas cross another North-South 30-inch net wire fence having 1 barbed wire above the net, 8.4 varas South of its junction with an East-West fence --- at 1952.4 varas the place of beginning.

NOTE: Of this survey, there are 308.8 acres in Crockett County; and 288.0 acres in Irion County.

Surveyed April 2, 1934.

Jim Howard King } Chainmen.
Norris B. Creath } Transitman.

I, Frank F. Friend, Licensed Land Surveyor of Texas and Special Surveyor of University Lands, do hereby certify that the foregoing survey was made by me in the field and according to law; that the limits, boundaries, and corners, with the marks, natural and artificial, are truly described in the foregoing plat and field notes, just as I found them on the ground; and that they are recorded in the Surveyor's Records in Ozona, Texas, Crockett County in Book UT Vol. C-2 page 3

This 28th day of October, 1937.

Orig. in Bk. UT, Vol. 12, p 3, G.L.O.
Also recorded in Bk. UT, Vol. I-1,
p 46, Mertzon, Texas, Irion Co.

Frank F. Friend
Licensed Land Surveyor of Texas, and
Special Surveyor of University Lands

For Plat see General Sketch at
back of this Volume.

The State of Texas

CROCKETT, IRION
& SCHLEICHER

SECTION No. 4
County } BLOCK No. 52

		B	52
		4	5
4	5	7	6
B	52	U	T
U	T		

Fig. #2.

Fig. #1.

Mag. Declination 11° 05' East.

True North is 0° 12' 30" to the

587.9

FIELD NOTES of a survey of

ACRES of land made for THE

UNIVERSITY OF TEXAS by virtue of an

ACT approved March 29, 1929.

Said survey is situated in CROCKETT, IRION & SCHLEICHER County, Texas,
on the drainage of Spring Creek, a tributary of Middle Concho River,
about 29 miles N 29° E of Ozona, the County Site of Crockett County;
about 14 miles S 44° W of Mertzon, the County Site of Irion County; and
about 26 miles N 54° W of Eldorado, the County Site of Schleicher County.

Beginning at the NE corner of section No. 3, this Block, for the NW
corner of this section No. 4.

Thence South --- at 830.6 varas cross the Irion-Crockett County Line
--- at 1730.5 varas strike the SE corner of section No. 3.

Thence East --- at 1093.8 varas cross the Crockett-Schleicher County
Line, from which point a pile of stone slabs on the South line of Irion
County, set by John G. Gibbons, U. G. Taylor, and Joe Moss, who called
it the NE corner of Crockett County, and the NW corner of Schleicher
County, bears N 0° 12' 30" E 907.8 varas --- at 1912.7 varas set a con-
crete monument among rocky cedar covered hills for the SE corner of this
section No. 4, stamped its brass plate in top as is represented in figure
No. 1 above, from which an "X", a "U", a "T", and an "F", cut on the
faces of fixed rocks, bear respectively N 76° 50' E 28.5 varas, S 19° 10' E
22.5 varas, S 82° 35' W 27.6 varas, and N 42° 40' W 15.0 varas; a wind-
mill near the old Cowboy Filling Station bears N 16° 14' W.

Thence North --- at 913.6 varas cross the Schleicher-Irion County Line
--- at 919.0 varas set a 60d hub nail in a small rock mound --- at
1436.2 varas set another 60d hub nail in a small rock mound --- at
1738.0 varas set a concrete monument in a large drain running NW, stamped
its brass plate in top as is represented in figure No. 2 above, from
which a "T", an "X", and an "F", cut on the faces of fixed rocks, bear
respectively S 54° 53' W 23.0 varas, N 85° 00' W 26.8 varas, and
S 58° 45' E 25.7 varas; a windmill near a ranch house bears N 50° 46' W
--- at 1738.7 varas pass through at about right angles a 40-inch net
wire fence --- at 1739.9 varas point for the NE corner of this section
No. 4.

Thence S 89° 50' 30" W 111.5 varas to a point in the center of an old
stone mound deeply embedded in soil, identified as the original NE corner
of this section No. 4.

Thence S 89° 42' 40" W --- at 539.2 varas cross a drain running North
--- at 1801.2 varas the place of beginning.

NOTE: Of this survey, there are 280.7 acres in Irion County;
175.3 acres in Crockett County; and
131.9 acres in Schleicher County.

Surveyed April 2, 1934.

Robert A. Leidecker } Chainmen.
Jim Howard King }
Norris B. Creath } Transitman.

I, Frank F. Friend, Licensed Land Surveyor of Texas and Special Surveyor of University
Lands, do hereby certify that the foregoing survey was made by me in the field and according to law;
that the limits, boundaries, and corners, with the marks, natural and artificial, are truly described
in the foregoing plat and field notes, just as I found them on the ground; and that they are recorded
in the Surveyor's Records in Mertzon, Texas, Irion County in Book UT Vol. I-1 page 47

This 28th day of October, 1937.

Orig. in Bk. UT, Vol. 12, p 4, G. L. O.

Also recorded in Bk. UT, Vol. C-2, p 4,
Ozona, Texas, Crockett County.

Also recorded in Bk. UT, Vol. S-1, p 1,
Eldorado, Texas, Schleicher Co.

Frank F. Friend
Licensed Land Surveyor of Texas, and
Special Surveyor of University Lands

For Plat see General Sketch at
back of this Volume.

The State of Texas

IRION &
SCHLEICHER

County

SECTION No. 5

BLOCK No. 52

FIELD NOTES of a survey of

590.4 ACRES of land made for THE

UNIVERSITY OF TEXAS by virtue of an

ACT approved March 29, 1929.

		B	52		
		4	5		
5	1	7	6	4	5
B 52	B 53			B	52
U	T	U	T	U	T

Fig. #1. Fig. #2. Fig. #3.

Mag. Declination 11° 00' East.

True North is 0° 12' 00" to the right of the North point used in the Field notes of this survey.

Said survey is situated in IRION & SCHLEICHER County, Texas, on the drainage of Spring Creek, a tributary of Middle Concho River, about 13 miles S 40° W of Mertzon, the County Site of Irion County; and about 25 miles N 52° W of Eldorado, the County Site of Schleicher County.

Beginning at the NE corner of section No. 4, this Block, for the NW corner of this section No. 5.

Thence N 89° 50' 30" E --- at 583.5 varas set a 60d hub nail in a rock mound, from which a white windmill bears S 84° 06' 30" E about 2 miles --- at 1487 varas cross a drain running North --- at 1803.3 varas cross at about right angles a 24-inch net wire fence having 3 barbed wires and a telephone wire above the net, 1 vara South of its junction with an East-West fence --- at 1813.1 varas point in the center of a large monument 8 feet at base and 2 feet high, on top of a rocky hill, identified as the original NE corner of this section No. 5.

Thence N 89° 40' 00" E 99.6 varas to a point for the NE corner of this section No. 5.

Thence South --- at 0.3 vara set a concrete monument on the East side of a hill about midway between top and foot, stamped its brass plate in top as is represented in figure No. 1 above, from which a steel windmill near a concrete tank bears S 17° 07' 30" E about 3/4 mile; a letter "T" and a letter "U" cut on the faces of fixed rocks bear respectively N 69° 57' W 19.8 varas and N 25° 39' W 29.3 varas; a windmill in a valley bears N 18° 38' 30" E --- at 818.2 varas cross the Irion-Schleicher Co. Line --- at 1745.5 varas point for the SE corner of this section No. 5.

Thence West 1912.7 varas to the concrete monument set among rocky cedar covered hills for the SE corner of section No. 4, this Block, its brass plate in top having been stamped as is represented in figure No. 2 above, from which an "X", a "U", a "T", and an "F", cut on the faces of fixed rocks, bear respectively N 76° 50' E 28.5 varas, S 19° 10' E 22.5 varas, S 82° 35' W 27.6 varas, and N 42° 40' W 15.0 varas; a windmill near the old Cowboy Filling Station bears N 16° 14' W.

Thence North --- at 913.6 varas cross again the Schleicher-Irion County Line --- at 919.0 varas pass a 60d hub nail in a small rock mound --- at 1436.2 varas pass another 60d hub nail in a small rock mound --- at 1738 varas pass the concrete monument in a large drain running NW, stamped in top as is represented in figure No. 3 above, from which a "T", an "X", and an "7", cut on the faces of fixed rocks, bear respectively S 54° 53' W 23.0 varas, N 85° 00' W 26.8 varas, and S 58° 45' E 25.7 varas; a windmill near a ranch house bears N 50° 46' W --- at 1738.7 varas pass through at about right angles a 40-inch net wire fence --- at 1739.9 varas the place of beginning.

NOTE: Of this survey, there are 278.5 acres in Irion County; and 311.9 acres in Schleicher County.

Surveyed April 2, 1934.

Robert A. Leidecker } Chainmen.
Jim H. Ward King }
Norris B. Creath } Transitman.

I, Frank F. Friend, Licensed Land Surveyor of Texas and Special Surveyor of University Lands, do hereby certify that the foregoing survey was made by me in the field and according to law; that the limits, boundaries, and corners, with the marks, natural and artificial, are truly described in the foregoing plat and field notes, just as I found them on the ground; and that they are recorded in the Surveyor's Records in Mertzon, Texas, Irion County in Book UT Vol. I-1 page 48.

This 28th day of October, 1937.

Orig. in Bk. UT, Vol. 12, p 5, G.L.O.

Also recorded in Bk. UT, Vol. S-1, p 2,

Eldorado, Texas, Schleicher County.

Frank F. Friend
Licensed Land Surveyor of Texas, and
Special Surveyor of University Lands

For Plat see General Sketch at
back of this Volume.

	B	52	
	4	5	
	7	6	
	U	T	

The State of Texas

SECTION No. 6

SCHLEICHER

County

BLOCK No. 52

FIELD NOTES of a survey of

663.5

ACRES of land made for THE

UNIVERSITY OF TEXAS by virtue of an

ACT approved March 29, 1929.

Mag. Declination 10°50' East.

True North is 0° 12' 00" to the right of the North point used in the Field notes of this survey.

Said survey is situated in SCHLEICHER County, Texas, on the drainage of Spring Creek, a tributary of Middle Concho River, about 25 miles N 54°W of Eldorado, the County Site.

Beginning at a concrete monument set among rough cedar covered hills for the SE corner of section No. 4, being the SW corner of section No. 5, this Block, for the NW corner of this section No. 6, the brass plate in top of the monument having been stamped as is represented in the figure above, from which an "X", a "U", a "T", and an "F", cut on the faces of fixed rocks, bear respectively N 76° 50' E 28.5 varas, S 19° 10' E 22.5 varas, S 82° 35' W 27.6 varas, and N 42° 40' W 15.0 varas; a windmill near the old Cowboy Filling Station bears N 16° 14' W.

Thence East 1912.7 varas to the SE corner of said section No. 5.

Thence South 1958.3 varas to a point for the SE corner of this section No. 6.

Thence West 1912.7 varas to a 60d hub nail in a rock mound for the SW corner of this section No. 6.

Thence North --- at 803.0 varas set a 60d hub nail in a small rock mound --- at 1958.3 varas the place of beginning.

Surveyed April 2, 1934.

Robert A. Leidecker
Jim Howard King
Norris B. Creath

Chainmen.
Transitman.

I, Frank F. Friend, Licensed Land Surveyor of Texas and Special Surveyor of University Lands, do hereby certify that the foregoing survey was made by me in the field and according to law; that the limits, boundaries, and corners, with the marks, natural and artificial, are truly described in the foregoing plat and field notes, just as I found them on the ground; and that they are recorded in the Surveyor's Records in Eldorado, Texas, Schleicher County in Book UT Vol. S-1 page 3 This 28th day of October, 1937.

Orig. in Bk. UT, Vol. 12, p 6, G.L.O.

Frank F. Friend
Licensed Land Surveyor of Texas, and
Special Surveyor of University Lands

For Plat see General Sketch in
back of this Volume.

B	52
4 5	
7 6	
U	T

The State of Texas

CROCKETT & SCHLEICHER
County

SECTION No. 7

BLOCK No. 52

FIELD NOTES of a survey of

663.5

ACRES of land made for THE

UNIVERSITY OF TEXAS by virtue of an

ACT approved March 29, 1929.

Mag. Declination 10° 53' East.

True North is 0° 12' 30" to the right of the North point used in
the Field notes of this survey.

Said survey is situated in CROCKETT & SCHLEICHER County, Texas,
on the drainage of Spring Creek, a tributary of Middle Concho River,
about 28 miles N 30° E of Ozona, the County Site of Crockett County; and
about 25 miles N 56° W of Eldorado, the County Site of Schleicher County.

Beginning at a concrete monument set among rocky cedar covered hills,
the common corner of sections Nos. 4, 5, and 6, this Block, its brass
plate in top having been stamped as is represented in the figure above,
from which an "X", a "U", a "T", and an "F", cut on the faces of fixed
rocks, bear respectively N 76° 50' E 28.5 varas, S 19° 10' E 22.5 varas,
S 82° 35' W 27.6 varas, and N 42° 40' W 15.0 varas; a windmill near the
old Cowboy Filling Station bears N 16° 14' W.

Thence West --- at 818.9 varas cross the Crockett-Schleicher County
Line, from which point a pile of stone slabs on the South line of Irion
County, set by John G. Gibbons, U. G. Taylor, and Joe Moss, who called
it the NE corner of Crockett County and the NW corner of Schleicher
County, bears N 0° 12' 30" E 907.8 varas --- at 1912.7 varas strike the
SE corner of section No. 3.

Thence South 1958.3 varas to a point for the SW corner of this section
No. 7.

Thence East --- at 1086.7 varas recross the Crockett-Schleicher County
Line --- at 1912.7 varas strike the SW corner of section No. 6, being
a 60d hub nail set in a rock mound.

Thence North --- at 803.0 varas pass a 60d nail in a small rock mound
--- at 1958.3 varas the place of beginning.

NOTE: Of this survey, there are 378.2 acres in Crockett County; and
285.3 acres in Schleicher County.

Surveyed April 3, 1934.

Robert A. Leidecker
Jim Howard King
Norris B. Creath

} Chainmen.
Transitman.

I, Frank F. Friend, Licensed Land Surveyor of Texas and Special Surveyor of University
Lands, do hereby certify that the foregoing survey was made by me in the field and according to law;
that the limits, boundaries, and corners, with the marks, natural and artificial, are truly described
in the foregoing plat and field notes, just as I found them on the ground; and that they are recorded
in the Surveyor's Records in Ozona, Texas, Crockett County in Book UT Vol. C-2 page 5

This 1st day of November, 1937.

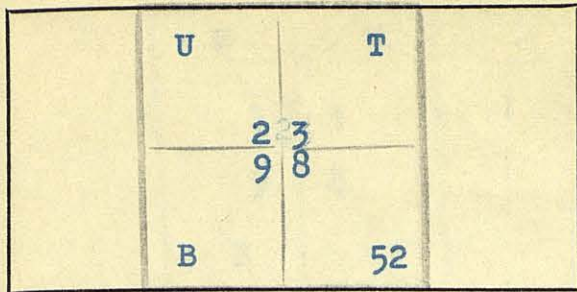
Orig. in Bk. UT, Vol. 12, p 7, G. L. O.

Also recorded in Bk. UT, Vol. S-1, p 4.

Eldorado, Texas, Schleicher Co.

Frank F. Friend
Licensed Land Surveyor of Texas, and
Special Surveyor of University Lands

For Plat see General Sketch at
back of this Volume.



The State of Texas

CROCKETT

County

SECTION No. 8

BLOCK No. 52

FIELD NOTES of a survey of

677.3

ACRES of land made for THE

UNIVERSITY OF TEXAS by virtue of an

ACT approved March 29, 1929.

Mag. Declination 10° 57' East.

True North is 0° 13' 00" to the

right

of the North point used in

Said survey is situated in

CROCKETT

County, Texas,

on the drainage of Spring

Creek, a tributary of

Middle Concho River,

about 28 miles N 28° E of Ozona, the County Site.

Beginning at the common corner of sections Nos. 3, 4, and 7, this Block, for the NE corner of this section No. 8.

Thence West 1952.4 varas to the concrete monument set in a smooth level prairie sparsely covered with mesquite trees and prairie dog holes for the SE corner of section No. 2, this Block, being also the SW corner of section No. 3, its brass plate in top having been stamped as is represented in the figure above, from which a double mesquite marked "T" bears S 41° 50' W 54.7 varas; the windmill near the Vancourt Ranch bears N 69° 20' W about 1/2 mile; a 10-inch mesquite marked "F" bears N 64° 25' E 44.3 varas; a 14-inch mesquite marked "X" bears N 78° 10' E 75.8 varas.

Thence South --- at 582 varas cross a road running NW and SE --- at 610.5 varas pass through a 24-inch net wire fence having 2 barbed wires above the net running NW-SE --- at 741 varas center of a wide drain running West --- at 747 varas point in the edge on the SE side of a prairie dog town --- at 1958.3 varas point for the SW corner of this section No. 8.

Thence East 1952.4 varas to the SW corner of section No. 7.

Thence North 1958.3 varas to the place of beginning.

Surveyed April 3, 1934.

Robert A. Leidecker } Chainmen.
Jim Howard King }
Norris B. Creath } Transitman.

I, Frank F. Friend, Licensed Land Surveyor of Texas and Special Surveyor of University Lands, do hereby certify that the foregoing survey was made by me in the field and according to law; that the limits, boundaries, and corners, with the marks, natural and artificial, are truly described in the foregoing plat and field notes, just as I found them on the ground; and that they are recorded in the Surveyor's Records in Ozona, Texas, Crockett County in Book UT Vol. C-2 page 6

This 1st day of November, 1937.

Orig. in Bk. UT, Vol. 12, G.L.O., page 8.

Frank F. Friend
Licensed Land Surveyor of Texas, and
Special Surveyor of University Lands

For Plat see General Sketch at
back of this Volume.

The State of Texas

SECTION No. 9

CROCKETT

County

BLOCK No. 52

FIELD NOTES of a survey of

677.6

ACRES of land made for THE

UNIVERSITY OF TEXAS by virtue of an

ACT approved March 29, 1929.

U	T
2	3
9	8
B	52

Mag. Declination 10° 57' East.

True North is 0° 13' 30" to the right of the North point used in the Field notes of this survey.

Said survey is situated in CROCKETT County, Texas, on the drainage of Spring Creek, a tributary of Middle Concho River, about 27 miles N 27° E of Ozona, the County Site.

Beginning at the concrete monument set in a level smooth prairie sparsely covered with mesquite trees and containing many prairie dog holes for the SE corner of section No. 2, being the SW corner of section No. 3 and the NW corner of section No. 8, this Block, its brass plate in top having been stamped as is represented in the figure above, from which a double mesquite marked "T" bears S 41° 50' W 54.7 varas; the windmill near the Vancourt Ranch bears N 69° 20' W about 1/2 mile; a 10-inch mesquite marked "F" bears N 64° 25' E 44.3 varas; a 14-inch mesquite marked "X" bears N 78° 10' E 75.8 varas.

Thence South --- at 582 varas cross a road running NW and SE --- at 610.5 varas pass through a 24-inch net wire fence having 2 barbed wires above the net running NW-SE --- at 741 varas center of a wide drain running West --- at 747 varas point in the SE edge of a prairie dog town --- at 1958.3 varas strike the SW corner of said section No. 8.

Thence West 1953.3 varas to a point for the SW corner of this section No. 9.

Thence North 1958.3 varas to the South common corner of sections Nos. 1 and 2.

Thence East 1953.3 varas to the place of beginning.

Surveyed April 3, 1934.

Robert A. Leidecker
Jim Howard King
Norris B. Creath

Chainmen.
Transitman.

I, Frank F. Friend, Licensed Land Surveyor of Texas and Special Surveyor of University Lands, do hereby certify that the foregoing survey was made by me in the field and according to law; that the limits, boundaries, and corners, with the marks, natural and artificial, are truly described in the foregoing plat and field notes, just as I found them on the ground; and that they are recorded in the Surveyor's Records in Ozona, Texas, Crockett County in Book UT Vol. C-2 page 7.

This 1st day of November, 1937.

Orig. in Bk. UT, Vol. 12, p 9, G. L. O.

Frank F. Friend
Licensed Land Surveyor of Texas, and
Special Surveyor of University Lands

For Plat see General Sketch at
back of this Volume.

The State of Texas

SECTION No. 10

BLOCK No. 52

CROCKETT

County

FIELD NOTES of a survey of

701.0

ACRES of land made for THE

UNIVERSITY OF TEXAS by virtue of an

ACT approved March 29, 1929.

	B	B	
	5	1	
	6	10	
	38	52	
	U	T	

Mag. Declination $10^{\circ} 55'$ East.

True North is $0^{\circ} 14' 00''$ to the right of the North point used in the Field notes of this survey.

Said survey is situated in CROCKETT County, Texas, on the drainage of Spring Creek, a tributary of Middle Concho River, about 27 miles N 24° E of Ozona, the County Site.

Beginning at the common corner of sections Nos. 1, 2, and 9, this Block.

Thence South 1958.3 varas to the SW corner of said section No. 9.

Thence West 2018.2 varas to the East common corner of sections Nos. 6 and 15, Block 38, University Land, for the SW corner of this section No. 10.

Thence N $0^{\circ} 09' 10''$ W --- at 299 varas and at 304 varas cross roads running East and West, the second being an old abandoned road --- at 1018 varas pass over a rocky ledge --- at 1248 varas cross an old abandoned road running NE and SW in a rocky prairie --- at 1958.3 varas strike the concrete monument set for the SE corner of section No. 5, being the NE corner of section No. 6, Block 38, and the SW corner of section No. 1, this Block, said monument being situated in a prairie sloping West, its brass plate in top having been stamped as is represented in the figure above, from which a letter "F" and a letter "X", each cut on the face of fixed rocks, bear respectively N $69^{\circ} 25'$ W 57.4 varas and S $82^{\circ} 05'$ W 51.2 varas; a mesquite 8 inches in diameter marked "X" bears N $81^{\circ} 10'$ E 70.5 varas.

Thence East 2023.5 varas to the place of beginning.

Surveyed April 3, 1934.

Robert A. Leidecker
Jim Howard King
Norris B. Creath

Chainmen.
Transitman.

I, Frank F. Friend, Licensed Land Surveyor of Texas and Special Surveyor of University Lands, do hereby certify that the foregoing survey was made by me in the field and according to law; that the limits, boundaries, and corners, with the marks, natural and artificial, are truly described in the foregoing plat and field notes, just as I found them on the ground; and that they are recorded in the Surveyor's Records in Ozona, Texas, Crockett County in Book UT Vol. C-2 page 8

This 1st day of November, 1937.

Orig. in Bk. UT, Vol. 12, p 10, G.L.O.

Frank F. Friend
Licensed Land Surveyor of Texas, and
Special Surveyor of University Lands

For Plat see General Sketch at
back of this Volume.

	B	B	
	15	11	
	16	20	
	38	52	
	U	T	

The State of Texas

CROCKETT

County

SECTION No. 11

BLOCK No. 52

FIELD NOTES of a survey of

699.2 ACRES of land made for THE

UNIVERSITY OF TEXAS by virtue of an

ACT approved March 29, 1929.

Mag. Declination $10^{\circ} 54'$ East.

True North is $0^{\circ} 14' 00''$ to the right of the North point used in the Field notes of this survey.

Said survey is situated in CROCKETT County, Texas, on the drainage of Spring Creek, a tributary of Middle Concho River, about 26 miles N 25° E of Ozona, the County Site.

Beginning at the SW corner of section No. 10, being the SE corner of section No. 6, and the NE corner of section No. 15, Block 38, University Land.

Thence East 2018.2 varas to the South common corner of sections Nos. 9 and 10.

Thence South 1958.3 varas to a point for the SE corner of this section No. 11.

Thence West 2013.0 varas to the concrete monument set for the SE corner of section No. 15, being the NE corner of section No. 16, Block 38, situated on the SW side of a small mesquite covered drain running SE in good black grass covered soil, its brass plate in top having been stamped as is represented in the figure above, from which two 8-inch mesquites, one marked "F" and the other marked "X", bear respectively N $37^{\circ} 15'$ W 38.4 varas and N $82^{\circ} 58'$ E 19.5 varas; a windmill at a ranch house bears S $74^{\circ} 05'$ W about $1\frac{1}{2}$ mile.

Thence N $0^{\circ} 09' 10''$ W --- at 617.0 varas point on the South side of a hill --- at 1864.5 varas cross a 24-inch net wire fence having 2 barbed wires above the net --- at 1958.3 varas the place of beginning.

Surveyed April 3, 1934.

Robert A. Leidecker } Chainmen.
Jim Howard King }
Norris B. Creath } Transitman.

I, Frank F. Friend, Licensed Land Surveyor of Texas and Special Surveyor of University Lands, do hereby certify that the foregoing survey was made by me in the field and according to law; that the limits, boundaries, and corners, with the marks, natural and artificial, are truly described in the foregoing plat and field notes, just as I found them on the ground; and that they are recorded in the Surveyor's Records in Ozona, Texas, Crockett County in Book UT Vol. C-2 page 9

This 1st day of November, 1937.

Orig. in Bk. UT, Vol. 12, p 11, G.L.O.

Frank F. Friend
Licensed Land Surveyor of Texas, and
Special Surveyor of University Lands

For Plat see General Sketch at
back of this Volume.

The State of Texas

SECTION No. 12

	U	T	
	12	13	
	19	18	
	B	52	

CROCKETT

County

BLOCK No. 52

FIELD NOTES of a survey of

677.6

ACRES of land made for THE

UNIVERSITY OF TEXAS by virtue of an

ACT approved March 29, 1929.

Mag. Declination 10° 55' East.

True North is 0° 13' 30" to the right of the North point used in the Field notes of this survey.

Said survey is situated in CROCKETT County, Texas, on the drainage of Spring Creek, a tributary of Middle Concho River, about 26 miles N 28° E of Ozona, the County Site.

Beginning at the common corner of sections Nos. 9, 10, and 11, this Block.

Thence East 1953.3 varas to the SW corner of section No. 8.

Thence South --- at 600 varas point on top of a rocky hill --- at 1879 varas cross a drain running NW --- at 1958.3 varas set a concrete monument on the North side of a rocky hill for the SE corner of this section No. 12, stamped its brass plate in top as is represented in the figure above, from which a windmill bears S 81° 50' W about 5 miles; another windmill at a ranch house bears S 87° 17' W about 3 miles; a mesquite 6 inches in diameter marked "X" bears N 41° 15' W 150.5 varas; a 6-inch letter "F" cut on the face of a fixed rock bears S 38° 55' W 60.7 varas.

Thence West 1953.3 varas to the SE corner of section No. 11.

Thence North 1958.3 varas to the place of beginning.

Surveyed April 3, 1934.

Robert A. Leidecker

Jim Howard King

Norris B. Creath

Chainmen.

Transitman.

I, Frank F. Friend, Licensed Land Surveyor of Texas and Special Surveyor of University Lands, do hereby certify that the foregoing survey was made by me in the field and according to law; that the limits, boundaries, and corners, with the marks, natural and artificial, are truly described in the foregoing plat and field notes, just as I found them on the ground; and that they are recorded in the Surveyor's Records in Ozona, Texas, Crockett County in Book UT Vol. C-2 page 10

This 1st day of November, 1937.

Orig. in Bk. UT, Vol. 12, p 12, G.L.O.

Frank F. Friend
Licensed Land Surveyor of Texas, and
Special Surveyor of University Lands

For Plat see General Sketch at
back of this Volume.

The State of Texas

SECTION No. 13

CROCKETT

County } BLOCK No. 52

FIELD NOTES of a survey of

677.3

ACRES of land made for THE

UNIVERSITY OF TEXAS by virtue of an

ACT approved March 29, 1929.

	U	T	
	12	13	
	19	18	
	B	52	

Mag. Declination 10°50' East.

True North is 0°13' 00" to the right of the North point used in the Field notes of this survey.

Said survey is situated in CROCKETT County, Texas, on the drainage of Spring Creek, a tributary of Middle Concho River, about 27 miles N 29°E of Ozona, the County Site.

Beginning at the SW, the SE, and the NE corner respectively of sections Nos. 8, 9, and 12, this Block.

Thence South --- at 600 varas point on the top of a rocky hill --- at 1879 varas cross a drain running NW --- at 1958.3 varas strike the concrete monument set on the North side of a rocky hill for the SE corner of said section No. 12, its brass plate in top having been stamped as is represented in the figure above, from which a windmill bears S 81° 50' W about 5 miles; another windmill at a ranch house bears S 87° 17' W about 3 miles; a mesquite 6 inches in diameter marked "X" bears N 41° 15' W 150.5 varas; a 6-inch letter "F" cut on the face of a fixed rock bears S 38° 55' W 60.7 varas.

Thence East 1952.4 varas to a point for the SE corner of this section No. 13.

Thence North 1958.3 varas to the SW corner of section No. 7 and the SE corner of section No. 8.

Thence West 1952.4 varas to the place of beginning.

Surveyed April 3, 1934.

Robert A. Leidecker
Jim Howard King
Norris B. Creath

} Chainmen.
Transitman.

I, Frank F. Friend, Licensed Land Surveyor of Texas and Special Surveyor of University Lands, do hereby certify that the foregoing survey was made by me in the field and according to law; that the limits, boundaries, and corners, with the marks, natural and artificial, are truly described in the foregoing plat and field notes, just as I found them on the ground; and that they are recorded in the Surveyor's Records in Ozona, Texas, Crockett County in Book UT Vol. C-2 page 11.

This 1st day of November, 1937.

Orig. in Bk. UT, Vol. 12, p 13, G.L.O.

Frank F. Friend
Licensed Land Surveyor of Texas, and
Special Surveyor of University Lands

For Plat see General Sketch in
back of this Volume.

The State of Texas

	B	52	
	14	15	
	17	16	
	U	T	

CROCKETT &
SCHLEICHER

SECTION No. 14
County } BLOCK No. 52

FIELD NOTES of a survey of

663.5 ACRES of land made for THE

UNIVERSITY OF TEXAS by virtue of an

ACT approved March 29, 1929.

Mag. Declination 10° 47' East.

True North is 0° 12' 30" to the right of the North point used in
the Field notes of this survey.

Said survey is situated in CROCKETT & SCHLEICHER County, Texas,
on the drainage of Spring Creek, a tributary of Middle Concho River,
about 27 miles N 32° E of Ozona, the County Site of Crockett County; and
about 25 miles N 57° W of Eldorado, the County Site of Schleicher County.

Beginning at the SW corner of section No. 7, the SE corner of section
No. 8, and the NE corner of section No. 13, this Block.

Thence South 1958.3 varas to the SE corner of said section No. 13.

Thence East --- at 1079.6 varas cross the Crockett-Schleicher County
Line --- at 1912.7 varas set a concrete monument in a prairie sloping
SW for the SE corner of this section No. 14, stamped its brass plate
in top as is represented in the figure above, from which the North
end of a rocky ledge exposed by a drain bears S 55° 00' E 208.0 varas;
a mesquite marked "F" and a 4-inch mesquite marked "X" bear respectively
S 34° 00' E 94.0 varas and S 21° 30' W 71.1 varas; a windmill near a
wooden tank bears S 23° 18' W; a 3-inch mesquite marked "T" bears
N 19° 55' W 104.2 varas.

Thence North --- at 523.2 varas set a 60d hub nail in a small rock
mound --- at 1496.7 varas set another 60d hub nail in a rock mound,
from which a steel windmill near a steel tank bears N 16° 42' W --- at
1958.3 varas strike a 60d hub nail in a rock mound, the SW corner of
section No. 6 and the SE corner of section No. 7, this Block.

Thence West --- at 826.0 varas recross the Crockett-Schleicher County
Line --- at 1912.7 varas the place of beginning.

NOTE: Of this survey, there are 375.7 acres in Crockett County; and
287.8 acres in Schleicher County.

Surveyed April 3, 1934.

Robert A. Leidecker
Jim Howard King
Norris B. Creath

} Chainmen.
Transitman.

I, Frank F. Friend, Licensed Land Surveyor of Texas and Special Surveyor of University
Lands, do hereby certify that the foregoing survey was made by me in the field and according to law;
that the limits, boundaries, and corners, with the marks, natural and artificial, are truly described
in the foregoing plat and field notes, just as I found them on the ground; and that they are recorded
in the Surveyor's Records in Ozona, Texas, Crockett County in Book UT Vol. C-2 page 12

This 1st day of November, 1937.

Orig. in Bk. UT, Vol. 12, p 14, G.L.O.

Also recorded in Bk. UT, Vol. S-1, p 5,

Eldorado, Texas, Schleicher Co.

Frank F. Friend
Licensed Land Surveyor of Texas, and
Special Surveyor of University Lands

For Plat see General Sketch in
back of this Volume.

The State of Texas

	B	52	
	14	15	
	17	16	
	U	T	

SCHLEICHER

County

SECTION No. 15

BLOCK No. 52

FIELD NOTES of a survey of

663.5

ACRES of land made for THE

UNIVERSITY OF TEXAS by virtue of an

ACT approved March 29, 1929.

Mag. Declination 10° 45' East.

True North is 0° 12' 00" to the

right

of the North point used in

Said survey is situated in

on the drainage of

Spring

SCHLEICHER

County, Texas,

about 24 miles N 57°W of Eldorado, the County Site.

Creek, a tributary of Middle Concho River,

Beginning at a 60d hub nail in a rock mound, the common corner of sections Nos. 6, 7, and 14, this Block.

Thence East 1912.7 varas to the SE corner of said section No. 6.

Thence South 1958.3 varas to a point for the SE corner of this section No. 15.

Thence West 1912.7 varas to the concrete monument set in a prairie sloping SW for the SE corner of section No. 14, its brass plate in top having been stamped as is represented in the figure above, from which the North end of a rocky ledge exposed by a drain bears S 55° 00' E 208.0 varas; a mesquite marked "F" and a 4-inch mesquite marked "X" bear respectively S 34° 00' E 94.0 varas and S 21° 30' W 71.1 varas; a windmill near a wooden tank bears S 23° 18' W; a 3-inch mesquite marked "T" bears N 19° 55' W 104.2 varas.

Thence North --- at 523.2 varas pass a 60d hub nail in a small rock mound --- at 1496.7 varas pass another 60d hub nail in a rock mound, from which a steel windmill near a steel tank bears N 16° 42' W --- at 1958.3 varas the place of beginning.

Surveyed April 3, 1934.

Robert A. Leidecker

Jim Howard King

Norris B. Creath

Chainmen.

Transitman.

I, Frank F. Friend, Licensed Land Surveyor of Texas and Special Surveyor of University Lands, do hereby certify that the foregoing survey was made by me in the field and according to law; that the limits, boundaries, and corners, with the marks, natural and artificial, are truly described in the foregoing plat and field notes, just as I found them on the ground; and that they are recorded in the Surveyor's Records in Eldorado, Schleicher County in Book UT Vol. S-1 page 6

This 1st day of November, 1937.

Orig. in Bk. UT, Vol. 12, p 15, G.L.O.

Frank F. Friend
Licensed Land Surveyor of Texas, and
Special Surveyor of University Lands

For Plat see General Sketch at
back of this Volume.

The State of Texas

	B	52	
	14	15	
	17	16	
	U	T	

SCHLEICHER

County

SECTION No. 16

BLOCK No. 52

FIELD NOTES of a survey of

663.5

ACRES of land made for THE

UNIVERSITY OF TEXAS by virtue of an

ACT approved March 29, 1929.

Mag. Declination 10° 43' East.

True North is 0° 12' 00" to the right of the North point used in the Field notes of this survey.

Said survey is situated in SCHLEICHER County, Texas, on the drainage of Spring Creek, a tributary of Middle Concho River, about 23 miles N 59° W of Eldorado, the County Site.

Beginning at a concrete monument set in a prairie sloping SW for the SE corner of section No. 14, being the SW corner of section No. 15, this Block, for the NW corner of this section No. 16, its brass plate in top having been stamped as is represented in the figure above, from which the North end of a rocky ledge exposed by a drain bears S 55° 00' E 208.0 varas; a mesquite marked "F" and a 4-inch mesquite marked "X" bear respectively S 34° 00' E 94.0 varas and S 21° 30' W 71.1 varas; a windmill near a wooden tank bears S 23° 18' W; a 3-inch mesquite marked "T" bears N 19° 55' W 104.2 varas.

Thence East 1912.7 varas to the SE corner of said section No. 15.

Thence South 1958.3 varas to a point for the SE corner of this section No. 16.

Thence West 1912.7 varas to a point for the SW corner of this section No. 16.

Thence North --- at 0.2 vara and at 196.5 varas set 60d hub nails in small rock mounds --- at 1014 varas cross an old road running NW and SE --- at 1182 varas and at 1471 varas cross drains, the first running NW, the second running SW --- at 1693.1 varas pass through a 36-inch net wire fence coursing N 89° 50' W - S 89° 50' E --- at 1770 varas cross a drain running SW --- at 1958.3 varas the place of beginning.

Surveyed April 3, 1934.

Robert A. Leidecker
Jim Howard King
Norris B. Creath

} Chainmen.
Transitman.

I, Frank F. Friend, Licensed Land Surveyor of Texas and Special Surveyor of University Lands, do hereby certify that the foregoing survey was made by me in the field and according to law; that the limits, boundaries, and corners, with the marks, natural and artificial, are truly described in the foregoing plat and field notes, just as I found them on the ground; and that they are recorded in the Surveyor's Records in Eldorado, Schleicher County in Book UT Vol. S-1 page 7

This 1st day of November, 1937.

Orig. in Bk. UT, Vol. 12, p 16, G.L.O.

Frank F. Friend
Licensed Land Surveyor of Texas, and
Special Surveyor of University Lands

For Plat see General Sketch at
back of this Volume.

	B	52	
	14	15	
	17	16	
	U	T	

The State of Texas

CROCKETT &
SCHLEICHER

SECTION No. 17
County } BLOCK No. 52

FIELD NOTES of a survey of

663.5 ACRES of land made for THE
UNIVERSITY OF TEXAS by virtue of an
ACT approved March 29, 1929.

Mag. Declination 10° 43' East.

True North is 0° 12' 00" to the right of the North point used in
the Field notes of this survey.

Said survey is situated in CROCKETT & SCHLEICHER County, Texas,
on the drainage of Spring Creek, a tributary of Middle Concho River,
about 24 miles N 60° W of Eldorado, the County Site of Schleicher County; &
about 26 miles N 32° E of Ozona, the County Site of Crockett County.

Beginning at a concrete monument set in a prairie sloping SW for the
SE corner of section No. 14, this Block, being the West common corner of
sections Nos. 15 and 16, its brass plate in top having been stamped as
is represented in the figure above, from which the North end of a rocky
ledge exposed by a drain bears S 55° 00' E 208.0 varas; a mesquite
marked "F" and a 4-inch mesquite marked "X" bear respectively
S 34° 00' E 94.0 varas and S 21° 30' W 71.1 varas; a windmill near a
wooden tank bears S 23° 18' W; a 3-inch mesquite marked "T" bears
N 19° 55' W 104.2 varas.

Thence West --- at 833.1 varas cross the Crockett-Schleicher County
Line --- at 1912.7 varas strike the SE corner of section No. 13.

Thence South 1958.3 varas to a point for the SW corner of this section
No. 17.

Thence East --- at 1072.5 varas recross the Crockett-Schleicher County
Line --- at 1912.7 varas strike the SW corner of section No. 16.

Thence North --- at 0.2 vara and at 196.5 varas pass 60d hub nails in
small rock mounds --- at 1014 varas cross an old road running NW and SE---
at 1182 varas and at 1471 varas cross drains, the first running NW, the
second running SW --- at 1693.1 varas pass through a 36-inch net wire
fence coursing N 89° 50' W - S 89° 50' E --- at 1770 varas cross a
drain running SW --- at 1958.3 varas the place of beginning.

NOTE: Of this survey, there are 373.3 acres in Crockett County; and
290.2 acres in Schleicher County.

Surveyed April 3, 1934.

Robert A. Leidecker } Chainmen.
Jim Howard King }
Norris B. Creath } Transitman.

I, Frank F. Friend, Licensed Land Surveyor of Texas and Special Surveyor of University
Lands, do hereby certify that the foregoing survey was made by me in the field and according to law;
that the limits, boundaries, and corners, with the marks, natural and artificial, are truly described
in the foregoing plat and field notes, just as I found them on the ground; and that they are recorded
in the Surveyor's Records in Ozona, Texas, Crockett County in Book UT Vol. C-2 page 13

This 1st day of November, 1937.

Orig. in Bk. UT, Vol. 12, p 17, G.L.O.

Also recorded in Bk. UT, Vol. S-1, p 8,

Eldorado, Texas, Schleicher Co.

Frank F. Friend
Licensed Land Surveyor of Texas, and
Special Surveyor of University Lands

For Plat see General Sketch at
back of this Volume.

The State of Texas

SECTION No. 18

U	T
12	13
19	18
B	52

CROCKETT

County

BLOCK No. 52

FIELD NOTES of a survey of

677.3

ACRES of land made for THE

UNIVERSITY OF TEXAS by virtue of an

ACT approved March 29, 1929.

Mag. Declination 10° 47' East.

True North is 0° 13' 00" to the

right

of the North point used in

the Field notes of this survey.

Said survey is situated in

CROCKETT

County, Texas,

on the drainage of Spring

Creek, a tributary of Middle Concho River,

about 26 miles N 30° E of Ozona, the County Site.

Beginning at the common corner of sections Nos. 13, 14, and 17, this Block.

Thence West 1952.4 varas to the concrete monument set for the SE corner of section No. 12, being the SW corner of section No. 13, situated on the North side of a rocky hill, its brass plate in top having been stamped as is represented in the figure above, from which a windmill bears S 81° 50' W about 5 miles; another windmill at a ranch house bears S 87° 17' W about 3 miles; a mesquite 6 inches in diameter marked "X" bears N 41° 15' W 150.5 varas; a 6-inch letter "F" cut on the face of a fixed rock bears S 38° 55' W 60.7 varas.

Thence South --- at 250.7 varas cross at about right angles a 24-inch net wire fence having four barbed wires above the net --- at 700 varas point on a rocky ledge on the West side of a small drain running North --- at 1958.3 varas point for the SW corner of this section No. 18.

Thence East 1952.4 varas to the SW corner of section No. 17.

Thence North 1958.3 varas to the place of beginning.

Surveyed April 3, 1934.

Robert A. Leidecker

Jim Howard King

Norris B. Creath

Chainmen.

Transitman.

I, Frank F. Friend, Licensed Land Surveyor of Texas and Special Surveyor of University Lands, do hereby certify that the foregoing survey was made by me in the field and according to law; that the limits, boundaries, and corners, with the marks, natural and artificial, are truly described in the foregoing plat and field notes, just as I found them on the ground; and that they are recorded in the Surveyor's Records in Ozona, Texas, Crockett County in Book UT Vol. C-2 page 14

This 2nd day of November, 1937.

Orig. in Bk. UT. Vol. 12, p 18, G.L.O.

Frank F. Friend
Licensed Land Surveyor of Texas, and
Special Surveyor of University Lands

For Plat see General Sketch at
back of this Volume.

	U	T	
	12	13	
	19	18	
	B	52	

The State of Texas

SECTION No. 19

CROCKETT

County

BLOCK No. 52

FIELD NOTES of a survey of

677.6

ACRES of land made for THE

UNIVERSITY OF TEXAS by virtue of an

ACT approved March 29, 1929.

Mag. Declination 10° 52' East.

True North is 0° 13' 30" to the right of the North point used in the Field notes of this survey.

Said survey is situated in on the drainage of Spring

CROCKETT

County, Texas,

about 25 miles N 28°E of Ozona, the County Site.

Creek, a tributary of Middle Concho River,

Beginning at a concrete monument set on the North side of a rocky hill for the SE corner of section No. 12, this Block, being the SW corner and the NW corner respectively of sections Nos. 13 and 18, its brass plate in top having been stamped as is represented in the figure above, from which a windmill bears S 81° 50' W about 5 miles; another windmill at a ranch house bears S 87° 17' W about 3 miles; a mesquite 6 inches in diameter marked "X" bears N 41° 15' W 150.5 varas; a 6-inch letter "F" cut on the face of a fixed rock bears S 38° 55' W 60.7 varas.

Thence South --- at 250.7 varas cross at about right angles a 24-inch net wire fence having 4 barbed wires above the net --- at 700 varas point on a rocky ledge on the West side of a small drain running North --- at 1958.3 varas strike the SW corner of said section No. 18.

Thence West 1953.3 varas to a point for the SW corner of this section No. 19.

Thence North 1958.3 varas to the South common corner of sections Nos. 11 and 12.

Thence East 1953.3 varas to the place of beginning.

Surveyed April 3, 1934.

Robert A. Leidecker
Jim Howard King
Norris B. Creath

} Chainmen.
Transitman.

I, Frank F. Friend, Licensed Land Surveyor of Texas and Special Surveyor of University Lands, do hereby certify that the foregoing survey was made by me in the field and according to law; that the limits, boundaries, and corners, with the marks, natural and artificial, are truly described in the foregoing plat and field notes, just as I found them on the ground; and that they are recorded in the Surveyor's Records in Ozona, Texas, Crockett County in Book UT Vol. C-2 page 15

This 2nd day of November, 1937.

Orig. in Bk. UT, Vol. 12, p 19, G.L.O.

Frank F. Friend
Licensed Land Surveyor of Texas, and
Special Surveyor of University Lands

For Plat see General Sketch at
back of this Volume.

The State of Texas

SECTION No. 20

	B	B	
	15	11	
	16	20	
	38	52	
	U	T	

CROCKETT

County

BLOCK No. 52

FIELD NOTES of a survey of

697.4

ACRES of land made for THE

UNIVERSITY OF TEXAS by virtue of an

ACT approved March 29, 1929.

Mag. Declination 10° 52' East.

True North is 0° 14' 00" to the right of the North point used in the Field notes of this survey.

Said survey is situated in CROCKETT County, Texas, on the drainage of Spring Creek, a tributary of Middle Concho River, about 25 miles N 26° E of Ozona, the County Site.

Beginning at the SE, the SW, and the NW corner, respectively, of sections Nos. 11, 12, and 19, this Block.

Thence South 1958.3 varas to the SW corner of said section No. 19.

Thence West 2007.8 varas to the East common corner of sections Nos. 16 and 25, Block 38, University Land, for the SW corner of this section No. 20.

Thence N 0° 09' 10" W --- at 1680 varas cross a drain running SE --- at 1730.0 varas cross a 30-inch net wire fence having 3 barbed wires above the net --- at 1958.3 varas the concrete monument set for the SE corner of section No. 15, Block 38, being the NW corner of section No. 16, same block, and the SW corner of section No. 11, this Block, situated on the SW side of a small mesquite covered drain running SE in good black grass covered soil, its brass plate in top having been stamped as is represented in the figure above, from which two 8-inch mesquites, one marked "F" and the other marked "X", bear respectively N 37° 15' W 38.4 varas and N 82° 58' E 19.5 varas; a windmill at a ranch house bears S 74° 05' W about 1/2 mile.

Thence East 2013.0 varas to the place of beginning.

Surveyed April 3, 1934.

Robert A. Leidecker
Jim Howard King
Norris B. Creath

} Chainmen.
Transitman.

I, Frank F. Friend, Licensed Land Surveyor of Texas and Special Surveyor of University Lands, do hereby certify that the foregoing survey was made by me in the field and according to law; that the limits, boundaries, and corners, with the marks, natural and artificial, are truly described in the foregoing plat and field notes, just as I found them on the ground; and that they are recorded in the Surveyor's Records in Ozona, Texas, Crockett County in Book UT Vol. C-2 page 16

This 2nd day of November, 1937.

Orig. in Bk. UT, Vol. 12, p 20, G.L.O.

Frank F. Friend
Licensed Land Surveyor of Texas, and
Special Surveyor of University Lands

For Plat see General Sketch at
back of this Volume.

	B 38	B 52	
	25	21	
	26	5	
	U	B 55 T	

The State of Texas

SECTION No. 21

CROCKETT

County

BLOCK No. 52

FIELD NOTES of a survey of

695.6

ACRES of land made for THE

UNIVERSITY OF TEXAS by virtue of an

ACT approved March 29, 1929.

Mag. Declination 10° 52' East.

True North is 0° 14' 00" to the right of the North point used in
the Field notes of this survey.

Said survey is situated in CROCKETT County, Texas,
on the drainage of Spring Creek, a tributary of Middle Concho River,
about 24 miles N 28° E of Ozona, the County Site.

Beginning at the SE corner of section No. 16, and the NE corner of
section No. 25, Block 38, University Land, and the SW corner of
section No. 20, this Block.

Thence East 2007.8 varas to the SW corner of section No. 19.

Thence South 1958.3 varas to a point for the SE corner of this section
No. 21.

Thence West --- at 946.7 varas point on top of a rocky ledge extending
North and South --- at 1610 varas cross an abandoned road running NW
and SE --- at 1692 varas cross a drain running NW --- at 1885 varas
cross another road running NW and SE --- at 2002.6 varas strike the
concrete monument set on the East side of a very rocky hill for the
SE corner of section No. 25, being the NE corner of section No. 26,
Block 38, its brass plate in top having been stamped as is represented
in the figure above, from which a windmill bears S 86° 44' E about
1 mile; a letter "X" and a letter "T" cut on the faces of fixed rocks
bear respectively S 9° 02' W 51.2 varas and S 87° 05' W 38.5 varas.

Thence N 0° 09' 10" W 1958.3 varas to the place of beginning.

Surveyed April 3, 1934.

Robert A. Leidecker } Chainmen.
Jim Howard King }
Norris B. Creath } Transitman.

I, Frank F. Friend, Licensed Land Surveyor of Texas and Special Surveyor of University
Lands, do hereby certify that the foregoing survey was made by me in the field and according to law;
that the limits, boundaries, and corners, with the marks, natural and artificial, are truly described
in the foregoing plat and field notes, just as I found them on the ground; and that they are recorded
in the Surveyor's Records in Ozona, Texas, Crockett County in Book UT Vol. C-2 page 17

This 2nd day of November, 1937.

Orig. in Bk. UT, Vol. 12, p 21, G.L.O.

Frank F. Friend
Licensed Land Surveyor of Texas, and
Special Surveyor of University Lands

For Plat see General Sketch at
back of this Volume.

	U	T	
	B	52	
	22 23		
	4 3		
	B	55	

The State of Texas

SECTION No. 22

CROCKETT

County

BLOCK No. 52

FIELD NOTES of a survey of

677.6

ACRES of land made for THE

UNIVERSITY OF TEXAS by virtue of an

ACT approved March 29, 1929.

Mag. Declination $10^{\circ} 52'$ East.

True North is $0^{\circ} 13' 30''$ to the right of the North point used in the Field notes of this survey.

Said survey is situated in CROCKETT County, Texas, on the drainage of no outlet Creek, a tributary of dry lakes, about 24 miles N 30° E of Ozona, the County Site.

Beginning at the SE corner of section No. 21, this Block, for the SW corner of this section No. 22.

Thence North 1958.3 varas to the SW corner of section No. 19 and the SE corner of section No. 20.

Thence East 1953.3 varas to the SW corner of section No. 18.

Thence South --- at 109.0 varas cross at about right angles a 36-inch net wire fence --- at 172 varas and at 441 varas points in the NE edge and the SE edge, respectively, of a dry lake --- at 1958.3 varas set a concrete monument in smooth prairie sparsely covered with mesquite and densely covered with grass, for the SE corner of this section No. 22, stamped its brass plate in top as is represented in the figure above, from which a steel windmill bears S $86^{\circ} 41'$ W; a 5-inch mesquite marked "X" and a 4-inch mesquite marked "F" bear respectively N $39^{\circ} 20'$ E 32.6 varas and N $83^{\circ} 36'$ E 53.2 varas.

Thence West 1953.3 varas to the SE corner of section No. 21.

Thence North 1958.3 varas to the place of beginning.

Surveyed April 3, 1934.

Robert A. Leidecker } Chainmen.
Jim Howard King }
Norris B. Creath } Transitman.

I, Frank F. Friend, Licensed Land Surveyor of Texas and Special Surveyor of University Lands, do hereby certify that the foregoing survey was made by me in the field and according to law; that the limits, boundaries, and corners, with the marks, natural and artificial, are truly described in the foregoing plat and field notes, just as I found them on the ground; and that they are recorded in the Surveyor's Records in Ozona, Texas, Crockett County in Book UT Vol. C-2 page 18

This 2nd day of November, 1937.

Orig. in Bk. UT, Vol. 12, p 22, G.L.O.

Frank F. Friend
Licensed Land Surveyor of Texas, and
Special Surveyor of University Lands

For Plat see General Sketch at
back of this Vol.

The State of Texas

U	T
B	52
22	23
4	3
B	55

CROCKETT

County

SECTION No. 23

BLOCK No. 52

FIELD NOTES of a survey of

677.3

ACRES of land made for THE

UNIVERSITY OF TEXAS by virtue of an

ACT approved March 29, 1929.

Mag. Declination 10° 47' East.

True North is 0° 13' 00" to the right of the North point used in the Field notes of this survey.

Said survey is situated in CROCKETT County, Texas,
on the drainage of no outlet Creek, a tributary of dry lakes,
about 25 miles N 32° E of Ozona, the County Site.

Beginning at the common corner of sections Nos. 18, 19, and 22, this Block, for the NW corner of this section No. 23.

Thence South --- at 109.0 varas cross at about right angles a 36-inch net wire fence --- at 172 varas and at 441 varas points in the NE edge and the SE edge, respectively, of a dry lake --- at 1958.3 varas strike the concrete monument set for the SE corner of section No. 22, situated in a smooth prairie sparsely covered with mesquite and densely covered with grass, stamped its brass plate in top as is represented in the figure above, from which a steel windmill bears S 86° 41' W; a 5-inch mesquite marked "X" and a 4-inch mesquite marked "F" bear respectively N 39° 20' E 32.6 varas and N 83° 36' E 53.2 varas.

Thence East --- at 172 varas cross a shallow drain running South --- at 765.5 varas cross a 40-inch net wire fence having four barbed wires above the net, coursing N 0° 45' W - S 0° 45' E --- at 1790 varas cross a short drain running South, about 100 varas North of where it empties into a dry lake --- at 1952.4 varas point for the SE corner of this section No. 23.

Thence North 1958.3 varas to the South common corner of sections Nos. 17 and 18.

Thence West 1952.4 varas to the place of beginning.

Surveyed April 3, 1934.

Robert A. Leidecker
Jim Howard King
Norris B. Creath

Chainmen.
Transitman.

I, Frank F. Friend, Licensed Land Surveyor of Texas and Special Surveyor of University Lands, do hereby certify that the foregoing survey was made by me in the field and according to law; that the limits, boundaries, and corners, with the marks, natural and artificial, are truly described in the foregoing plat and field notes, just as I found them on the ground; and that they are recorded in the Surveyor's Records in Ozona, Texas, Crockett County in Book UT Vol. C-2 page 19

This 2nd day of November, 1937.

Orig. in Bk. UT, Vol. 12, p 23, G.L.O.

Frank F. Friend
Licensed Land Surveyor of Texas, and
Special Surveyor of University Lands

For Plat see General Sketch at
back of this Volume.

	U	T	
B		52	
	24	25	
	2	1	
B		55	

The State of Texas

CROCKETT &
SCHLEICHER

SECTION No. 24
BLOCK No. 52

FIELD NOTES of a survey of

663.5 ACRES of land made for THE

UNIVERSITY OF TEXAS by virtue of an

ACT approved March 29, 1929.

Mag. Declination 10° 43' East.

True North is 0° 12' 30" to the right of the North point used in
the Field notes of this survey.

Said survey is situated in CROCKETT & SCHLEICHER County, Texas,
on the drainage of no outlet ~~Creek~~ a tributary of dry lakes,
about 26 miles N 34° E of Ozona, the County Site of Crockett County; and
about 24 miles N 63° W of Eldorado, the County Site of Schleicher Co.

Beginning at the SE corner of section No. 23, this Block, for the SW
corner of this section No. 24.

Thence East --- at 992 varas point in the West edge of a dry lake
profusely covered with large boulders --- at 1065.4 varas cross the
Crockett-Schleicher County Line --- at 1098 varas point in the NW
edge of the bed of the same lake --- at 1581 varas point in the NE
edge of the same lake --- at 1912.7 varas set a concrete monument
in a prairie densely covered with grass for the SE corner of this
section No. 24, stamped its brass plate in top as is represented in
the figure above, from which a windmill near a wooden tank bears
N 27° 41' W about 3/4 mile; a mesquite marked "F" bears N 28° 50' E
72.8 varas; a windmill at the Adams Ranch bears S 40° 32' E; a
mesquite marked "X" and another marked "T" bear respectively
S 19° 25' W 174.2 varas and S 86° 35' W 73.7 varas.

Thence North --- at 120 varas cross a road running NW from the Adams
Ranch --- at 750 varas point on the South edge of a dry lake --- at 1075
varas point on the North edge of the same lake --- at 1274 varas cross
a road running NW and SE --- at 1330.5 varas set a 60d hub nail in a
small rock mound, from which a steel windmill near a wooden tank and
another windmill at a steel tank bear respectively N 64° 50' W and
N 2° 59' W --- at 1691.3 varas cross a 36-inch net wire fence coursing
N 89° 15' E - S 89° 15' W --- at 1958.3 varas strike the South common
corner of sections Nos. 16 and 17.

Thence West --- at 840.2 varas recross the Crockett-Schleicher County
Line --- at 1912.7 varas strike the SE corner of section No. 18 and
the NW corner of section No. 23.

Thence South 1958.3 varas to the place of beginning.

NOTE: Of this survey, there are 370.8 acres in Crockett County; and
292.7 acres in Schleicher County.

Surveyed April 3, 1934.

Robert A. Leidecker } Chainmen.
Jim Howard King }
Norris B. Creath } Transitman.

I, Frank F. Friend, Licensed Land Surveyor of Texas and Special Surveyor of University
Lands, do hereby certify that the foregoing survey was made by me in the field and according to law;
that the limits, boundaries, and corners, with the marks, natural and artificial, are truly described
in the foregoing plat and field notes, just as I found them on the ground; and that they are recorded
in the Surveyor's Records in Ozona, Texas, Crockett County in Book UT Vol. C-2 page 20

This 2nd day of November, 1937.

Orig. in Bk. UT, Vol. 12, p 24, G.L.O.

Also recorded in Bk. UT, Vol. S-1, p 9,

Eldorado, Texas, Schleicher Co.

Frank F. Friend
Licensed Land Surveyor of Texas, and
Special Surveyor of University Lands

For Plat see General Sketch at
back of this Volume.

The State of Texas

SECTION No. 25

U	T	U	T
B 52	B 53	B	52
25	21	24	25
1	5	2	1
B 55	B 54	B	55

SCHLEICHER

County

BLOCK No. 52

FIELD NOTES of a survey of

663.5

ACRES of land made for THE

UNIVERSITY OF TEXAS by virtue of an

ACT approved March 29, 1929.

Fig. #1.

Fig. #2.

Mag. Declination 10° 39' East.

True North is 0° 12' 00" to the right of the North point used in the Field notes of this survey.

Said survey is situated in SCHLEICHER County, Texas, on the drainage of no outlets Creek, a tributary of dry lakes, about 23 miles N 61° W of Eldorado, the County Site.

Beginning at the common corner of sections Nos. 16, 17, and 24, this Block.

Thence East 1912.7 varas to the SE corner of said section No. 16.

Thence South 1958.3 varas set a concrete monument for the SE corner of this section No. 25, situated near the SW corner of a pasture in a depression profusely covered with boulders, stamped its brass plate in top as is represented in figure No. 1 above, from which three 8-inch mesquites, one marked "X", another marked "T", and the third marked "F", bear respectively N 24° 05' E 86.9 varas, N 53° 30' E 49.7 varas, and S 83° 05' W 101.9 varas; the windmill at the Adams Ranch House bears S 14° 09' W.

Thence West --- at 138.8 varas pass through at about right angles a 36-inch net wire fence having 3 barbed wires above the net, 148.7 varas North of the junction of a fence from the East, from which junction of fences the North-South fence turns S 7° 50' E --- at 726.5 varas set a 60d hub nail in a small rock mound --- at 990 varas cross a road running North and South --- at 1546.6 varas set another 60d hub nail in a rock mound --- at 1832 varas cross a road connecting the Adams Ranch and another windmill near the county line on section No. 24 --- at 1912.7 varas strike the concrete monument set in a prairie densely covered with grass for the SE corner of section No. 24, this Block, its brass plate in top having been stamped as is represented in figure No. 2 above, from which a windmill near a wooden tank bears N 27° 41' W about 3/4 mile; a mesquite marked "F" bears N 28° 50' E 72.8 varas; a windmill at the Adams Ranch bears S 40° 32' E; a mesquite marked "X" and another marked "T" bear respectively S 19° 25' W 174.2 varas and S 86° 35' W 73.7 varas.

Thence North --- at 120 varas cross a road running NW from the Adams Ranch --- at 750 varas point on the South edge of a dry lake --- at 1075 varas point on the North edge of the same lake --- at 1274 varas cross a road running NW and SE --- at 1330.5 varas pass a 60d hub nail in a small rock mound, from which a steel windmill near a wooden tank and another windmill at a steel tank bear respectively N 64° 50' W and N 2° 59' W --- at 1691.3 varas cross a 36-inch net wire fence coursing N 89° 15' E - S 89° 15' W --- at 1958.3 varas the place of beginning.

Surveyed April 3, 1934.

Robert A. Leidecker } Chainmen.
Jim Howard King }
Norris B. Creath } Transitman.

I, Frank F. Friend, Licensed Land Surveyor of Texas and Special Surveyor of University Lands, do hereby certify that the foregoing survey was made by me in the field and according to law; that the limits, boundaries, and corners, with the marks, natural and artificial, are truly described in the foregoing plat and field notes, just as I found them on the ground; and that they are recorded in the Surveyor's Records in Eldorado, Schleicher County in Book UT Vol. S-1 page 10
This 2nd day of November, 1937.

Orig. in Bk. UT, Vol. 12, p 25, G.L.O.

Frank F. Friend
Licensed Land Surveyor of Texas, and
Special Surveyor of University Lands

For Plat see General Sketch at
back of this Volume.

The State of Texas

SECTION No. 1

IRION & SCHLEICHER County } BLOCK No. 53

FIELD NOTES of a survey of

593.3 ACRES of land made for THE

UNIVERSITY OF TEXAS by virtue of an

ACT approved March 29, 1929.

		B	53		
		1	2		
5	1	10	9	1	2
B 52	B 53			B	53
U	T	U	T	U	T

Fig. #1. Fig. #2. Fig. #3.

Mag. Declination 10° 50' East.

True North is 0° 11' 30" to the right of the North point used in the Field notes of this survey.

Said survey is situated in IRION & SCHLEICHER County, Texas, on the drainage of Spring Creek, a tributary of Middle Concho River, about 13 miles S 38° W of Mertzon, the County Site of Irion County; and about 24 miles N 51° W of Eldorado, the County Site of Schleicher County.

Beginning at the NE corner of section No. 5, Block 52, University Land, from which point the center of a large rock monument 8 feet at base and 2 feet high on top of a rocky hill, identified as the original NW corner of this section No. 1, bears S 89° 40' 00" W 99.6 varas.

Thence South --- at 0.3 varas pass a concrete monument on the East side of a hill about midway between top and foot, stamped as is represented in the figure No. 1 above, from which a steel windmill near a concrete tank bears S 17° 07' 30" E about 3/4 mile; a letter "T" and a letter "U" cut on the faces of fixed rocks bear respectively N 69° 57' W 19.8 varas and N 25° 39' W 29.3 varas; a windmill in a valley bears N 18° 38' 30" E --- at 818.2 varas cross the Irion-Schleicher County Line --- at 1745.5 varas strike the SE corner of said section No. 5 and the NE corner of section No. 6, Block 52, being the SW corner of this section No. 1.

Thence East 1912.7 varas set a concrete monument on the West side of a drain running North for the SE corner of this section No. 1, stamped its brass plate in top as is represented in figure No. 2 above, from which three 8-inch letters, a "T", an "L", and an "X", cut in the faces of solid rocks bear respectively N 0° 03' E 36.2 varas, S 80° 36' W 27.0 varas, and S 24° 01' E 12.3 varas.

Thence North --- at 941.0 varas recross the Schleicher-Irion County Line --- at 1746.3 varas set a concrete monument in a rocky cedar covered prairie, stamped its brass plate in top as is represented in figure No. 3 above, from which a 7-inch mesquite marked "T", a double mesquite marked "X", and a 10-inch mesquite marked "F" bear respectively N 1° 10' W 69.6 varas, N 48° 35' E 93.3 varas, and N 82° 55' E 86.7 varas; a windmill at the Cawthorn Ranch bears S 76° 55' E --- at 1756.3 varas point for the NE corner of this section No. 1.

Thence N 89° 45' 30" W 32.0 varas to a point in the center of an old rock mound consisting of one large rock sunk in soil, surrounded by about 1/2 bushel of smaller stones, identified as the original NE corner of this section No. 1.

Thence S 89° 40' W 1880.7 varas to the place of beginning.

NOTE: Of this survey, there are 276.8 acres in Irion County; and 316.5 acres in Schleicher County.

Surveyed April 5, 1934.

Robert A. Leidecker } Chainmen.
Jim Howard King }
Norris B. Creath } Transitman.

I, Frank F. Friend, Licensed Land Surveyor of Texas and Special Surveyor of University Lands, do hereby certify that the foregoing survey was made by me in the field and according to law; that the limits, boundaries, and corners, with the marks, natural and artificial, are truly described in the foregoing plat and field notes, just as I found them on the ground; and that they are recorded in the Surveyor's Records in Mertzon, Texas, Irion County in Book UT Vol. I-1 page 49

This 17th day of November, 1937.

Orig. in Bk. UT, Vol. 12, p 26, G.L.O.

Also recorded in Bk. UT, Vol. 5-1, p 11,
Eldorado, Texas, Schleicher Co.

Frank F. Friend
Licensed Land Surveyor of Texas, and
Special Surveyor of University Lands

For Plat see General Sketch at
back of this Volume.

The State of Texas

IRION &
SCHLEICHER

SECTION No. 2
County } BLOCK No. 53

		B	53
		1	2
1	2	10	9
B	53		
U	T	U	T

Fig. #1.

Fig. #2.

Mag. Declination 10° 49' East.

True North is 0° 11' 00" to the right of the North point used in the Field notes of this survey.

Said survey is situated in IRION & SCHLEICHER County, Texas, on the drainage of Spring Creek, a tributary of Middle Concho River, about 12 miles S 34° W of Mertzon, the county site of Irion County; and about 24 miles N 50° W of Eldorado, the County Site of Schleicher County.

Beginning at the NE corner of section No. 1, this Block, from which point an old stone mound consisting of one large stone and about 1/2 bushel of smaller ones, deeply sunk in soil, identified as the original NW corner of this section No. 2, bears N 89° 45' 30" W 32.0 varas.

Thence South --- at 10.0 varas pass a concrete monument in a rocky cedar covered prairie, the brass plate in top having been stamped as is represented in figure No. 1 above, from which a 7-inch mesquite marked "T", a double mesquite marked "X", and a 10-inch mesquite marked "F" bear respectively N 1° 10' W 69.6 varas, N 48° 35' E 93.3 varas, and N 82° 55' E 86.7 varas; a windmill at the Cawthorn Ranch bears S 76° 55' E --- at 815.3 varas cross the Irion-Schleicher County Line --- at 1756.3 varas strike the concrete monument set for the SE corner of section No. 1, this Block, situated on the West side of a drain running North, its brass plate in top having been stamped as is represented in figure No. 2 above, from which three 8-inch letters, a "T", an "L", and an "X" cut in the faces of solid rocks bear respectively N 0° 03' E 36.2 varas, S 80° 36' W 27.0 varas, and S 24° 01' E 12.3 varas.

Thence East --- at 1116 varas cross a road running North and South --- at 1160 varas cross a drain running North --- at 1912.7 varas point for the SE corner of this section No. 2, from which an old stone mound, identified as the original SE corner of this section, bears South 206.1 varas and West 6.8 varas.

Thence North --- at 954.7 varas recross the Irion-Schleicher County Line --- at 1748.2 varas point for the NE corner of this section No. 2.

Thence N 89° 45' 30" W 1912.7 varas to the place of beginning.

NOTE: Of this survey, there are 272.6 acres in Irion County; and 321.1 acres in Schleicher County.

Surveyed April 5, 1934.

Robert A. Leidecker
Jim Howard King
Norris B. Creath

} Chainmen.
Transitman.

I, Frank F. Friend, Licensed Land Surveyor of Texas and Special Surveyor of University Lands, do hereby certify that the foregoing survey was made by me in the field and according to law; that the limits, boundaries, and corners, with the marks, natural and artificial, are truly described in the foregoing plat and field notes, just as I found them on the ground; and that they are recorded in the Surveyor's Records in Mertzon, Texas, Irion County in Book UT Vol. 1-1 page 50

This 17th day of November, 1937.

Orig. in Bk. UT, Vol. 12, p 27, G.L.O.
Also recorded in Bk. UT, Vol. S-1, p 12,
Eldorado, Texas, Schleicher County.

Frank F. Friend
Licensed Land Surveyor of Texas, and
Special Surveyor of University Lands

For Plat see General Sketch at
back of this Volume.

	B	53	
	3	4	
	8	7	
	U	T	

The State of Texas

IRION &
SCHLEICHER

SECTION No. 3
County } BLOCK No. 53

FIELD NOTES of a survey of

608.7

ACRES of land made for THE

UNIVERSITY OF TEXAS by virtue of an

ACT approved March 29, 1929.

Mag. Declination 10° 48' East.

True North is 0° 10' 30" to the right of the North point used in the Field notes of this survey.

Said survey is situated in IRION & SCHLEICHER County, Texas, on the drainage of Spring Creek, a tributary of Middle Concho River, about 11 miles S 30° W of Mertzon, the County Site of Irion County; and about 23 miles N 48° W of Eldorado, the County Site of Schleicher County.

Beginning at the NE corner of section No. 2, this Block.

Thence South --- at 793.5 varas cross the Irion-Schleicher County Line --- at 1748.2 varas strike the SE corner of said section No. 2, from which point an old stone mound identified as the original SW corner of this section No. 3 bears South 206.1 varas and West 6.8 varas.

Thence East --- at 780.6 varas cross a 36-inch net wire fence having 2 barbed wires above the net coursing N 2° 28' 30" W - S 2° 28' 30" E --- at 1912.7 varas set a concrete monument in the West edge of a very rocky dry lake, stamped its brass plate in top as is represented in the figure above, from which a 10-inch mesquite marked "X", a 7-inch mesquite marked "T", and an 8-inch mesquite marked "7" bear respectively N 37° 18' E 117.6 varas, N 73° 48' E 87.0 varas, and N 83° 26' W 153.6 varas; a sink hole bears N 60° E 125.9 varas.

Thence North --- at 968.4 varas recross the Irion-Schleicher County Line --- at 1845.6 varas point for the NE corner of this section No. 3.

Thence S 87° 03' 40" W 1902.4 varas to the center of an old stone mound consisting of about 40 stones, identified as the original NE corner of this section No. 3.

Thence N 89° 45' 30" W 12.8 varas to the place of beginning.

NOTE: Of this survey, there are 282.9 acres in Irion County; and 325.8 acres in Schleicher County.

Surveyed April 5, 1934.

Robert A. Leidecker } Chainmen.
Jim Howard King }
Norris B. Creath } Transitman.

I, Frank F. Friend, Licensed Land Surveyor of Texas and Special Surveyor of University Lands, do hereby certify that the foregoing survey was made by me in the field and according to law; that the limits, boundaries, and corners, with the marks, natural and artificial, are truly described in the foregoing plat and field notes, just as I found them on the ground; and that they are recorded in the Surveyor's Records in Mertzon, Texas, Irion County in Book UT Vol. I-1 page 51.

This 17th day of November, 1937.

Orig. in Bk. UT, Vol. 12, p 28, G.L.O.
Also recorded in Bk. UT, Vol. S-1, p 13,
Eldorado, Texas, Schleicher County.

Frank F. Friend
Licensed Land Surveyor of Texas, and
Special Surveyor of University Lands

For Plat see General Sketch at
back of this Volume.

B	53
3	4
8	7
U	T

The State of Texas

IRION &
SCHLEICHER

SECTION No. 4
County } BLOCK No. 53

FIELD NOTES of a survey of

641.9

ACRES of land made for THE

UNIVERSITY OF TEXAS by virtue of an

ACT approved March 29, 1929.

Mag. Declination $10^{\circ} 49'$ East.

True North is $0^{\circ} 10' 00''$ to the right of the North point used in the Field notes of this survey.

Said survey is situated in IRION & SCHLEICHER County, Texas, on the drainage of Spring Creek, a tributary of Middle Concho River, about 11 miles S 25° W of Mertzon, the County Site of Irion County; and about 22 miles N 46° W of Eldorado, the County Site of Schleicher County.

Beginning at the NE corner of section No. 3, this Block, for the NW corner of this section No. 4.

Thence N $87^{\circ} 03' 40''$ E 1915.2 varas to a point for the NE corner of this section No. 4.

Thence South --- at 961.7 varas cross the Irion-Schleicher County Line --- at 1943.8 varas point for the SE corner of this section No. 4, from which an old stone mound identified as the original SE corner of this section, bears South 60.3 varas and West 18.6 varas.

Thence West 1912.7 varas to the concrete monument set on the West edge of a very rocky dry lake for the SE corner of section No. 3, its brass plate in top having been stamped as is represented in the figure above, from which a 10-inch mesquite marked "X", a 7-inch mesquite marked "T", and an 8-inch mesquite marked "7" bear respectively N $37^{\circ} 18'$ E 117.6 varas, N $73^{\circ} 48'$ E 87.0 varas, and N $83^{\circ} 26'$ W 153.6 varas; a sink hole bears N 60° E 125.9 varas.

Thence North --- at 968.4 varas recross the Irion-Schleicher County Line --- at 1845.6 varas the place of beginning.

NOTE: Of this survey, there are 311.5 acres in Irion County; and 330.4 acres in Schleicher County.

Surveyed April 5, 1934.

Robert A. Leidecker } Chainmen.
Jim Howard King }
Norris B. Creath } Transitman.

I, Frank F. Friend, Licensed Land Surveyor of Texas and Special Surveyor of University Lands, do hereby certify that the foregoing survey was made by me in the field and according to law; that the limits, boundaries, and corners, with the marks, natural and artificial, are truly described in the foregoing plat and field notes, just as I found them on the ground; and that they are recorded in the Surveyor's Records in Mertzon, Texas, Irion County in Book UT Vol I-1 page 52 This 17th day of November, 1937.

Orig. in Bk. UT, Vol. 12, p 29, G.L.O.
Also recorded in Bk. UT, Vol. S-1, p 14,
Eldorado, Texas, Schleicher.

Frank F. Friend
Licensed Land Surveyor of Texas, and
Special Surveyor of University Lands

For Plat see General Sketch at
back of this Volume.

The State of Texas

B 53		WIT	NESS
5		COR	N 2 V
6		5	JAN 4
U T		B 53	1933
		U T	

IRION &
SCHLEICHER

SECTION No. 5
County } BLOCK No. 53

FIELD NOTES of a survey of
687.1 ACRES of land made for THE
UNIVERSITY OF TEXAS by virtue of an
ACT approved March 29, 1929.

Fig. #1. Fig. #2.
Mag. Declination 10° 52' East.
True North is 0° 09' 30" to the right of the North point used in
the Field notes of this survey.

Said survey is situated in IRION & SCHLEICHER County, Texas,
on the drainage of Spring Creek, a tributary of Middle Concho River,
about 10 miles S 20° W of Mertzon, the County Site of Irion County; and
about 22 miles N 44° W of Eldorado, the County Site of Schleicher County.

Beginning at the NE corner of section No. 4, this Block.

Thence South --- at 961.7 varas cross the Irion-Schleicher County Line
--- at 1943.8 varas point for the SE corner of this section No. 4, from
which an old stone mound identified as the original SW corner of this
section, bears South 60.3 varas and West 18.6 varas.

Thence East 2007.6 varas set a concrete monument on a solid rock 5.7
varas West of a North-South fence for the SE corner of this section No.
5, stamped its brass plate in top as is represented in figure No. 1
above, from which a letter "U", an "F", and a "T", cut on the faces
of solid rocks, bear respectively S 5° 00' E 20.3 varas, N 54° 30' W
28.6 varas, and N 2° 20' E 22.1 varas; a hackberry 14 inches in diameter
marked "X" bears N 37° 15' W 130.4 varas.

Thence N 0° 12' E --- at 996.5 varas recross the Irion-Schleicher
County Line --- at 1913.8 varas point in the center of an old stone
monument 6 feet at base and 2 feet high, situated on the North side of
a low ridge, identified as the original NE corner of this Block 53,
University Land, from which an old corner post bears East 4.5 varas;
a concrete monument, a witness, bears South 2 varas, the brass plate
in top of said witness monument being stamped as is represented in
figure No. 2 above, from which a 6-inch mesquite marked "F" and an
8-inch mesquite marked "X" bear respectively N 67° 18' W 90.2 varas
and N 11° 28' W 76.8 varas; a live oak on a ridge bears N 79° 10' 30" E
about 2 miles; a letter "T" cut on the face of a fixed rock bears
S 87° 33' E 26.9 varas.

Thence N 89° 08' 20" W 2011.5 varas to an old stone mound identified
as the original NW corner of this section No. 5.

Thence S 87° 03' 40" W 3.0 varas to the place of beginning.

NOTE: Of this survey, there are 335.0 acres in Irion County; and
352.1 acres in Schleicher County.

Surveyed April 5, 1934.

Robert A. Leidecker } Chainmen.
Jim Howard King }
Norris B. Creath } Transitman.

I, Frank F. Friend, Licensed Land Surveyor of Texas and Special Surveyor of University
Lands, do hereby certify that the foregoing survey was made by me in the field and according to law;
that the limits, boundaries, and corners, with the marks, natural and artificial, are truly described
in the foregoing plat and field notes, just as I found them on the ground; and that they are recorded
in the Surveyor's Records in Mertzon, Texas, Irion County in Book UT Vol. I-1 page 53

This 17th day of November, 1937.

Orig. in Bk. UT, Vol. 12, p 30, G.L.O.
Also recorded in Bk. UT, Vol. S-1, p 15,
Eldorado, Texas, Schleicher County.

Frank F. Friend
Licensed Land Surveyor of Texas, and
Special Surveyor of University Lands

For Plat see General Sketch at
back of this Volume.

The State of Texas

SECTION No. 6

SCHLEICHER

County

BLOCK No. 53

FIELD NOTES of a survey of

695.2

ACRES of land made for THE

UNIVERSITY OF TEXAS by virtue of an

ACT approved March 29, 1929.

B 53		
5		
6		
U T		

Mag. Declination $10^{\circ} 50'$ East.

True North is $0^{\circ} 9' 30''$ to the

right

of the North point used in

Said survey is situated in

on the drainage of Spring

SCHLEICHER

County, Texas,

about 21 miles N $47^{\circ} W$ of Eldorado, the County Site of Schleicher County.

Creek, a tributary of

Middle Concho River,

Beginning at the SE corner of section No. 5, this Block, being a concrete monument set on a solid rock 5.7 varas West of a North-South fence, its brass plate in top having been stamped as is represented in the figure above, from which a letter "U", an "F", and a "T", cut on the faces of solid rocks, bear respectively S $5^{\circ} 00'$ E 20.3 varas, N $54^{\circ} 30'$ W 28.6 varas, and N $2^{\circ} 20'$ E 22.1 varas; a hackberry 14 inches in diameter marked "X" bears N $37^{\circ} 15'$ W 130.4 varas.

Thence West 2007.6 varas to the SE corner of section No. 4, this Block, from which an old stone mound identified as the original NW corner of this section No. 6, bears South 60.3 varas and West 18.6 varas.

Thence South 1958.3 varas to a point for the SW corner of this section No. 6, from which an old stone mound identified as its original SW corner bears South 68.0 varas and West 38.0 varas.

Thence East 2000.8 varas to a point for the SE corner of this section No. 6.

Thence North $0^{\circ} 12'$ E 1958.3 varas to the place of beginning.

Surveyed April 5, 1934.

Robert A. Leidecker

Jim Howard King

Norris B. Creath

Chainmen.

Transitman.

I, Frank F. Friend, Licensed Land Surveyor of Texas and Special Surveyor of University Lands, do hereby certify that the foregoing survey was made by me in the field and according to law; that the limits, boundaries, and corners, with the marks, natural and artificial, are truly described in the foregoing plat and field notes, just as I found them on the ground; and that they are recorded in the Surveyor's Records in Eldorado, Texas, Schleicher County in Book UT Vol. S-1 page 16

This 17th day of November, 1937.

Orig. in Bk. UT, Vol. 12, p 31, G.L.O.

Frank F. Friend
Licensed Land Surveyor of Texas, and
Special Surveyor of University Lands

For Plat see General Sketch at
back of this Volume.

The State of Texas

	B	53	
	3	4	
	8	7	
	U	T	

SCHLEICHER

County

SECTION No. 7

BLOCK No. 53

FIELD NOTES of a survey of

663.5

ACRES of land made for THE

UNIVERSITY OF TEXAS by virtue of an

ACT approved March 29, 1929.

Mag. Declination 10° 46' East.

True North is 0° 10' 00" to the right of the North point used in the Field notes of this survey.

Said survey is situated in SCHLEICHER County, Texas, on the drainage of Spring Creek, a tributary of Middle Concho River, about 21 miles N 48° W of Eldorado, the County Site.

Beginning at the common corner of sections Nos. 4, 5, and 6, this Block, for the NE corner of this section No. 7, from which point an old stone mound identified as the original NE corner of this section bears South 60.3 varas and West 18.6 varas.

Thence South 1958.3 varas to the SW corner of said section No. 6, from which point an old stone mound identified as the original SE corner of this section bears South 68.0 varas and West 38.0 varas.

Thence West 1912.7 varas to a point for the SW corner of this section No. 7.

Thence North --- at 325 varas enter depression --- at 1575 varas leave depression --- at 1613.9 varas set a 60d hub nail in a small rock mound --- at 1958.3 varas strike the concrete monument set for the SE corner of section No. 3, being the SW corner of section No. 4, this Block, situated in the West edge of a very rocky dry lake, its brass plate in top having been stamped as is represented in the figure above, from which a 10-inch mesquite marked "X", a 7-inch mesquite marked "T", and an 8-inch mesquite marked "7" bear respectively N 37° 18' E 117.6 varas, N 73° 48' E 87.0 varas, and N 83° 26' W 153.6 varas; a sink hole bears N 60° E 125.9 varas.

Thence East 1912.7 varas to the place of beginning.

Surveyed April 5, 1934.

Robert A. Leidecker } Chainmen.
Jim Howard King }
Norris B. Creath } Transitman.

I, Frank F. Friend, Licensed Land Surveyor of Texas and Special Surveyor of University Lands, do hereby certify that the foregoing survey was made by me in the field and according to law; that the limits, boundaries, and corners, with the marks, natural and artificial, are truly described in the foregoing plat and field notes, just as I found them on the ground; and that they are recorded in the Surveyor's Records in Eldorado, Schleicher County in Book UT Vol. S-1 page 17

This 17th day of November, 1937.

Orig. in Bk. UT, Vol. 12, p 32, G.L.O.

Frank F. Friend
Licensed Land Surveyor of Texas, and
Special Surveyor of University Lands

For Plat see General Sketch at
back of this Volume.

The State of Texas

SECTION No. 8

SCHLEICHER County } BLOCK No. 53

FIELD NOTES of a survey of

663.5 ACRES of land made for THE

UNIVERSITY OF TEXAS by virtue of an

ACT approved March 29, 1929.

B	53
3	4
8	7
U	T

Mag. Declination 10° 45' East.

True North is 0° 10' 30" to the right of the North point used in the Field notes of this survey.

Said survey is situated in SCHLEICHER County, Texas, on the drainage of Spring Creek, a tributary of Middle Concho River, about 22 miles N 50°W of Eldorado, the County Site.

Beginning at the SE, the SW, and the NW corner respectively of sections Nos. 3, 4, and 7, this Block, being a concrete monument set on the West edge of a very rocky dry lake, its brass plate in top having been stamped as is represented in the figure above, from which a 10-inch mesquite marked "X", a 7-inch mesquite marked "T", and an 8-inch mesquite marked "7" bear respectively N 37° 18' E 117.6 varas, N 73° 48' E 87.0 varas, and N 83° 26' W 153.6 varas; a sink hole bears N 60° E 125.9 varas.

Thence West --- at 1132.1 varas cross a 36-inch net wire fence having 2 barbed wires above the net, coursing N 2° 28' 30" W - S 2° 28' 30" E --- at 1912.7 varas strike the SE corner of section No. 2, from which point an old stone mound identified as the original NW corner of this section No. 8, bears South 206.1 varas and West 6.8 varas.

Thence South 1958.3 varas to a point for the SW corner of this section No. 8, from which an old stone mound identified as its original SW corner bears South 198.8 varas and West 35.9 varas.

Thence East 1912.7 varas to the SW corner of section No. 7.

Thence North --- at 325 varas enter depression --- at 1575 varas leave depression --- at 1613.9 varas pass a 60d hub nail in a small rock mound --- at 1958.3 varas the place of beginning.

Surveyed April 5, 1934.

Robert A. Leidecker } Chainmen.
Jim Howard King }
Norris B. Creath } Transitman.

I, Frank F. Friend, Licensed Land Surveyor of Texas and Special Surveyor of University Lands, do hereby certify that the foregoing survey was made by me in the field and according to law; that the limits, boundaries, and corners, with the marks, natural and artificial, are truly described in the foregoing plat and field notes, just as I found them on the ground; and that they are recorded in the Surveyor's Records in Eldorado, Schleicher County in Book UT Vols-1 page 18 This 17th day of November, 1937.

Orig. in Bk. UT, Vol. 12, p 33, G.L.O.

Frank F. Friend
Licensed Land Surveyor of Texas, and
Special Surveyor of University Lands

For Plat see General Sketch at
back of this Volume.

B	53
1	2
10	9
U	T

The State of Texas

SCHLEICHER

County

SECTION No. 9

BLOCK No. 53

FIELD NOTES of a survey of

663.5

ACRES of land made for THE

UNIVERSITY OF TEXAS by virtue of an

ACT approved March 29, 1929.

Mag. Declination 10° 46' East.

True North is 0° 11' 00" to the right of the North point used in the Field notes of this survey.

Said survey is situated in SCHLEICHER County, Texas, on the drainage of Spring Creek, a tributary of Middle Concho River, about 23 miles N 52° W of Eldorado, the County Site.

Beginning at the common corner of sections Nos. 2, 3, and 8, this Block, from which point an old stone mound identified as the original NE corner of this section bears South 206.1 varas and West 6.8 varas.

Thence South 1958.3 varas to the SW corner of said section No. 8, from which point an old stone mound identified as the original SE corner of this section No. 9 bears South 198.8 varas and West 35.9 varas.

Thence West 1912.7 varas to a point for the SW corner of this section No. 9.

Thence North 1958.3 varas to the concrete monument set on the West side of a large drain running North for the SE corner of section No. 1, being the SW corner of section No. 2, its brass plate in top having been stamped as is represented in the figure above, from which three 8-inch letters, a "T", an "L", and an "X", being cut in the faces of fixed rocks, bear respectively N 0° 03' E 36.2 varas, S 80° 36' W 27.0 varas, and S 24° 01' E 12.3 varas.

Thence East --- at 1116 varas cross a road running North and South --- at 1160 varas cross a drain running North --- at 1912.7 varas point for the NE corner of this section No. 9, the place of beginning.

Surveyed April 5, 1934.

Robert A. Leidecker } Chainmen.
Jim Howard King }
Norris B. Creath } Transitman.

I, Frank F. Friend, Licensed Land Surveyor of Texas and Special Surveyor of University Lands, do hereby certify that the foregoing survey was made by me in the field and according to law; that the limits, boundaries, and corners, with the marks, natural and artificial, are truly described in the foregoing plat and field notes, just as I found them on the ground; and that they are recorded in the Surveyor's Records in Eldorado, Schleicher County in Book UT Vol. S-1 page 19

This 17th day of November, 1937.

Orig. in Bk. UT, Vol. 12, p 34, G.L.O.

Frank F. Friend
Licensed Land Surveyor of Texas, and
Special Surveyor of University Lands

For Plat see General Sketch at
back of this Volume.

B	53
1	2
10	9
U	T

The State of Texas

SECTION No. 10
BLOCK No. 53

SCHLEICHER County

FIELD NOTES of a survey of
663.5 ACRES of land made for THE
UNIVERSITY OF TEXAS by virtue of an
ACT approved March 29, 1929.

Mag. Declination 10° 47' East.
True North is 0° 11' 30" to the right of the North point used in
the Field notes of this survey.
Said survey is situated in SCHLEICHER County, Texas,
on the drainage of Spring Creek, a tributary of Middle Concho River,
about 24 miles N 53°W of Eldorado, the County Site.

Beginning at the SE corner of section No. 1, the SW corner of section
No. 2, and the NW corner of section No. 9, this Block, for the NE
corner of this section No. 10, being a concrete monument set on the
West side of a large drain running North, its brass plate in top having
been stamped as is represented in the figure above, from which three
8-inch letters, a "T", an "L" and an "X" cut in the faces of solid
rocks bear respectively N 0° 03' E 36.2 varas, S 80° 36' W 27.0 varas,
and S 24° 01' E 12.3 varas.

Thence West 1912.7 varas to the SW corner of said section No. 1, being
also the SE corner of section No. 5 and the NE corner of section No.
6, Block 52, University Land.

T hence South 1958.3 varas to the NE corner of section No. 15, Block
52, for the SW corner of this section No. 10.

Thence East 1912.7 varas to the SW corner of section No. 9.

Thence North 1958.3 varas to the place of beginning.

Surveyed April 5, 1934.

Robert A. Leidecker } Chainmen.
Jim Howard King }
Norris B. Creath } Transitman.

I, Frank F. Friend, Licensed Land Surveyor of Texas and Special Surveyor of University
Lands, do hereby certify that the foregoing survey was made by me in the field and according to law;
that the limits, boundaries, and corners, with the marks, natural and artificial, are truly described
in the foregoing plat and field notes, just as I found them on the ground; and that they are recorded
in the Surveyor's Records in Eldorado, Schleicher County in Book UT Vol. S-1 page 20

This 17th day of November, 1937.

Orig. in Bk. UT, Vol. 12, p 35, G.L.O.

Frank F. Friend

Licensed Land Surveyor of Texas, and
Special Surveyor of University Lands

For Plat see General Sketch at
back of this Volume.

	B	53
	11	12
	20	19
	U	T

The State of Texas

SCHLEICHER County } SECTION No. 11
BLOCK No. 53

FIELD NOTES of a survey of
663.5 ACRES of land made for THE
UNIVERSITY OF TEXAS by virtue of an
ACT approved March 29, 1929.

Mag. Declination 10° 44' East.

True North is 0° 11' 30" to the right of the North point used in
the Field notes of this survey.

Said survey is situated in SCHLEICHER County, Texas,
on the drainage of Spring Creek, a tributary of Middle Concho River,
about 23 miles N 55° W of Eldorado, the County Site.

Beginning at the common corner of sections Nos. 6 and 15, Block 52,
University Land, and section No. 10, this Block, for the NW corner
of this section No. 11.

Thence South 1958.3 varas to the NE corner of section No. 16, Block 52,
University Land.

Thence East 1912.7 varas set a concrete monument on a high broken prairie
among loose rocks and between dry lakes, for the SE corner of this
section No. 11, stamped its brass plate in top as is represented in
the figure above, from which a 6-inch mesquite marked "T", a 5-inch
mesquite marked "F", and a 4-inch mesquite marked "X" bear respectively
N 6° 33' E 70.7 varas, S 13° 02' E 125.7 varas, and S 57° 58' W 90.6
varas; a windmill bears S 43° 27' E; another windmill bears S 63° 10' W.

Thence North --- at 1611.5 varas cross a 36-inch net wire fence having
2 barbed wires above the net coursing S 77° 20' E - N 77° 20' W --- at
1958.3 varas strike the South common corner of sections Nos. 9 and 10.

Thence West 1912.7 varas to the place of beginning.

Surveyed Apr 11 5, 1934.

Robert A. Leidecker } Chainmen.
Jim Howard King }
Norris B. Creath } Transitman.

I, Frank F. Friend, Licensed Land Surveyor of Texas and Special Surveyor of University
Lands, do hereby certify that the foregoing survey was made by me in the field and according to law;
that the limits, boundaries, and corners, with the marks, natural and artificial, are truly described
in the foregoing plat and field notes, just as I found them on the ground; and that they are recorded
in the Surveyor's Records in Eldorado, Schleicher County in Book UT VolS-1 page 21
This 17th day of November, 1937.

Orig. in Bk. UT, Vol. 12, p 36, G.L.O.

Frank F. Friend
Licensed Land Surveyor of Texas, and
Special Surveyor of University Lands

For Plat see General Sketch at
back of this Volume.

B	53
11 12	
20 19	
U	T

The State of Texas

SCHLEICHER

County

SECTION No. 12

BLOCK No. 53

FIELD NOTES of a survey of

663.5

ACRES of land made for THE

UNIVERSITY OF TEXAS by virtue of an

ACT approved March 29, 1929.

Mag. Declination 10° 42' East.

True North is 0° 11' 00" to the right of the North point used in the Field notes of this survey.

Said survey is situated in SCHLEICHER County, Texas, on the drainage of Spring Creek, a tributary of Middle Concho River, about 22 miles N 54° W of Eldorado, the County Site.

Beginning at a concrete monument set on a high broken prairie among large boulders and between dry lakes for the SE corner of section No. 11, this Block, its brass plate in top having been stamped as is represented in the figure above, from which a 6-inch mesquite marked "T", a 5-inch mesquite marked "F", and a 4-inch mesquite marked "X" bear respectively N 6° 33' E 70.7 varas, S 13° 02' E 125.7 varas, and S 57° 58' W 90.6 varas; windmills bear S 43° 27' E and S 63° 10' W.

Thence North --- at 1611.5 varas cross a 36-inch net wire fence having 2 barbed wires above the net coursing S 77° 20' E - N 77° 20' W --- at 1958.3 varas strike the NE corner of said section No. 11, and the SW corner of section No. 9.

Thence East 1912.7 varas to the SW corner of section No. 8, from which point an old stone mound identified as the original NE corner of this section No. 12 bears South 198.8 varas and West 35.9 varas.

Thence South 1958.3 varas to a point for the SE corner of this section No. 12, from which an old stone mound identified as its original SE corner bears South 171.2 varas and West 75.7 varas.

Thence West 1912.7 varas to the place of beginning.

Surveyed April 5, 1934.

Robert A. Leidecker } Chainmen.
Jim Howard King }
Norris B. Creath } Transitman.

I, Frank F. Friend, Licensed Land Surveyor of Texas and Special Surveyor of University Lands, do hereby certify that the foregoing survey was made by me in the field and according to law; that the limits, boundaries, and corners, with the marks, natural and artificial, are truly described in the foregoing plat and field notes, just as I found them on the ground; and that they are recorded in the Surveyor's Records in Eldorado, Schleicher County in Book UT Vol. 8-1 page 22

This 17th day of November, 1937.

Orig. in Bk. UT, Vol. 12, p 37, G.L.O.

Frank F. Friend
Licensed Land Surveyor of Texas, and
Special Surveyor of University Lands

For Plat see General Sketch at
back of this Volume.

B	53
13	14
18	17
U	T

The State of Texas

SECTION No. 13

SCHLEICHER County BLOCK No. 53

FIELD NOTES of a survey of

663.5 ACRES of land made for THE

UNIVERSITY OF TEXAS by virtue of an

ACT approved March 29, 1929.

Mag. Declination 10° 42' East.

True North is 0° 10' 30" to the right of the North point used in the Field notes of this survey.

Said survey is situated in SCHLEICHER County, Texas, on the drainage of Spring Creek, a tributary of Middle Concho River, about 22 miles N 52°W of Eldorado, the County Site.

Beginning at the SE corner of section No. 12, this Block, from which point an old stone mound identified as the original SW corner of this section No. 13, bears South 171.2 varas and West 75.7 varas.

Thence East 1912.7 varas set a concrete monument in a rolling prairie thickly covered with grass and sparsely covered with mesquites for the SE corner of this section No. 13, stamped its brass plate in top as is represented in the figure above, from which an 8-inch mesquite marked "T" and a 5-inch mesquite marked "X" bear respectively N 63° 30' E 54.6 varas and S 16° 05' E 28.1 varas; a windmill bears S 35° 23' W about 1 1/2 miles.

Thence North --- at 638.4 varas point from which a sink hole 10 varas in diameter filled with boulders bears West 13.0 varas --- at 1127.9 varas set a 60d hub nail in a small rock mound --- at 1128.9 varas pass through a net wire fence having 2 barbed wires above the net, coursing S 87° 14' W - N 87° 14' E --- at 1754.4 varas set another 60d hub nail in a rock mound ---- at 1958.3 varas strike the SW corner of section No. 7 and the SE corner of section No. 8.

Thence West 1912.7 varas to the SE corner of section No. 9 and the NE corner of section No. 12, from which point an old stone mound identified as the original NW corner of this section No. 13 bears South 198.8 varas and West 35.9 varas.

Thence South 1958.3 varas to the place of beginning.

Surveyed April 5, 1934.

Robert A. Leidecker } Chainmen.
Jim Howard King }
Norris B. Creath } Transitman.

I, Frank F. Friend, Licensed Land Surveyor of Texas and Special Surveyor of University Lands, do hereby certify that the foregoing survey was made by me in the field and according to law; that the limits, boundaries, and corners, with the marks, natural and artificial, are truly described in the foregoing plat and field notes, just as I found them on the ground; and that they are recorded in the Surveyor's Records in Eldorado, Schleicher County in Book UT Vol. S-1 page 23 This 17th day of November, 1937.

Orig. in Bk. UT, Vol. 12, p 38, G.L.O.

Frank F. Friend
Licensed Land Surveyor of Texas, and
Special Surveyor of University Lands

For Plat see General Sketch at
back of this Volume.

The State of Texas

SECTION No. 14

SCHLEICHER

County

BLOCK No. 53

FIELD NOTES of a survey of

663.5

ACRES of land made for THE

UNIVERSITY OF TEXAS by virtue of an

ACT approved March 29, 1929.

B	53
13	14
18	17
U	T

Mag. Declination 10° 44' East.

True North is 0° 10' 00" to the right of the North point used in the Field notes of this survey.

Said survey is situated in SCHLEICHER County, Texas, on the drainage of no outlet Creek, a tributary of dry lakes, about 21 miles N 50°W of Eldorado, the County Site.

Beginning at a concrete monument set in a rolling prairie thickly covered with grass and sparsely covered with mesquites for the SE corner of section No. 13, this Block, its brass plate in top having been stamped as is represented in the figure above, from which an 8-inch mesquite marked "T" and a 5-inch mesquite marked "X" bear respectively N 63° 30' E 54.6 varas and S 16° 05' E 28.1 varas; a windmill bears S 35° 23' W about 1 1/2 miles.

Thence North --- at 638.4 varas point from which a sink hole 10 varas in diameter filled with boulders bears West 13.0 varas --- at 1127.9 varas pass a 60d hub nail in a small rock mound --- at 1128.9 varas pass through a net wire fence having 2 barbed wires above the net, coursing S 87° 14' W - N 87° 14' E --- at 1754.4 varas pass another 60d hub nail in a rock mound --- at 1958.3 varas strike the South common corner of sections Nos. 7 and 8.

Thence East 1912.7 varas to the SW corner of section No. 6, from which point an old stone mound identified as the original NE corner of this section No. 14 bears South 68.0 varas and West 38.0 varas.

Thence South 1958.3 varas to a point for the SE corner of this section No. 14, from which an old stone mound in bed of a rocky drain, identified as the original SE corner of this section, bears South 62.5 varas and West 41.8 varas.

Thence West 1912.7 varas to the place of beginning.

Surveyed April 6, 1934.

Robert A. Leidecker
Jim Howard King
Norris B. Creath

Chainmen.
Transitman.

I, Frank F. Friend, Licensed Land Surveyor of Texas and Special Surveyor of University Lands, do hereby certify that the foregoing survey was made by me in the field and according to law; that the limits, boundaries, and corners, with the marks, natural and artificial, are truly described in the foregoing plat and field notes, just as I found them on the ground; and that they are recorded in the Surveyor's Records in Eldorado, Schleicher County in Book UT Vol. S-1 page 24.

This 18th day of November, 1937.

Orig. in Bk. UT, Vol. 12, p 39, G.L.O.

Frank F. Friend
Licensed Land Surveyor of Texas, and
Special Surveyor of University Lands

For Plat see General Sketch at
back of this Volume.

The State of Texas

SECTION No. 15

SCHLEICHER County BLOCK No. 53

FIELD NOTES of a survey of

692.9 ACRES of land made for THE

UNIVERSITY OF TEXAS by virtue of an

ACT approved March 29, 1929.

B 53		
15		
16		
U T		

Mag. Declination 10° 46' East.

True North is 0° 09' 30" to the right of the North point used in the Field notes of this survey.

Said survey is situated in SCHLEICHER County, Texas, on the drainage of no outlets ~~Creek~~ a tributary of dry lakes, about 20 miles N 48° W of Eldorado, the County Site.

Beginning at the common corner of sections Nos. 6, 7, and 14, this Block, from which an old stone mound identified as the original NW corner of this section No. 15 bears South 68.0 varas and West 38.0 varas.

Thence South 1958.3 varas to the SE corner of said section No. 14, from which point an old stone mound in the bed of a rocky drain identified as the original SW corner of this section 15 bears South 62.5 varas and West 41.8 varas.

Thence East 1994.0 varas set a concrete monument in the South edge of a small cedar covered rocky drain running East, 22.3 varas West of a North-South 4-wire fence, for the SE corner of this section No. 15, stamped its brass plate in top as is represented in the figure above, from which an 11-inch mesquite marked "F", a 14-inch mesquite marked "T", and an 8-inch mesquite marked "X" bear respectively S 66° 10' E 136.0 varas, S 23° 15' E 62.2 varas, and N 43° 45' W 39.8 varas; a windmill bears S 13° 10' W about 1/2 mile.

Thence N 0° 12' E 1958.3 varas to the SE corner of section No. 6.

Thence West 2000.8 varas to the place of beginning.

Surveyed April 5, 1934.

Robert A. Leidecker } Chainmen.
Jim Howard King }
Norris B. Creath } Transitman.

I, Frank F. Friend, Licensed Land Surveyor of Texas and Special Surveyor of University Lands, do hereby certify that the foregoing survey was made by me in the field and according to law; that the limits, boundaries, and corners, with the marks, natural and artificial, are truly described in the foregoing plat and field notes, just as I found them on the ground; and that they are recorded in the Surveyor's Records in Eldorado, Schleicher County in Book UT Vol.S-1 page 25

This 18th day of November, 1937.

Orig. in Bk.UT, Vol.12, p 40, G.L.O.

Frank F. Friend
Licensed Land Surveyor of Texas, and
Special Surveyor of University Lands

For Plat see General Sketch at
back of this Volume.

The State of Texas

SECTION No. 16

SCHLEICHER

County

BLOCK No. 53

FIELD NOTES of a survey of

690.5

ACRES of land made for THE

UNIVERSITY OF TEXAS by virtue of an

ACT approved March 29, 1929.

B 53		
15		
16		
U T		

Mag. Declination $10^{\circ} 45'$ East.

True North is $0^{\circ} 09' 30''$ to the right of the North point used in the Field notes of this survey.

Said survey is situated in SCHLEICHER County, Texas, on the drainage of no outlets Creek, a tributary of dry lakes, about 19 miles $N 51^{\circ} W$ of Eldorado, the County Site.

Beginning at the concrete monument set for the SE corner of section No. 15, this Block, situated on the South edge of a small cedar covered rocky drain running East, its brass plate in top having been stamped as is represented in the figure above, from which an 11-inch mesquite marked "F", a 14-inch mesquite marked "T", and an 8-inch mesquite marked "X" bear respectively $S 66^{\circ} 10' E 136.0$ varas, $S 23^{\circ} 15' E 62.2$ varas, and $N 43^{\circ} 45' W 39.8$ varas; a windmill bears $S 13^{\circ} 10' W$ about $1/2$ mile.

Thence $S 0^{\circ} 12' W 1958.3$ varas to a point for the SE corner of this section No. 16.

Thence West 1987.1 varas to a point for the SW corner of this section No. 16, from which point an old rock mound identified as its original SW corner bears South 65.4 varas and West 39.8 varas.

Thence North 1958.3 varas to the SE corner of section No. 14 and the SW corner of section No. 15, from which point an old stone mound in the bed of a drain identified as the original NW corner of this section No. 16 bears South 62.5 varas and West 41.8 varas.

Thence East 1994.0 varas to the place of beginning.

Surveyed April 5, 1934.

Robert A. Leidecker
Jim Howard King
Norris B. Creath

Chainmen.
Transitman.

I, Frank F. Friend, Licensed Land Surveyor of Texas and Special Surveyor of University Lands, do hereby certify that the foregoing survey was made by me in the field and according to law; that the limits, boundaries, and corners, with the marks, natural and artificial, are truly described in the foregoing plat and field notes, just as I found them on the ground; and that they are recorded in the Surveyor's Records in Eldorado, Schleicher County in Book UT Vol. S-1 page 26

This 18th day of November, 1937.

Orig. in Bk. UT, Vol. 12, p 41, G.L.O.

Frank F. Friend
Licensed Land Surveyor of Texas, and
Special Surveyor of University Lands

For Plat see General Sketch at
back of this Volume.

B	53
13 14	
18 17	
U	T

The State of Texas

SECTION No. 17

SCHLEICHER County } BLOCK No. 53

FIELD NOTES of a survey of

663.5 ACRES of land made for THE

UNIVERSITY OF TEXAS by virtue of an

ACT approved March 29, 1929.

Mag. Declination 10° 43' East.

True North is 0° 10' 00" to the right of the North point used in
the Field notes of this survey.

Said survey is situated in SCHLEICHER County, Texas,
on the drainage of no outlets Creek, a tributary of dry lakes,
about 20 miles N 53° W of Eldorado, the County Site.

Beginning at the common corner of sections No. 14, 15, and 16, this
Block, from which point an old stone mound in the bed of a rocky drain
identified as the original NE corner of this section No. 17 bears
South 62.5 varas and West 41.8 varas.

Thence South 1958.3 varas to the SW corner of said section No. 16,
from which point an old stone mound identified as the original SE
corner of this section No. 17 bears South 65.4 varas and West 39.8
varas.

Thence West 1912.7 varas to a point for the SW corner of this section
No. 17.

Thence North --- from 292 varas to 492 varas pass through a depression
--- at 494.7 varas set a 60d hub nail in a rock mound --- at 1245.6
set another 60d hub nail in a small rock mound --- at 1958.3 varas
strike the concrete monument set for the SE corner of section No. 13,
this Block, situated on a rolling prairie thickly matted with grass
and sparsely covered by mesquites, its brass plate in top having been
stamped as is represented in the figure above, from which an 8-inch
mesquite marked "T" and a 5-inch mesquite marked "X" bear respectively
N 63° 30' E 54.6 varas and S 16° 05' E 28.1 varas; a windmill bears
S 35° 23' W about 1 1/2 miles.

Thence East 1912.7 varas to the place of beginning.

Surveyed April 5, 1934.

Robert A. Leidecker } Chainmen.
Jim Howard King }
Norris B. Creath } Transitman.

I, Frank F. Friend, Licensed Land Surveyor of Texas and Special Surveyor of University
Lands, do hereby certify that the foregoing survey was made by me in the field and according to law;
that the limits, boundaries, and corners, with the marks, natural and artificial, are truly described
in the foregoing plat and field notes, just as I found them on the ground; and that they are recorded
in the Surveyor's Records in Eldorado, Schleicher County in Book UT Vol. S-1 page 27
This 18th day of November, 1937.

Orig. in Bk. UT, Vol. 12, p 42, G.L.O.

Frank F. Friend
Licensed Land Surveyor of Texas, and
Special Surveyor of University Lands

For Plat see General Sketch at
back of this Volume.

The State of Texas

SECTION No. 18

SCHLEICHER County } BLOCK No. 53

B	53
13	14
18	17
U	T

FIELD NOTES of a survey of

663.5 ACRES of land made for THE

UNIVERSITY OF TEXAS by virtue of an

ACT approved March 29, 1929.

Mag. Declination 10° 41' East.

True North is 0° 10' 30" to the right of the North point used in the Field notes of this survey.

Said survey is situated in SCHLEICHER County, Texas, on the drainage of no outlets Creek, a tributary of dry lakes, about 21 miles N 55°W of Eldorado, the County Site.

Beginning at a concrete monument set in a rolling prairie thickly matted with grass and sparsely covered by mesquites, being the SE corner of section No. 13, the SW corner of section No. 14, and the NW corner of section No. 17, this Block, its brass plate in top having been stamped as is represented in the figure above, from which an 8-inch mesquite marked "T", and a 5-inch mesquite marked "X" bear respectively N 63° 30' E 54.6 varas and S 16° 05' E 28.1 varas; a windmill bears S 35° 23' W about 1 1/2 miles.

Thence West 1912.7 varas to the SE corner of section No. 12, from which point an old stone mound identified as the original NW corner of this section No. 18 bears South 171.2 varas and West 75.7 varas.

Thence South 1958.3 varas to a point for the SW corner of this section No. 18.

Thence East 1912.7 varas to the SW corner of section No. 17.

Thence North --- from 292 varas to 492 varas pass through a depression --- at 494.7 varas pass a 60d hub nail in a rock mound --- at 1245.6 varas pass another 60d hub nail in a small rock mound --- at 1958.3 varas the place of beginning.

Surveyed April 5, 1934.

Robert A. Leidecker } Chainmen.
Jim H ward King }
Norris B. Creath } Transitman.

I, Frank F. Friend, Licensed Land Surveyor of Texas and Special Surveyor of University Lands, do hereby certify that the foregoing survey was made by me in the field and according to law; that the limits, boundaries, and corners, with the marks, natural and artificial, are truly described in the foregoing plat and field notes, just as I found them on the ground; and that they are recorded in the Surveyor's Records in Eldorado, Schleicher County in Book UT Vol. S-1 page 28

This 18th day of November, 1937.

Orig. in Bk. UT, Vol. 12, p 43, G.L.O.

Frank F. Friend
Licensed Land Surveyor of Texas, and
Special Surveyor of University Lands

For Plat see General Sketch at
back of this Volume.

The State of Texas

SECTION No. 19

B	53
11	12
20	19
U	T

SCHLEICHER County } BLOCK No. 53

FIELD NOTES of a survey of

663.5 ACRES of land made for THE

UNIVERSITY OF TEXAS by virtue of an

ACT approved March 29, 1929.

Mag. Declination 10° 41' East.

True North is 0° 11' 00" to the right of the North point used in the Field notes of this survey.

Said survey is situated in SCHLEICHER County, Texas, on the drainage of no outlets Creek, a tributary of dry lakes, about 22 miles N 56° W of Eldorado, the County Site.

Beginning at the common corner of sections Nos. 12, 13, and 18, this Block, from which point an old stone mound identified as the original NE corner of this section No. 19 bears South 171.2 varas and West 75.7 varas.

Thence West 1912.7 varas to the concrete monument set for the SE corner of section No. 11, this Block, situated on a high prairie among loose boulders and between dry lakes, its brass plate in top having been stamped as is represented in the figure above, from which a 6-inch mesquite marked "T", a 5-inch mesquite marked "F", and a 4-inch mesquite marked "X" bear respectively N 6° 33' E 70.7 varas, S 13° 02' E 125.7 varas, and S 57° 58' W 90.6 varas; windmills bear S 43° 27' E and S 63° 10' W.

Thence South 1958.3 varas to a point for the SW corner of this section No. 19.

Thence East 1912.7 varas to the SW corner of section No. 18.

Thence North 1958.3 varas to the place of beginning.

Surveyed April 5, 1934.

Robert A. Leidecker } Chainmen.
Jim Howard King }
Norris B. Creath } Transitman.

I, Frank F. Friend, Licensed Land Surveyor of Texas and Special Surveyor of University Lands, do hereby certify that the foregoing survey was made by me in the field and according to law; that the limits, boundaries, and corners, with the marks, natural and artificial, are truly described in the foregoing plat and field notes, just as I found them on the ground; and that they are recorded in the Surveyor's Records in Eldorado, Schleicher County in Book UT Vol. S-1 page 29

This 18th day of November, 1937.

Orig. in Bk. UT, Vol. 12, p 44, G.L.O.

Frank F. Friend
Licensed Land Surveyor of Texas, and
Special Surveyor of University Lands

For Plat see General Sketch at
back of this Volume.

The State of Texas

SECTION No. 20

SCHLEICHER

County

BLOCK No. 53

B	53
11	12
20	19
U	T

FIELD NOTES of a survey of

663.5

ACRES of land made for THE

UNIVERSITY OF TEXAS by virtue of an

ACT approved March 29, 1929.

Mag. Declination 10° 41' East.

True North is 0° 11' 30" to the right of the North point used in the Field notes of this survey.

Said survey is situated in SCHLEICHER County, Texas, on the drainage of no outlets Creek, a tributary of dry lakes, about 22 miles N 58°W of Eldorado, the County Site.

Beginning at a concrete monument set on a high prairie among loose boulders and between dry lakes for the SE corner of section No. 11, this Block, being the SW corner of section No. 12 and the NW corner of section No. 19, its brass plate in top having been stamped as is represented in the figure above, from which a 6-inch mesquite marked "T", a 5-inch mesquite marked "F", and a 4-inch mesquite marked "X" bear respectively N 6° 33' E 70.7 varas, S 13° 02' E 125.7 varas, and S 57° 58' W 90.6 varas; windmills bear S 43° 27' E and S 63° 10' W.

Thence South 1958.3 varas to the SW corner of said section No. 19.

Thence West 1912.7 varas to the East common corner of sections Nos. 16 and 25, Block 52, University Land.

Thence North 1958.3 varas to the SE corner of section No. 15, Block 52, and the SW corner of section No. 11, this Block.

Thence East 1912.7 varas to the place of beginning.

Surveyed April 5, 1934.

Robert A. Leidecker
Jim Howard King
Norris B. Creath

Chainmen.
Transitman.

I, Frank F. Friend, Licensed Land Surveyor of Texas and Special Surveyor of University Lands, do hereby certify that the foregoing survey was made by me in the field and according to law; that the limits, boundaries, and corners, with the marks, natural and artificial, are truly described in the foregoing plat and field notes, just as I found them on the ground; and that they are recorded in the Surveyor's Records in Eldorado, Schleicher County in Book UT Vol. S-1 page 30 This 18th day of November, 1937.

Orig. in Bk. UT, Vol. 12, p 45, G.L.O.

Frank F. Friend
Licensed Land Surveyor of Texas, and
Special Surveyor of University Lands

For Plat see General Sketch at
back of this Volume.

The State of Texas

SECTION No. 21

U	T	U	T
B 52	B 53	B	53
25	21	21	22
1	5	5	4
B 55	B 54	B	54

SCHLEICHER

County

BLOCK No. 53

FIELD NOTES of a survey of

663.5

ACRES of land made for THE

UNIVERSITY OF TEXAS by virtue of an

ACT approved March 29, 1929.

Fig. #1. Mag. Declination 10° 38' East.

True North is 0° 11' 30" to the right of the North point used in the Field notes of this survey.

Said survey is situated in SCHLEICHER County, Texas, on the drainage of no outlets Creek, a tributary of Dry lakes, about 22 miles N 60° W of Eldorado, the County Site.

Beginning at the SW corner of section No. 20, this Block, being the SE corner of section No. 16 and the NE corner of section No. 25, Block 52, University Land.

Thence South 1958.3 varas to the concrete monument set for the SE corner of section No. 25, Block 52, University Land, situated in a very rocky depression near the SW corner of a pasture, its brass plate in top having been stamped as is represented in figure No. 1 above, from which three 8-inch mesquites, one marked "X", another marked "T", and the third marked "F" bear respectively N 24° 05' E 86.9 varas, N 53° 30' E 49.7 varas, and S 83° 05' W 101.9 varas; the windmill at the Adams Ranch House bears S 14° 09' W.

Thence East --- at 989.2 varas set a 60d hub nail in a small rock mound, from which the windmill at the Adams Ranch bears S 39° 31' W; another windmill bears N 65° 14' W --- at 1899.4 varas pass through a 36-inch net wire fence having 3 barbed wires above the net coursing N 52° 55' E toward a windmill, and S 52° 55' W 125 varas whence it turns S 0° 15' W, from which turning point, 63.5 varas S 0° 15' W, another fence taps and runs West --- at 1912.7 varas set a concrete monument in a prairie sloping toward the West, for the SE corner of this section No. 21, stamped its brass plate in top as is represented in figure No. 2 above, from which a windmill bears N 53° 40' E; another windmill at the Adams Ranch House bears S 53° 41' W.

Thence North --- at 10.5 varas recross the 36-inch net wire fence --- at 450 varas and at 750 varas points on the South edge and the North edge respectively of a dry lake --- at 1160 varas pass about 20 varas East of a large cave surrounded by hackberry trees --- at 1958.3 varas strike the South common corner of sections Nos. 19 and 20.

Thence West 1912.7 varas to the place of beginning.

Surveyed April 5, 1934.

Robert A. Leidecker } Chainmen.
Jim Howrad King }
Norris B. Creath } Transitman.

I, Frank F. Friend, Licensed Land Surveyor of Texas and Special Surveyor of University Lands, do hereby certify that the foregoing survey was made by me in the field and according to law; that the limits, boundaries, and corners, with the marks, natural and artificial, are truly described in the foregoing plat and field notes, just as I found them on the ground; and that they are recorded in the Surveyor's Records in Eldorado, Schleicher County in Book UT Vol. S-1 page 31.
This 18th day of November, 1937.

Orig. in Bk. UT, Vol. 12, p 46, G.L.O.

Frank F. Friend
Licensed Land Surveyor of Texas, and
Special Surveyor of University Lands

For Plat see General Sketch at
back of this Volume.

U	T
B	53
21	22
5	4
B	54

The State of Texas

47

SCHLEICHER

County

SECTION No. 22

BLOCK No. 53

FIELD NOTES of a survey of

663.5

ACRES of land made for THE

UNIVERSITY OF TEXAS by virtue of an

ACT approved March 29, 1929.

Mag. Declination 10° 39' East.

True North is 0° 11' 00" to the right of the North point used in
the Field notes of this survey.

Said survey is situated in SCHLEICHER County, Texas,
on the drainage of no outlets Creek, a tributary of dry lakes,
about 21 miles N 58°W of Eldorado, the County Site.

Beginning at the common corner of sections Nos. 19, 20, and 21, this
Block.

Thence East 1912.7 varas to the SW corner of section No. 18.

Thence South 1958.3 varas to a point for the SE corner of this section
No. 22.

Thence West --- at 599.1 varas set a 60d hub nail in a rock mound from
which a windmill bears N 28° 30' E --- at 1736.2 varas set another 60d
hub nail in a rock mound --- at 1912.7 varas strike the concrete monu-
ment set in a prairie sloping West for the SE corner of section No. 21,
its brass plate in top having been stamped as is represented in the
figure above, from which a windmill bears N 53° 40' E; another windmill
at the Adams Ranch House bears S 53° 41' W.

Thence North --- at 10.5 varas cross a 36-inch net wire fence having
3 barbed wires above the net coursing N 52° 55' E toward a windmill
--- at 450 varas and at 750 varas points on the South edge and the
North edge respectively of a dry lake --- at 1160 varas pass about
20 varas East of a large cave surrounded by hackberry trees --- at
1958.3 varas the place of beginning.

Surveyed April 5, 1934.

Robert A. Leidecker
Jim Howard King
Norris B. Creath

Chainmen.
Transitman.

I, Frank F. Friend, Licensed Land Surveyor of Texas and Special Surveyor of University
Lands, do hereby certify that the foregoing survey was made by me in the field and according to law;
that the limits, boundaries, and corners, with the marks, natural and artificial, are truly described
in the foregoing plat and field notes, just as I found them on the ground; and that they are recorded
in the Surveyor's Records in Eldorado, Schleicher County in Book UT Vol. S-1 page 32

This 18th day of November, 1937.

Orig. in Bk. UT, Vol. 12, p 47, G.L.O.

Frank F. Friend
Licensed Land Surveyor of Texas, and
Special Surveyor of University Lands

For Plat see General Sketch at
back of this Volume.

The State of Texas

SECTION No. 23

SCHLEICHER County } BLOCK No. 53

FIELD NOTES of a survey of

663.5 ACRES of land made for THE

UNIVERSITY OF TEXAS by virtue of an

ACT approved March 29, 1929.

U	T
B	53
23	24
3	2
B	54

Mag. Declination 10° 39' East.

True North is 0° 10' 30" to the right of the North point used in the Field notes of this survey.

Said survey is situated in SCHLEICHER County, Texas, on the drainage of no outlets Creek, a tributary of dry lakes, about 20 miles N 56° W of Eldorado, the County Site.

Beginning at the common corner of sections Nos. 18, 19, and 22, this Block.

Thence South 1958.3 varas to the SE corner of said section No. 22.

Thence East --- at 393.0 varas set a 60d hub nail in a rock mound from which a windmill bears N 4° 14' W --- at 539.7 varas cross a North-South road --- at 1145.1 varas set another 60d hub nail in a rock mound --- at 1912.7 varas set a concrete monument in the NE edge of a rocky lake for the SE corner of this section No. 23, stamped its brass plate in top as is represented in the figure above, from which a 4-inch mesquite marked "X" and a 3-inch mesquite marked "T" bear respectively S 39° 30' E 71.1 varas and S 80° 10' W 27.4 varas; a letter "F" cut on the face of a fixed rock bears S 9° 15' W 20.7 varas.

Thence North --- at 350.0 varas, at 850.0 varas, and at 1666.3 varas set 60d hub nails in small rock mounds, and from the last mentioned hub a windmill bears S 87° 57' W about 1 mile --- at 1667.3 varas cross a 36-inch net wire fence having 2 barbed wires above the net, coursing S 88° 43' W - N 88° 43' E --- at 1958.3 varas strike the South common corner of sections Nos. 17 and 18.

Thence West 1912.7 varas to the place of beginning.

Surveyed April 5, 1934.

Robert A. Leidecker } Chainmen.
Jim Howard King }
Norris B. Creath } Transitman.

I, Frank F. Friend, Licensed Land Surveyor of Texas and Special Surveyor of University Lands, do hereby certify that the foregoing survey was made by me in the field and according to law; that the limits, boundaries, and corners, with the marks, natural and artificial, are truly described in the foregoing plat and field notes, just as I found them on the ground; and that they are recorded in the Surveyor's Records in Eldorado, Schleicher County in Book UT Vol S-1 page 33

This 18th day of November, 1937.

Orig. in Bk. UT, Vol. 12, p 48, G.L.O.

Frank F. Friend
Licensed Land Surveyor of Texas, and
Special Surveyor of University Lands

For Plat see General Sketch at
back of this Volume.

U	T
B	53
23	24
3	2
B	54

The State of Texas

SCHLEICHER

County

SECTION No. 24

BLOCK No. 53

FIELD NOTES of a survey of

663.5

ACRES of land made for THE

UNIVERSITY OF TEXAS by virtue of an

ACT approved March 29, 1929.

Mag. Declination 10° 41' East.

True North is 0° 10' 00" to the right of the North point used in the Field notes of this survey.

Said survey is situated in SCHLEICHER County, Texas, on the drainage of Dove Creek, a tributary of Spring Creek,, about 19 miles N 55° W of Eldorado, the County Site.

Beginning at the common corner of sections Nos. 17, 18, and 23, this Block.

Thence East 1912.7 varas to the SW corner of section No. 16, from which point an old stone mound identified as the original NE corner of this section No. 24 bears South 65.4 varas and West 39.8 varas.

Thence South 1958.3 varas to a 60d hub nail in a rock mound, the SE corner of this section No. 24, from which hub an old stone mound in a rocky depression identified as the original SE corner of this section bears South 43.0 varas and West 42.2 varas.

Thence West --- at 562.9 varas cross a 36-inch net wire fence having 2 barbed wires above the net coursing S 1° 40' E - N 1° 40' W, from which point of crossing a tap fence from the East bears N 1° 40' W 126.8 varas --- at 563.8 varas and at 1411.6 varas set 60d hub nails in small rock mounds --- at 1912.7 varas strike the concrete monument set for the SE corner of section No. 23, situated in the NE edge of a rocky dry lake, its brass plate in top having been stamped as is represented in the figure above, from which a 4-inch mesquite marked "X" and a 3-inch mesquite marked "T" bear respectively S 39° 30' E 71.1 varas and S 80° 10' W 27.4 varas; a letter "F" cut on the face of a fixed rock bears S 9° 15' W 20.7 varas.

Thence North --- at 350.0 varas, at 850.0 varas, and at 1666.3 varas pass 60d hub nails in small rock mounds, and from the last mentioned hub a windmill bears S 87° 57' W about 1 mile --- at 1667.3 varas cross a 36-inch net wire fence having 2 barbed wires above the net, coursing S 88° 43' W - N 88° 43' E --- at 1958.3 varas the place of beginning.

Surveyed April 5, 1934.

Robert A. Leidecker
Jim Howard King
Norris B. Creath

Chainmen.

Transitman.

I, Frank F. Friend, Licensed Land Surveyor of Texas and Special Surveyor of University Lands, do hereby certify that the foregoing survey was made by me in the field and according to law; that the limits, boundaries, and corners, with the marks, natural and artificial, are truly described in the foregoing plat and field notes, just as I found them on the ground; and that they are recorded in the Surveyor's Records in Eldorado, Schleicher County in Book UT Vol. S-1 page 34

This 18th day of November, 1937.

Orig. in Bk. UT, Vol. 12, p 49, G.L.O.

Frank F. Friend
Licensed Land Surveyor of Texas, and
Special Surveyor of University Lands

For Plat see General Sketch at back of this Volume.

The State of Texas

SECTION No. 25

SCHLEICHER County } BLOCK No. 53

U		
B	53	
	25	
	1	
T		
B	54	

FIELD NOTES of a survey of 688.1 ACRES of land made for THE UNIVERSITY OF TEXAS by virtue of an ACT approved March 29, 1929.

Mag. Declination 10° 44' East.
True North is 0° 09' 30" to the right of the North point used in the Field notes of this survey.
Said survey is situated in SCHLEICHER County, Texas, on the drainage of Dove Creek, a tributary of Spring Creek, about 19 miles N 53° W of Eldorado, the County Site.

Beginning at a 60d hub nail in a small rock mound at the SE corner of section No. 24, this Block, from which point an old stone mound in a rocky depression identified as the original SW corner of this section No. 25 bears South 43.0 varas and West 42.2 varas.

Thence North 1958.3 varas to the common corner of sections Nos. 16, 17, and 24, from which point an old stone mound identified as the original NW corner of this section No. 25 bears South 65.4 varas and West 39.8 varas.

Thence East 1987.1 varas to the SE corner of said section No. 16.

Thence S 0° 12' W --- at 1864.5 varas cross at about right angles a 36-inch net wire fence --- at 1958.3 varas set a concrete monument in a rolling prairie thickly matted with grass for the SE corner of this section No. 25, stamped its brass plate in top as is represented in the figure above, from which an 8-inch mesquite marked "X" bears about N 5° E 1.6 varas; a live oak mott bears N 53° 50' E about 1250 varas.

Thence West --- at 436.9 varas set a 60d hub nail in a rock mound --- at 1442 varas cross the head of a drain running SE --- at 1980.3 varas the place of beginning.

Surveyed April 5, 1934.

Robert A. Leidecker } Chainmen.
Jim Howard King }
Norris B. Creath } Transitman.

I, Frank F. Friend, Licensed Land Surveyor of Texas and Special Surveyor of University Lands, do hereby certify that the foregoing survey was made by me in the field and according to law; that the limits, boundaries, and corners, with the marks, natural and artificial, are truly described in the foregoing plat and field notes, just as I found them on the ground; and that they are recorded in the Surveyor's Records in Eldorado, Schleicher County in Book UT Vol. S-1 page 35
This 18th day of November, 1937.

Orig. in Bk. UT, Vol. 12, p 50, G.L.O.

Frank F. Friend
Licensed Land Surveyor of Texas, and
Special Surveyor of University Lands

For Plat see General Sketch at
back of this Volume.

U		
B 53		
25		
1		
T		
B 54		

The State of Texas

SECTION No. 1

SCHLEICHER

County

BLOCK No. 54

FIELD NOTES of a survey of

685.8

ACRES of land made for THE

UNIVERSITY OF TEXAS by virtue of an

ACT approved March 29, 1929.

Mag. Declination 10° 40' East.

True North is 0° 09' 30" to the

right

of the North point used in

the Field notes of this survey.

Said survey is situated in

SCHLEICHER

County, Texas,

on the drainage of

Dove

Creek, a tributary of Spring Creek

about 18 miles N 56° W of Eldorado, the County site.

Beginning at a concrete monument set in a rolling prairie thickly matted with grass for the SE corner of section No. 25, Block 53, University Lands, the brass plate in top of the monument having been stamped as is represented in the figure above from which an 8-inch mesquite marked "X" bears about N 5° E 1.6 varas; a live oak mott bears N 53° 50' E about 1250 varas.

Thence South 0° 12' W 1958.3 varas to a point for the SE corner of this section No. 1.

Thence West 1973.5 varas to a point for the SW corner of this section No. 1 from which an old stone mound identified as the original SW corner of this section bears South 25.8 varas and West 43.4 varas.

Thence North 1958.3 varas to a 60d hub nail in a rock mound, the South common corner of sections No. 24 and No. 25, Block 53, from which point an old stone mound identified as the original NW corner of this section No. 1 bears South 43.0 varas and West 42.2 varas.

Thence East--at 538.3 varas cross the head of a drain running SE --- at 1543.4 set a 60d hub nail in a small rock mound --- at 1980.3 varas the place of beginning.

342.9

171.45

Surveyed April 7, 1934.

Robert A. Leidecker

Jim Howard King

Norris B. Creath

Chainmen.

Transitman.

I, Frank F. Friend, Licensed Land Surveyor of Texas and Special Surveyor of University Lands, do hereby certify that the foregoing survey was made by me in the field and according to law; that the limits, boundaries, and corners, with the marks, natural and artificial, are truly described in the foregoing plat and field notes, just as I found them on the ground; and that they are recorded in the Surveyor's Records in Eldorado, Schleicher County in Book UT Vol. S-1 page 36

This 20th day of November, 1937.

Orig. in Bk. UT, Vol. 12, p. 51, G.L.O.

Frank F. Friend

Licensed Land Surveyor of Texas, and
Special Surveyor of University Lands

For Plat see General Sketch at
back of this Volume.

The State of Texas

SECTION No. 2

U	T
B	53
23	24
3	2
B	54

SCHLEICHER

County

BLOCK No. 54

FIELD NOTES of a survey of

663.5

ACRES of land made for THE

UNIVERSITY OF TEXAS by virtue of an

ACT approved March 29, 1929.

Mag. Declination 10° 38' East.

True North is 0° 10' 00" to the right of the North point used in
the Field notes of this survey.

Said survey is situated in SCHLEICHER County, Texas,
on the drainage of no outlet Creek, a tributary of dry lake area
about 19 miles N 58° W of Eldorado, the County site.

Beginning at the NW corner of section No. 1, this Block, being the
South common corner of sections Nos. 24 and 25, Block 53, University
Land, from which point an old stone mound identified as the original
NE corner of this section No. 2 bears South 43.0 varas and West 42.2
varas.

Thence West --- at 562.9 varas cross a 36-inch net wire fence having
two barbed wires above the net, coursing S 1° 40' E - N 1° 40' W from
which point of crossing the junction of fence from the East bears
N 1° 40' West 126.8 varas --- at 563.8 varas and at 1411.6 varas pass
60d hub nails in small rock mounds --- at 1912.7 varas strike the
concrete monument set for the SE corner of section No. 23, being the
SW corner of section No. 24, Block 53, situated in the NE edge of a
dry rocky lake, its brass plate in top having been stamped as is re-
presented in the figure above from which a 4-inch mesquite marked "X",
and a 3-inch mesquite marked "T" bear respectively S 39° 30' E 71.1
varas and S 80° 10' W 27.4 varas; a letter "F" cut on the face of a
fixed rock bears S 9° 15' W 20.7 varas.

Thence South 1958.3 varas to a point for the SW corner of this
section No. 2.

Thence East 1912.7 varas to the SW corner of section No. 1 from which
point an old stone mound identified as the original SE corner of
this section No. 2 bears S 25.8 varas and W 43.4 varas.

Thence North 1958.3 varas to the place of beginning.

331.75

Surveyed April 7, 1934.

Robert A. Leidecker
Jim Howard King
Norris B. Creath

Chainmen.
Transitman.

I, Frank F. Friend, Licensed Land Surveyor of Texas and Special Surveyor of University
Lands, do hereby certify that the foregoing survey was made by me in the field and according to law;
that the limits, boundaries, and corners, with the marks, natural and artificial, are truly described
in the foregoing plat and field notes, just as I found them on the ground; and that they are recorded
in the Surveyor's Records in Eldorado, Schleicher County in Book UT VolS-1 page 37
This 20th day of November, 1937.

Orig. in Bk. UT, Vol. 12, p 52, G.L.O.

Frank F. Friend
Licensed Land Surveyor of Texas, and
Special Surveyor of University Lands

For Plat see General Sketch at
back of this Volume.

U	T
B	53
23	24
3	2
B	54

The State of Texas

SCHLEICHER

County

SECTION No. 3

BLOCK No. 54

FIELD NOTES of a survey of

663.5

ACRES of land made for THE

UNIVERSITY OF TEXAS by virtue of an

ACT approved March 29, 1929.

Mag. Declination $10^{\circ} 35'$ East.

True North is $0^{\circ} 10' 30''$

to the

right

of the North point used in

the Field notes of this survey.

Said survey is situated in

on the drainage of no outlet

about 20 miles $N59^{\circ}W$ of Eldorado,

SCHLEICHER

County, Texas,

Creek, a tributary of dry lake area

the County site.

Beginning at a concrete monument set for the SE corner of section No. 23 being the SW corner of section No. 24, Block 53, University Land, and the NW corner of section No. 2, this Block, situated in the NE edge of a dry rocky lake, its brass plate in top having been stamped as is represented in the figure above from which a 4-inch mesquite marked "X" and a 3-inch mesquite marked "T" bear respectively S $39^{\circ} 30'$ E 71.1 varas and South $80^{\circ} 10'$ W 27.4 varas; a letter "F" cut on the face of a fixed rock bears S $9^{\circ} 15'$ W 20.7 varas.

Thence West --- at 767.6 varas pass a 60d hub mail in a small rock mound --- at 1373 varas cross a road running North and South --- at 1519.7 varas set another 60d hub mail in a rock mound, from which a windmill bears N $4^{\circ} 14'$ W --- at 1912.7 varas strike the SE corner of section No. 22, Block 53.

Thence South 1958.3 varas to a point for the SW corner of this section No. 3.

Thence East 1912.7 varas to the SW corner of section No. 2.

Thence North 1958.3 varas to the place of beginning.

Surveyed April 7, 1934.

Robert A. Leidecker

Jim Howard King

Norris B. Creath

Chainmen.

Transitman.

I, Frank F. Friend, Licensed Land Surveyor of Texas and Special Surveyor of University Lands, do hereby certify that the foregoing survey was made by me in the field and according to law; that the limits, boundaries, and corners, with the marks, natural and artificial, are truly described in the foregoing plat and field notes, just as I found them on the ground; and that they are recorded in the Surveyor's Records in Eldorado, Schleicher County in Book UT Vol. S-1 page 38

This 20th day of November, 1937.

Orig. in Bk. UT, Vol. 12, p. 53, G.L.O.

Frank F. Friend

Licensed Land Surveyor of Texas, and
Special Surveyor of University Lands

For Plat see General Sketch at
back of this Volume.

U	T
B	53
21	22
5	4
B	54

The State of Texas

SCHLEICHER

County

SECTION No. 4

BLOCK No. 54

FIELD NOTES of a survey of

663.5

ACRES of land made for THE

UNIVERSITY OF TEXAS by virtue of an

ACT approved March 29, 1929.

Mag. Declination 10° 30' East.

True North is 0° 11' 00" to the right of the North point used in
the Field notes of this survey.

Said survey is situated in SCHLEICHER County, Texas,
on the drainage of no outlet Creek, a tributary of dry lake area
about 21 miles N 61° W of Eldorado, the County site.

Beginning at the NW corner of section No. 3, this Block, being the SW
corner of section 23, Block 53, University Land.

Thence West --- at 599.1 varas pass a 60d hub nail in a small rock
mound from which a windmill bears N 28° 30' E --- at 1736.2 varas pass
another 60d hub nail in a rock mound --- at 1912.7 varas strike the
concrete monument set for the SE corner of section 21, Block 53, being
the SW corner of section No. 22, same block and the NW corner of this
section No. 4, situated in a prairie sloping West, the brass plate
in its top having been stamped as is represented in the figure above
from which a windmill bears N 53° 40' E; another windmill near the
Adams ranch house bears S 53° 41' W.

Thence South 1958.3 varas to a point for the SW corner of this section
No. 4.

Thence East 1912.7 varas to the SW corner of section No. 3.

Thence North 1958.3 varas to the place of beginning.

Surveyed April 9, 1934.

Robert A. Leidecker } Chainmen.
Jim Howard King }
Norris B. Creath } Transitman.

I, Frank F. Friend, Licensed Land Surveyor of Texas and Special Surveyor of University
Lands, do hereby certify that the foregoing survey was made by me in the field and according to law;
that the limits, boundaries, and corners, with the marks, natural and artificial, are truly described
in the foregoing plat and field notes, just as I found them on the ground; and that they are recorded
in the Surveyor's Records in Eldorado, Schleicher County in Book UT Vol. S-1 page 39

This 22nd day of November, 1937.

Orig. in Bk. UT, Vol. 12, p. 54, G.L.O.

Frank F. Friend

Licensed Land Surveyor of Texas, and
Special Surveyor of University Lands

For Plat see General Sketch at
back of this Volume.

The State of Texas

55

U B	T 53	U B 52	T B 53
21	22	25	21
5	4	1	5
B	54	B 55	B 54

SCHLEICHER

County

SECTION No. 5

BLOCK No. 54

FIELD NOTES of a survey of

663.5

ACRES of land made for THE

UNIVERSITY OF TEXAS by virtue of an

ACT approved March 29, 1929.

Fig. No. 1 Fig. No. 2
Mag. Declination 10° 30' East.

True North is 0° 11' 30" to the right of the North point used in
the Field notes of this survey.

Said survey is situated in SCHLEICHER County, Texas,
on the drainage of no outlet Creek, a tributary of dry lake area
about 22 miles N 63° W of Eldorado, the County site.

Beginning at a concrete monument set in a prairie sloping West for the
SE corner of section No. 21, being the SW corner of section No. 22,
Block 53, University, and the NW corner of section No. 4, this Block,
its brass plate in top having been stamped as is represented in figure
No. 1 above from which a windmill bears N 53° 40' E; another wind-
mill near the Adams ranch house bears S 53° 41' W.

Thence West --- at 13.3 varas cross a 36" net wire fence having three
barbed wires above the net, coursing N 52° 55' E toward a windmill and
S 52° 55' W 125.0 varas where it turns and runs S 0° 15' W, from which
turning point the junction of a fence from the West bears S 0° 15' W
63.5 varas --- at 923.5 varas pass a 60d hub nail in a rock mound from
which the Adams windmill bears S 39° 31' W; another windmill bears N
65° 14' W --- at 1912.7 varas strike the concrete monument set in a
rocky depression near the SW corner of a pasture for the SE corner of
section No. 25, Block 52 being the SW corner of section No. 21, Block
53, University Land, and the NW corner of section No. 5, this block,
the brass plate in top of which monument having been stamped as is
represented in figure No. 2 above from which 3- 8-inch mesquites, the
first marked "X", the second marked "T" and the third marked "F" bear
respectively N 24° 05' E 86.9 varas, N 53° 30' E 49.7 varas, and S
83° 05' W 101.9 varas; the windmill near the Adams ranch bears S 14°
09' W.

Thence South 1958.3 varas to a point for the SW corner of this section
No. 5.

Thence East 1912.7 varas to the SW corner of section No. 4.

Thence North 1958.3 varas to the place of beginning.

Surveyed April 9, 1934.

Robert A. Leidecker } Chainmen.
Jim Howard King } Transitman.
Norris B. Creath }

I, Frank F. Friend, Licensed Land Surveyor of Texas and Special Surveyor of University
Lands, do hereby certify that the foregoing survey was made by me in the field and according to law;
that the limits, boundaries, and corners, with the marks, natural and artificial, are truly described
in the foregoing plat and field notes, just as I found them on the ground; and that they are recorded
in the Surveyor's Records in Eldorado, Schleicher County in Book UT Vol. 8-1 page 40
This 22nd day of November, 1937.

Orig. in Bk. UT, Vol. 12, p. 55, G.L.O.

Frank F. Friend
Licensed Land Surveyor of Texas, and
Special Surveyor of University Lands

For Plat see General Sketch at
back of this Volume.

The State of Texas

SECTION No. 6

SCHLEICHER

County

BLOCK No. 54

FIELD NOTES of a survey of

663.5

ACRES of land made for THE

UNIVERSITY OF TEXAS by virtue of an

ACT approved March 29, 1929.

U	T
6	7
15	14
B	54

Mag. Declination 10° 10' East.

True North is 0° 11' 30" to the right of the North point used in the Field notes of this survey.

Said survey is situated in SCHLEICHER County, Texas, on the drainage of no outlet Creek, a tributary of dry lake area about 21 miles N 64° W of Eldorado, the County site.

Beginning at the South common corner of sections Nos. 4 and 5, this block, for the NE corner of this section No. 6.

Thence West 1912.7 varas to the SW corner of said section No. 5.

Thence South 1958.3 varas to a point for the SW corner of this section No. 6.

Thence East --- at 1776.4 varas cross at about right angles a barbed wire fence --- at 1912.7 varas set a concrete monument on a high divide for the SE corner of this section No. 6, stamped its brass plate in top as is represented in the figure above from which a windmill at the Adams ranch house bears N 47° 33' W about 3200 varas; another windmill bears N 39° 56' W about four miles; an 8-inch mesquite marked "L" and a 4-inch mesquite marked "X" bear respectively N 40° 10' E 255.9 varas and S 53° 20' E 123.1 varas; another windmill bears S 57° 18' W.

Thence North --- at 205.7 varas cross at about right angles a 36-inch net wire fence having 3 barbed wires above the net --- at 1958.3 varas the place of beginning.

Surveyed April 9, 1934.

Robert A. Leidecker } Chainmen.
Jim Howard King }
Norris B. Creath } Transitman.

I, Frank F. Friend, Licensed Land Surveyor of Texas and Special Surveyor of University Lands, do hereby certify that the foregoing survey was made by me in the field and according to law; that the limits, boundaries, and corners, with the marks, natural and artificial, are truly described in the foregoing plat and field notes, just as I found them on the ground; and that they are recorded in the Surveyor's Records in Eldorado, Schleicher County in Book UT Vol. S-1 page 41. This 22nd day of November, 1937.
Orig. in Bk. UT. Vol. 12, p. 56. G. L. O.

Frank F. Friend

Licensed Land Surveyor of Texas, and
Special Surveyor of University Lands

For Plat see General Sketch at
back of this Volume.

U	T
6	7
15	14
B	54

The State of Texas

SCHLEICHER

County

SECTION No. 7

BLOCK No. 54

FIELD NOTES of a survey of

663.5

ACRES of land made for THE

UNIVERSITY OF TEXAS by virtue of an

ACT approved March 29, 1929.

Mag. Declination $10^{\circ} 15'$ East.

True North is $0^{\circ} 11' 00''$ to the right of the North point used in
the Field notes of this survey.

Said survey is situated in SCHLEICHER County, Texas,
on the drainage of no outlet Creek, a tributary of dry lake area
about 20 miles N 63° W of Eldorado, the County site.

Beginning at a concrete monument set on a high divide for the SE corner
of section No. 6, this block, its brass plate in top having been stamped
as is represented in the figure above from which a windmill at the
Adams ranch house bears N $47^{\circ} 33'$ W about 3200 varas; another windmill
bears N $39^{\circ} 56'$ W about four miles; an 8-inch mesquite marked "L" and
a 4-inch mesquite marked "X" bear respectively N $40^{\circ} 10'$ E 255.9 varas
and S $53^{\circ} 20'$ E 123.1 varas; another windmill bears S $57^{\circ} 18'$ W.

Thence North --- at 205.7 varas cross at about right angles a 36-inch
net wire fence having 3 barbed wires above the net --- at 1958.3 strike
the South common corner of sections Nos. 4 and 5.

Thence East 1912.7 varas to the SW corner of section No. 3.

Thence South 1958.3 varas to a point for the SE corner of this section
No. 7.

Thence West --- at 118.7 varas and at 831.6 varas set 60d hub nails
in rock mounds --- at 1912.7 varas the place of beginning.

Surveyed April 9, 1934.

Robert A. Leidecker

Jim Howard King

Norris B. Creath

Chainmen.

Transitman.

I, Frank F. Friend, Licensed Land Surveyor of Texas and Special Surveyor of University
Lands, do hereby certify that the foregoing survey was made by me in the field and according to law;
that the limits, boundaries, and corners, with the marks, natural and artificial, are truly described
in the foregoing plat and field notes, just as I found them on the ground; and that they are recorded
in the Surveyor's Records in Eldorado, Schleicher County in Book UT Vol.S-1 page 42

This 22nd day of November, 1937.

Orig. in Bk.UT.Vol.12,p.57,G.L.O.

Frank F. Friend
Licensed Land Surveyor of Texas, and
Special Surveyor of University Lands

For Plat see General Sketch at
back of this Volume.

U	T
8 9	
13 12	
B,	54

The State of Texas

SECTION No. 8

SCHLEICHER

County

BLOCK No. 54

FIELD NOTES of a survey of

663.5

ACRES of land made for THE

UNIVERSITY OF TEXAS by virtue of an

ACT approved March 29, 1929.

Mag. Declination $10^{\circ} 30'$ East.

True North is $0^{\circ} 10' 30''$ to the right of the North point used in the Field notes of this survey.

Said survey is situated in SCHLEICHER County, Texas,
on the drainage of no outlet Creek, a tributary of dry lake area
about 19 miles N 62° W of Eldorado, the County site.

Beginning at the SE corner of section No. 7, this block.

Thence North 1958.3 varas to the SW corner of section No. 3, the SE corner of section No. 4 and the NE corner of section No. 7.

Thence East 1912.7 varas to the SW corner of section No. 2.

Thence South --- at 1764.7 varas cross a 36-inch net wire fence having 3 barbed wires above the net, coursing S $89^{\circ} 53'$ E - N $89^{\circ} 53'$ W --- at 1958.3 varas set a concrete monument on a high divide about 300 varas NE of a dry lake for the SE corner of this section No. 8, stamped its brass plate in top as is represented in the figure above from which a windmill at a farm house bears S $85^{\circ} 01'$ E; a 7-inch mesquite marked "X" and an 8-inch mesquite marked "L", and a 6-inch mesquite marked "T" bear respectively S $77^{\circ} 55'$ E 101.8 varas, S $32^{\circ} 10'$ E 67.2 varas and S $36^{\circ} 30'$ W 133.6 varas.

Thence West --- at 303.3 varas cross at right angles a 36-inch net wire fence having one barbed above the net --- at 877.0 varas set a 60d hub nail in a rock mound --- at 1531. varas cross a road running SW - NE --- at 1912.7 varas the place of beginning.

Surveyed April 9, 1934.

Robert A. Leidecker
Jim Howard King
Norris B. Creath

Chainmen.
Transitman.

I, Frank F. Friend, Licensed Land Surveyor of Texas and Special Surveyor of University Lands, do hereby certify that the foregoing survey was made by me in the field and according to law; that the limits, boundaries, and corners, with the marks, natural and artificial, are truly described in the foregoing plat and field notes, just as I found them on the ground; and that they are recorded in the Surveyor's Records in Eldorado, Schleicher County in Book UT Vol. S-1 page 43

This 22nd day of November, 1937.

Orig. in Bk. UT. VOL. 12, p. 58, G. L. O.

Frank F. Friend

Licensed Land Surveyor of Texas, and
Special Surveyor of University Lands

For Plat see General Sketch at
back of this Volume.

U	T
8	9"
13	12
B	54

The State of Texas

59

SCHLEICHER

County

SECTION No. 9

BLOCK No. 54

FIELD NOTES of a survey of

663.5

ACRES of land made for THE

UNIVERSITY OF TEXAS by virtue of an

ACT approved March 29, 1929.

Mag. Declination $10^{\circ} 40'$ East.

True North is $0^{\circ} 10' 00''$ to the right of the North point used in
the Field notes of this survey.

Said survey is situated in SCHLEICHER County, Texas,
on the drainage of Dove Creek, a tributary of Spring Creek
about 18 miles N $60^{\circ} W$ of Eldorado, the County site.

Beginning at a concrete monument set on a high divide about 300 varas
NE of a dry lake for the SE corner of section No. 8, this block, its
brass plate in top having been stamped as is represented in the figure
above from which a windmill at a farm house bears S $85^{\circ} 01' E$; a 7-inch
mesquite marked "X", an 8-inch mesquite marked "L", and a 6-inch mes-
quite marked "T" bear respectively S $77^{\circ} 55' E$ 101.8 varas, S $32^{\circ} 10' E$
67.2 varas, and S $36^{\circ} 30' W$ 133.6 varas.

Thence East 1912.7 varas to a point for the SE corner of this section
No. 9 from which an old stone mound identified as its original SE
corner bears S 19.0 varas and W 44.6 varas.

Thence North --- at 190.5 varas cross at about right angles a 36-inch
net wire fence having 3 barbed wires above the net about 40 varas West
of where it turns SE --- at about 200 varas cross a drain running SE
--- at 1958.3 varas strike the SW corner of section No. 1, and the SE
corner of section No. 2, from which point an old stone mound, identified
as the original NE corner of this section No. 9, bears S 25.8 varas
and W 43.4 varas.

Thence West 1912.7 varas to the SE corner of section No. 3 and the NE
corner of section No. 8.

Thence South --- at 1764.7 varas cross a 36-inch net wire fence having
3 barbed wires above the net, coursing S $89^{\circ} 53' E$ - N $89^{\circ} 53' W$ ---
at 1958.3 varas, the place of beginning.

331.75

165.875

Surveyed April 9, 1934.

Robert A. Leidecker } Chainmen.
Jim Howard King }
Norris B. Creath } Transitman.

I, Frank F. Friend, Licensed Land Surveyor of Texas and Special Surveyor of University
Lands, do hereby certify that the foregoing survey was made by me in the field and according to law;
that the limits, boundaries, and corners, with the marks, natural and artificial, are truly described
in the foregoing plat and field notes, just as I found them on the ground; and that they are recorded
in the Surveyor's Records in Eldorado, Schleicher County in Book UT Vol. S-1 page 44.

This 22nd day of November, 1937.
Orig. in Bk. UT. Vol. 12, p. 59, G.L.O.

Frank F. Friend
Licensed Land Surveyor of Texas, and
Special Surveyor of University Lands

For Plat see General Sketch at
back of this Volume.

UT	
10	
11	
B 54	

The State of Texas

SCHLEICHER

County

SECTION No. 10

BLOCK No. 54

FIELD NOTES of a survey of

683.4

ACRES of land made for THE

UNIVERSITY OF TEXAS by virtue of an

ACT approved March 29, 1929.

Mag. Declination $10^{\circ} 40'$ East.

True North is $0^{\circ} 09' 30''$ to the right of the North point used in
the Field notes of this survey.

Said survey is situated in SCHLEICHER County, Texas,
on the drainage of Dove Creek, a tributary of Spring Creek
about 17 miles N $58^{\circ} W$ of Eldorado, the County site.

Beginning at the common corner of sections Nos. 1, 2 and 9, this block,
from which an old stone mound, identified as the original NW corner
of this section No. 10 bears S 25.8 varas and W 43.4 varas.

Thence East 1973.5 varas to the SE corner of said section No. 1.

Thence South $0^{\circ} 12' W$ 1958.3 varas set a concrete monument near the
center of a wide mesquite covered drain running first East then NE
toward Dove Creek for the SE corner of this section No. 10, stamped
its brass plate in top as is represented in the figure above from
which an 18-inch mesquite marked "X", and a 16-inch mesquite marked
"F", and a 14-inch mesquite marked "T" bear respectively N $39^{\circ} 18' W$
118.9 varas, N $7^{\circ} 51' E$ 152.3 varas and S $50^{\circ} 02' W$ 68.2 varas; a
windmill at the McCormick ranch bears S $53^{\circ} 30' W$ about 1/2 mile.

Thence West 1966.6 varas to the SE corner of section No. 9 from which
point an old stone mound identified as the original SW corner of this
section No. 10 bears S 19.0 varas and W 44.6 varas.

Thence North --- at 190.5 varas cross at about right angles a 36-inch
net wire fence having 3 barbed wires above the net about 40 varas
West of where it turns SE --- at about 200 varas cross a drain running
SE --- at 1958.3 varas, the place of beginning.

341.7

Surveyed April 9, 1934.

Robert A. Leidecker

Chainmen.

Jim Howard King

Transitman.

Norris B. Creath

I, Frank F. Friend, Licensed Land Surveyor of Texas and Special Surveyor of University
Lands, do hereby certify that the foregoing survey was made by me in the field and according to law;
that the limits, boundaries, and corners, with the marks, natural and artificial, are truly described
in the foregoing plat and field notes, just as I found them on the ground; and that they are recorded
in the Surveyor's Records in Eldorado, Schleicher County in Book UT Vol. S-1 page 45

This 22nd day of November, 1937.

Orig. in Bk. UT, VOL. 12, p. 60, G.L.O.

Frank F. Friend

Licensed Land Surveyor of Texas, and
Special Surveyor of University Lands

For Plat see General Sketch at
back of this Volume.

UT	
10	
11	
B 54	

The State of Texas

SCHLEICHER

County

SECTION No. 11

BLOCK No. 54

FIELD NOTES of a survey of

681.0

ACRES of land made for THE

UNIVERSITY OF TEXAS by virtue of an

ACT approved March 29, 1929.

Mag. Declination $10^{\circ} 40'$ East.True North is $0^{\circ} 09' 30''$ to the right of the North point used in
the Field notes of this survey.Said survey is situated in SCHLEICHER County, Texas,
on the drainage of Dove Creek, a tributary of Spring Creek
about 17 miles N $62^{\circ} W$ of Eldorado, the County site.

Beginning at the SE corner of section No. 9 and the SW corner of
section No. 10, this block, from which point an old stone mound
identified as the original NW corner of this section No. 11 bears
S 19.0 varas and W 44.6 varas.

Thence East 1966.6 varas to the concrete monument set in the center
of a wide mesquite covered drain running first E then NE toward Dove
Creek, for the SE corner of said section No. 10, its brass plate in
top having been stamped as is represented in the figure above from
which an 18-inch mesquite marked "X", a 16-inch mesquite marked "F",
and a 14-inch mesquite marked "T" bear respectively N $39^{\circ} 18'$ W
 118.9 varas, N $7^{\circ} 51'$ E 152.3 varas and S $50^{\circ} 02'$ W 68.2 varas; a
windmill at the McCormick ranch bears S $53^{\circ} 30'$ W about $1/2$ mile.

Thence South $0^{\circ} 12'$ W 1958.3 varas to a point for the SE corner of
this section No. 11.

Thence West 1959.8 varas to a point for the SW corner of this section
No. 11, from which an old stone mound identified as its original
SW corner bears W 41.3 varas and S 6.3 varas.

Thence North --- at 55.7 varas cross a 24-inch net wire fence having
3 barbed wires and a telephone line above the net, about 160 varas
SW of where it makes a left-hand turn --- at 1958.3 varas, the place
of beginning.

Surveyed April 9, 1934.

Robert A. Leidecker } Chainmen.
Jim Howard King }
Norris B. Creath } Transitman.

I, Frank F. Friend, Licensed Land Surveyor of Texas and Special Surveyor of University
Lands, do hereby certify that the foregoing survey was made by me in the field and according to law;
that the limits, boundaries, and corners, with the marks, natural and artificial, are truly described
in the foregoing plat and field notes, just as I found them on the ground; and that they are recorded
in the Surveyor's Records in Eldorado, Schleicher County in Book UT Vol. S-1 page 46
This 22nd day of November, 1937.
Orig. in Bk. UT. Vol. 12, p. 61, G.L.O.

Frank F. Friend
Licensed Land Surveyor of Texas, and
Special Surveyor of University Lands

For Plat see General Sketch at
back of this Volume.

U	T
8	9
13	12
B	54

The State of Texas

SCHLEICHER

County } SECTION No. 12
BLOCK No. 54

663.5

FIELD NOTES of a survey of
ACRES of land made for THE
UNIVERSITY OF TEXAS by virtue of an
ACT approved March 29, 1929.

Mag. Declination 10° 40' East.

True North is 0° 10' 00" to the right of the North point used in
the Field notes of this survey.

Said survey is situated in SCHLEICHER County, Texas,
on the drainage of Dove Creek, a tributary of Spring Creek
about 18 miles N 63° W of Eldorado, the County site.

Beginning at the common corner of sections Nos. 9, 10 and 11, this
block, from which an old stone mound identified as the original NE
corner of this section No. 12 bears S 19.0 varas and W 44.6 varas.

Thence South --- at 1902.6 varas cross a 24-inch net wire fence having
3 barbed wires and a telephone line above the net, about 160 varas
SW of where it makes a left-hand turn --- at 1958.3 varas strike the
SW corner of section No. 11, from which an old stone mound identified
as the original SE corner of this section No. 12, bears W 41.3 varas
and S 6.3 varas.

Thence West 1912.7 varas to a point for the SW corner of this section
No. 12.

Thence North --- at 834.4 varas and at 1590.3 varas set 60d hub nails
in rock mounds --- at 1958.3 varas strike the concrete monument set
for the SE corner of section No. 8, being the SW corner of section
No. 9 and the NW corner of this section No. 12, situated on a high
divide about 300 varas NE of a dry lake, its brass plate in top
having been stamped as is represented in the figure above, from which
a windmill at a farm house bears S 85° 01' E; a 7-inch mesquite marked
"X", an 8-inch mesquite marked "L", and a 6-inch mesquite marked "T"
bear respectively S 77° 55' E 101.8 varas, S 32° 10' E 67.2 varas, and
S 36° 30' W 133.6 varas.

Thence East 1912.7 varas to the place of beginning.

Surveyed April 9, 1934.

Robert A. Leidecker } Chainmen.
Jim Howard King }
Norris B. Creath } Transitman.

I, Frank F. Friend, Licensed Land Surveyor of Texas and Special Surveyor of University
Lands, do hereby certify that the foregoing survey was made by me in the field and according to law;
that the limits, boundaries, and corners, with the marks, natural and artificial, are truly described
in the foregoing plat and field notes, just as I found them on the ground; and that they are recorded
in the Surveyor's Records in Eldorado, Schleicher County in Book UT Vol. S-1 page 47

This 22nd day of November, 1937.
Orig. in Bk. UT. Vol. 12, p. 62, G.L.O.

Frank F. Friend

Licensed Land Surveyor of Texas, and
Special Surveyor of University Lands

For Plat see General Sketch at
back of this Volume.

U	T
8	9
13	12
B	54

The State of Texas

SCHLEICHER

SECTION No. 13
County } BLOCK No. 54

663.5

FIELD NOTES of a survey of

ACRES of land made for THE

UNIVERSITY OF TEXAS by virtue of an

ACT approved March 29, 1929.

Mag. Declination $10^{\circ} 40'$ East.

True North is $0^{\circ} 10' 30''$ to the right of the North point used in
the Field notes of this survey.

Said survey is situated in SCHLEICHER County, Texas,
on the drainage of no outlet Creek, a tributary of dry lake area
about 19 miles N 65° W of Eldorado, the County site.

Beginning at the common corner of sections Nos. 8, 9 and 12, this
block, being a concrete monument set on a high divide about 300
varas NE of a dry lake, its brass plate in top having been stamped
as is represented in the figure above, from which a windmill at a
farm house bears S $85^{\circ} 01'$ E; a 7-inch mesquite marked "X", an
8-inch mesquite marked "L", and a 6-inch mesquite marked "T" bear
respectively S $77^{\circ} 55'$ E 101.8 varas, S $32^{\circ} 10'$ E 67.2 varas, and
S $36^{\circ} 30'$ W 133.6 varas.

Thence West --- at 303.3 varas cross at right angles a 36-inch net
wire fence having one barbed wire above the net --- at 877.0 varas
pass a 60d hub nail in a rock mound --- at 1531 varas cross a road
running SW-NE --- at 1912.7 varas strike the SE corner of section
No. 7.

Thence South 1958.3 varas to a point for the SW corner of this section
No. 13.

Thence East 1912.7 varas to the SW corner of section No. 12.

Thence North -at 834.4 varas and at 1590.3 varas pass 60d hub nails
in rock mounds --- at 1958.3 varas, the place of beginning.

Surveyed April 9, 1934.

Robert A. Leidecker
Jim Howard King
Norris B. Creath

} Chainmen.
Transitman.

I, Frank F. Friend, Licensed Land Surveyor of Texas and Special Surveyor of University
Lands, do hereby certify that the foregoing survey was made by me in the field and according to law;
that the limits, boundaries, and corners, with the marks, natural and artificial, are truly described
in the foregoing plat and field notes, just as I found them on the ground; and that they are recorded
in the Surveyor's Records in Eldorado, Schleicher County in Book UT Vol. S-1 page 48

This 22nd day of November, 1937.
Orig. in Bk. UT. Vol. 12, p. 63, G.L.O.

Frank F. Friend
Licensed Land Surveyor of Texas, and
Special Surveyor of University Lands

For Plat see General Sketch at
back of this Volume.

U	T
6	7
15	14
B	54

The State of Texas

SCHLEICHER

SECTION No. 14
County } BLOCK No. 54

FIELD NOTES of a survey of
663.5 ACRES of land made for THE

UNIVERSITY OF TEXAS by virtue of an
ACT approved March 29, 1929.

Mag. Declination $10^{\circ} 35'$ East.

True North is $0^{\circ} 11' 00''$ to the right of the North point used in
the Field notes of this survey.

Said survey is situated in SCHLEICHER County, Texas,
on the drainage of no outlet Creek, a tributary of dry lake area
about 20 miles N 66° W of Eldorado, the County site.

Beginning at the SE corner of section No. 7, the SW corner of section No. 8 and the NW corner of section No. 13, this block.

Thence West --- at 118.7 varas and at 831.6 varas pass 60d hub nails in rock mounds --- at 1912.7 varas strike the concrete monument set for the SE corner of section No. 6 situated on a high divide, its brass plate in top having been stamped as is represented in the figure above from which a windmill at the Adams ranch house bears N $47^{\circ} 33'$ W about 3200 varas; another windmill bears N $39^{\circ} 56'$ W about $\frac{1}{4}$ miles; an 8-inch mesquite marked "L" and a 4-inch mesquite marked "X" bear respectively N $40^{\circ} 10'$ E 255.9 varas and S $53^{\circ} 20'$ E 123.1 varas; another windmill bears S $57^{\circ} 18'$ W.

Thence South --- at 532.4 varas set a 60d hub nail in a rock mound --- at 750 varas point in the North edge of a dry lake --- at 990 varas pass 15 varas East of a rock-bound sink hole --- at 1300 varas point in the South edge of the same lake --- at 1906.0 varas set another 60d hub nail in a rock mound --- at 1958.3 point for the SW corner of this section No. 14.

Thence East 1912.7 varas to the SW corner of section No. 13.

Thence North 1958.3 varas to the place of beginning.

Surveyed April 9, 1934.

Robert A. Leidecker
Jim Howard King
Norris B. Creath

} Chainmen.
Transitman.

I, Frank F. Friend, Licensed Land Surveyor of Texas and Special Surveyor of University Lands, do hereby certify that the foregoing survey was made by me in the field and according to law; that the limits, boundaries, and corners, with the marks, natural and artificial, are truly described in the foregoing plat and field notes, just as I found them on the ground; and that they are recorded in the Surveyor's Records in Eldorado, Schleicher County in Book UT VolS-1 page 49

This 22nd day of November, 1937.
Orig. in Bk. UT. Vol. 12, p. 64, G.L.O.

Frank F. Friend
Licensed Land Surveyor of Texas, and
Special Surveyor of University Lands

For Plat see General Sketch at
back of this Volume.

The State of Texas

U	T
6	7
15	14
B	54

SCHLEICHER

SECTION No. 15
County } BLOCK No. 54

FIELD NOTES of a survey of

663.5

ACRES of land made for THE

UNIVERSITY OF TEXAS by virtue of an

ACT approved March 29, 1929.

Mag. Declination 10° 30' East.

True North is 0° 11' 30" to the right of the North point used in
the Field notes of this survey.

Said survey is situated in SCHLEICHER County, Texas,
on the drainage of no outlet Creek, a tributary of dry lake area
about 21 miles N68°W of Eldorado, the County site.

Beginning at a concrete monument, the SE, the SW and the NW corner, respectively
of sections Nos. 6, 7 and 14, this Block, situated on a high divide,
its brass plate in top having been stamped as is represented in the
figure above from which a windmill at the Adams ranch house bears
N 47° 33' W about 3200 varas; another windmill bears N 39° 56' W
about four miles; an 8-inch mesquite marked "L", and a 4-inch mesquite
marked "X" bear respectively N 40° 10' E 255.9 varas and S 53° 20' E
123.1 varas; another windmill bears S 57° 18' W.

Thence South --- at 532.4 varas pass a 60d hub nail in a rock mound ---
at 750 varas point in the North edge of a dry lake --- at 990 varas
pass 15 varas East of a rock-bound sink hole --- at 1300 varas point
in the South edge of the same lake --- at 1906.0 varas pass another
60d hub nail in a rock mound --- at 1958.3 varas strike the SW corner
of said section No. 14.

Thence West 1912.7 varas to a point for the SW corner of this section
No. 15.

Thence North 1958.3 varas to the SW corner of section No. 6.

Thence East 1912.7 varas to the place of beginning.

Surveyed April 9, 1934.

Robert A. Leidecker
Jim Howard King
Norris B. Creath

} Chainmen.
Transitman.

I, Frank F. Friend, Licensed Land Surveyor of Texas and Special Surveyor of University
Lands, do hereby certify that the foregoing survey was made by me in the field and according to law;
that the limits, boundaries, and corners, with the marks, natural and artificial, are truly described
in the foregoing plat and field notes, just as I found them on the ground; and that they are recorded
in the Surveyor's Records in Eldorado, Schleicher County in Book UT Vol. S-1 page 50

This 23rd day of November, 1937.
Orig. in Bk. UT, Vol. 12, p. 65, G.L.O.

Frank F. Friend
Licensed Land Surveyor of Texas, and
Special Surveyor of University Lands

For Plat see General Sketch at
back of this Volume.

The State of Texas

U	T
16	17
25	24
B	54

SCHLEICHER

County

SECTION No. 16

BLOCK No. 54

FIELD NOTES of a survey of

663.5

ACRES of land made for THE

UNIVERSITY OF TEXAS by virtue of an

ACT approved March 29, 1929.

Mag. Declination $10^{\circ} 37'$ East.True North is $0^{\circ} 11' 30''$ to the right of the North point used in
the Field notes of this survey.Said survey is situated in SCHLEICHER County, Texas,
on the drainage of no outlet Creek, a tributary of dry lake area
about 20 miles N 70° W of Eldorado, the County site.

Beginning at the SW corner of section No. 15, this Block.

Thence East 1912.7 varas to the SE corner of said section No. 15 and
the SW corner of section No. 14.

Thence South --- at 906.4 varas set a 60d hub nail in a rock mound ---
at 907.2 varas cross a 24-inch net wire fence having two barbed wires
above the net, coursing S $89^{\circ} 17'$ E - N $89^{\circ} 17'$ W --- at 1040 varas,
at 1240 varas and at 1490 varas, points in the North edge, the bottom,
and the South edge respectively of a dry lake --- at 1915.9 varas
set another 60d hub nail in a rock mound --- at 1958.3 varas set a
concrete monument in a prairie thickly covered with grass and mesquites
for the SE corner of this section No. 16, stamped its brass plate in
top as is represented in the figure above from which a 6-inch mesquite
marked "X", a 7-inch mesquite marked "T", and another 6-inch mesquite
marked "L" bear respectively S $4^{\circ} 30'$ W 59.8 varas, S $71^{\circ} 00'$ W 76.4
varas, and N $40^{\circ} 15'$ E 39.5 varas.

Thence West 1912.7 varas to a point for the SW corner of this section
No. 16.

Thence North 1958.3 varas to the place of beginning.

Surveyed April 9, 1934.

Robert A. Leidecker } Chainmen.
Jim Howard King }
Norris B. Creath } Transitman.

I, Frank F. Friend, Licensed Land Surveyor of Texas and Special Surveyor of University
Lands, do hereby certify that the foregoing survey was made by me in the field and according to law;
that the limits, boundaries, and corners, with the marks, natural and artificial, are truly described
in the foregoing plat and field notes, just as I found them on the ground; and that they are recorded
in the Surveyor's Records in Eldorado, Schleicher County in Book UT Vol. S-1 page 51
This 23rd day of November, 1937.
Orig. in Bk. UT, Vol. 12, p. 66, G.L.O.

Frank F. Friend
Licensed Land Surveyor of Texas, and
Special Surveyor of University Lands

For Plat see General Sketch at back of this Volume.

The State of Texas

SECTION No. 17

U	T
16	17
25	24
B	54

SCHLEICHER

County

BLOCK No. 54

FIELD NOTES of a survey of

663.5

ACRES of land made for THE

UNIVERSITY OF TEXAS by virtue of an

ACT approved March 29, 1929.

Mag. Declination 10° 40' East.

True North is 0° 11' 00" to the right of the North point used in the Field notes of this survey.

Said survey is situated in SCHLEICHER County, Texas, on the drainage of no outlet Creek, a tributary of dry lake area about 19 miles N 69°W of Eldorado, the County site.

Beginning at the common corner of sections Nos. 14, 15 and 16, this Block.

Thence South --- at 906.4 varas pass a 60d hub nail in a rock mound --- at 907.2 varas cross a 24-inch net wire fence having two barbed wires above the net, coursing S 89° 17' E - N 89° 17' W --- at 1040 varas, at 1240 varas and at 1490 varas points in the North edge, the bottom, and the South edge respectively of a dry lake --- 1915.9 varas pass another 60d hub nail in a rock mound --- at 1958.3 varas strike the SE corner of said section No. 16, being a concrete monument set in a prairie thickly covered with grass and mesquites, its brass plate in top having been stamped as is represented in the figure above from which a 6-inch mesquite marked "X", a 7-inch mesquite marked "T", and another 6-inch mesquite marked "L" bear respectively S 4° 30' W 59.8 varas, S 71° 00' W 76.4 varas, and N 40° 15' E 39.5 varas.

Thence East 1912.7 varas to a point for the SE corner of this section No. 17.

Thence North 1958.3 varas to the South common corner of sections Nos. 13 and 14.

Thence West 1912.7 to the place of beginning.

Surveyed April 9, 1934.

Robert A. Leidecker } Chainmen.
Jim Howard King }
Norris B. Creath } Transitman.

I, Frank F. Friend, Licensed Land Surveyor of Texas and Special Surveyor of University Lands, do hereby certify that the foregoing survey was made by me in the field and according to law; that the limits, boundaries, and corners, with the marks, natural and artificial, are truly described in the foregoing plat and field notes, just as I found them on the ground; and that they are recorded in the Surveyor's Records in Eldorado, Schleicher County in Book UT Vol. S-1 page 52.

This 23rd day of November, 1937.
Orig. in Bk. UT, Vol. 12, p. 67, G.L.O.

Frank F. Friend

Licensed Land Surveyor of Texas, and
Special Surveyor of University Lands

For Plat see General Sketch at
back of this Volume.

The State of Texas

SECTION No. 18

SCHLEICHER

County

BLOCK No. 54

FIELD NOTES of a survey of

ACRES of land made for THE

UNIVERSITY OF TEXAS by virtue of an

ACT approved March 29, 1929.

Mag. Declination $10^{\circ} 42'$ East.

True North is $0^{\circ} 10' 30''$ to the right of the North point used in
the Field notes of this survey.

Said survey is situated in SCHLEICHER County, Texas,
on the drainage of no outlet Creek, a tributary of dry lake area
about 18 miles N 68° W of Eldorado, the County site.

Beginning at the common corner of sections Nos. 13, 14 and 17, this
Block.

Thence South 1958.3 varas to the SE corner of said section No. 17.

Thence East 1912.7 varas set a concrete monument on a high level
prairie for the SE corner of this section No. 18, stamped its brass
plate in top as is represented in the figure above from which a
14-inch mesquite marked "F", a 5-inch mesquite marked "L", a
6-inch mesquite marked "X", and an 8-inch mesquite marked "T" bears
respectively N $73^{\circ} 16'$ E 286.9 varas, S $17^{\circ} 00'$ E 25.2 varas, and
N $45^{\circ} 30'$ W 24.3 varas; a windmill near the East line of University
Land bears S $77^{\circ} 35'$ E; a windmill near a ranch house bears N $50^{\circ} 33'$ W
about 1625 varas.

Thence North --- at 837.4 varas set a 60d hub nail in a rock mound
--- at 1407.2 varas cross a 30" net wire fence having three barbed
wires above the net, coursing N $72^{\circ} 20'$ E - S $72^{\circ} 20'$ W --- at 1913
varas cross a road running NE to the Don McCormick ranch --- at
1958.3 varas strike the SW corner of section No. 12 and the SE corner
of section No. 13.

Thence West 1912.7 varas to the place of beginning.

NOTE: The bearing of the 6-inch mesquite mentioned in the third
paragraph above is "S $13^{\circ} 55'$ W 52.5 varas."

Surveyed April 9, 1934.

Robert A. Leidecker
Jim Howard King
Norris B. Creath

} Chainmen.
Transitman.

I, Frank F. Friend, Licensed Land Surveyor of Texas and Special Surveyor of University
Lands, do hereby certify that the foregoing survey was made by me in the field and according to law;
that the limits, boundaries, and corners, with the marks, natural and artificial, are truly described
in the foregoing plat and field notes, just as I found them on the ground; and that they are recorded
in the Surveyor's Records in Eldorado, Schleicher County in Book UT VolS-1 page 53
This 23rd day of November, 1937.

Orig. in Bk. UT, Vol. 12, p. 68, G.L.O.

Frank F. Friend
Licensed Land Surveyor of Texas, and
Special Surveyor of University Lands

For Plat see General Sketch at
back of this Volume.

The State of Texas

SECTION No. 19

U	T
18	19
23	22
B	54

SCHLEICHER

County

BLOCK No. 54

FIELD NOTES of a survey of

663.5

ACRES of land made for THE

UNIVERSITY OF TEXAS by virtue of an

ACT approved March 29, 1929.

Mag. Declination $10^{\circ} 43'$ East.

True North is $0^{\circ} 10' 00''$ to the right of the North point used in
the Field notes of this survey.

Said survey is situated in SCHLEICHER County, Texas,
on the drainage of no outlet Creek, a tributary of dry lake area
about 17 miles N 66° W of Eldorado, the County site.

Beginning at the SW corner of section No. 12, the SE corner of section
No. 13 and the NE corner of section No. 18, this Block.

Thence East 1912.7 varas to the SW corner of section No. 11, from which
an old stone mound identified as the original NE corner of this section
No. 19 bears W 41.3 varas and S 6.3 varas.

Thence South 1958.3 varas to a point for the SE corner of this section
No. 19, from which an old rock mound on the West edge of a rocky
depression identified as its original SE corner bears North 18.6 varas
and West 54.8 varas.

Thence West 1912.7 varas to concrete monument set on a high level
prairie for the SE corner of section No. 18, its brass plate in top
having been stamped as is represented in the figure above, from which
a 14-inch mesquite marked "F", a 5-inch mesquite marked "L", a 6-inch
mesquite marked "X", and an 8-inch mesquite marked "T" bear respectively
N $73^{\circ} 16'$ E 286.9 varas, S $17^{\circ} 00'$ E 25.2 varas, S $13^{\circ} 55'$ W 52.5 varas,
and N $45^{\circ} 30'$ W 24.3 varas; a windmill near a ranch house bears
N $50^{\circ} 33'$ W about 1625 varas. A windmill near the East line of University
Land bears S $77^{\circ} 35'$ E.

Thence North --- at 837.4 varas pass a 60d hub nail in a rock mound ---
at 1407.2 varas cross a 30-inch net wire fence having 3 barbed wires
above the net, coursing N $72^{\circ} 20'$ E - S $72^{\circ} 20'$ W --- at 1913 varas
cross a road running NE to the Don McCormick ranch --- at 1958.3 varas,
the place of beginning.

Surveyed April 9, 1934.

Robert A. Leidecker } Chainmen.
Jim Howard King }
Norris B. Creath } Transitman.

I, Frank F. Friend, Licensed Land Surveyor of Texas and Special Surveyor of University
Lands, do hereby certify that the foregoing survey was made by me in the field and according to law;
that the limits, boundaries, and corners, with the marks, natural and artificial, are truly described
in the foregoing plat and field notes, just as I found them on the ground; and that they are recorded
in the Surveyor's Records in Eldorado, Schleicher County in Book UT VolS-1 page 54
This 23rd day of November, 1937.

Orig. in Bk. UT, Vol. 12, p. 69, G.L.O.

Frank F. Friend
Licensed Land Surveyor of Texas, and
Special Surveyor of University Lands

For Plat see General Sketch at
back of this Volume.

UT	
20	
21	
B 54	

The State of Texas

SCHLEICHER

County

SECTION No. 20

BLOCK No. 54

FIELD NOTES of a survey of

678.6

ACRES of land made for THE

UNIVERSITY OF TEXAS by virtue of an

ACT approved March 29, 1929.

Mag. Declination $10^{\circ} 40'$ East.

True North is $0^{\circ} 09' 30''$ to the right of the North point used in
the Field notes of this survey.

Said survey is situated in SCHLEICHER County, Texas,
on the drainage of Dove Creek, a tributary of Spring Creek
about 17 miles N $65^{\circ} W$ of Eldorado, the County site.

Beginning at the common corner of sections Nos. 11, 12 and 19, this
Block, from which point an old stone mound identified as the original
NW corner of this section No. 20 bears W 41.3 varas and S 6.3 varas.

Thence East 1959.8 varas to the SE corner of said section No. 11.

Thence South $0^{\circ} 12' W$ 1958.3 varas set a concrete monument under a
new N-S 36-inch net wire fence in the West side of a field, for the
SE corner of this section No. 20, stamped its brass plate in top as
is represented in the figure above, from which two 4-inch mesquites,
the one marked "T", the other "X" bear respectively N $75^{\circ} 40' W$ 106.4
varas and S $5^{\circ} 15' E$ 42.8 varas; the windmill at the Evans ranch bears
S $47^{\circ} 56' E$ about $3\frac{1}{4}$ mile; another windmill bears S $26^{\circ} 31' E$.

Thence West 1952.9 varas to the SE corner of section No. 19, from
which an old rock mound on the West edge of a rocky depression,
identified as the original SW corner of this section No. 20, bears
N 18.6 varas and W 54.8 varas.

Thence North 1958.3 varas to the place of beginning.

Surveyed April 9, 1934.

Robert A. Leidecker } Chainmen.
Jim Howard King } Transitman.
Norris B. Creath }

I, Frank F. Friend, Licensed Land Surveyor of Texas and Special Surveyor of University
Lands, do hereby certify that the foregoing survey was made by me in the field and according to law;
that the limits, boundaries, and corners, with the marks, natural and artificial, are truly described
in the foregoing plat and field notes, just as I found them on the ground; and that they are recorded
in the Surveyor's Records in Eldorado, Schleicher County in Book UT Vol. S-1 page 55
This 23rd day of November, 1937.

Orig. in Bk. UT, Vol. 12, p. 70, G.L.O.

Frank F. Friend
Licensed Land Surveyor of Texas, and
Special Surveyor of University Lands

For Plat see General Sketch at
back of this Volume.

The State of Texas

SECTION No. 21

UT		UT	
		B 54	
20		21	
21		5	
B 54		B 57	

SCHLEICHER

County

BLOCK No. 54

FIELD NOTES of a survey of

676.3

ACRES of land made for THE

UNIVERSITY OF TEXAS by virtue of an

ACT approved March 29, 1929.

Fig. #1 Fig. #2
Mag. Declination 10° 43' East.

True North is 0° 09' 30" to the right of the North point used in
the Field notes of this survey.

Said survey is situated in SCHLEICHER County, Texas,
on the drainage of no outlet Creek, a tributary of dry lake area
about 16 miles N 68° W of Eldorado, the County site.

Beginning at the SE corner of section No. 19 and the SW corner of
section No. 20, this Block, from which point an old stone mound on
the West edge of a rocky depression, identified as the original
NW corner of this section No. 21, bears North 18.6 varas and West
54.8 varas.

Thence East 1952.9 varas to the concrete monument set under a new
N-S 36-inch net wire fence in the West side of a field for the SE
corner of section No. 20, its brass plate in top having been stamped
as is represented in Figure No. 1 above, from which two 4-inch
mesquites, the one marked "T", the other "X", bear respectively
N 75° 40' W 106.4 varas and S 5° 15' E 42.8 varas; the windmill at
the Evans Ranch bears S 47° 56' E about 3/4 mile; another windmill
bears S 26° 31' E.

Thence S 0° 12' W 1958.3 varas set a concrete monument in a prairie
for the SE corner of this section No. 21, stamped its brass plate in
top as is represented in Figure No. 2 above, from which two 5-inch
mesquites, the one marked "F", and the other "L", bear respectively
N 85° 00' W 55.9 varas and S 23° 45' W 24.0 varas; the junction of
a fence from the West with a N-S fence bears N 0° 25' W 40.7 varas;
the junction of a fence from the East with the same N-S fence bears
S 20° 40' W 9.7 varas; a windmill at a ranch house bears N 56° 28' E.

Thence West 1946.1 varas to a point for the SW corner of this section
No. 21, from which an old stone mound of 15 stones under an E-W
36-inch net wire fence, identified as the original SW corner of this
section, bears N 48.2 varas and W 52.9 varas; from this old stone
mound a mesquite 20 inches in diameter (original bearing) bears
N 0° 33' E 158.0 varas.

Thence North 1958.3 varas to the place of beginning.

338.15
169.075

Surveyed April 9, 1934.

Robert A. Leidecker
Jim Howard King
Norris B. Creath

Chainmen.
Transitman.

I, Frank F. Friend, Licensed Land Surveyor of Texas and Special Surveyor of University
Lands, do hereby certify that the foregoing survey was made by me in the field and according to law;
that the limits, boundaries, and corners, with the marks, natural and artificial, are truly described
in the foregoing plat and field notes, just as I found them on the ground; and that they are recorded
in the Surveyor's Records in Eldorado, Texas, Schleicher County in Book UT Vol. S-1 page 56
This 23rd day of November, 1937.

Orig. in Bk. UT, Vol. 12, p. 71, G.L.O.

Frank F. Friend
Licensed Land Surveyor of Texas, and
Special Surveyor of University Lands

For Plat see General Sketch at
back of this Volume.

U	T
18	19
23	22
B	54

The State of Texas

SECTION No. 22

SCHLEICHER

County

BLOCK No. 54

FIELD NOTES of a survey of

663.5

ACRES of land made for THE

UNIVERSITY OF TEXAS by virtue of an

ACT approved March 29, 1929.

Mag. Declination $10^{\circ} 45'$ East.

True North is $0^{\circ} 10' 00''$ to the right of the North point used in the Field notes of this survey.

Said survey is situated in SCHLEICHER County, Texas,
on the drainage of no outlet Creek, a tributary of dry lake area
about 17 miles N 69° W of Eldorado, the County site.

Beginning at the SW corner of section No. 21, this Block, from which point an old stone mound of 15 stones under an E-W 36-inch net wire fence, identified as the original SE corner of this section No. 22, bears N 48.2 varas and W 52.9 varas; from this old stone mound a mesquite 20 inches in diameter (original bearing) bears N $0^{\circ} 33'$ E 158.0 varas.

Thence West 1912.7 varas to a point for the SW corner of this section No. 22.

Thence North --- at 74.6 varas cross at near right angles a 36-inch net wire fence having two barbed wires above the net --- at 1816 varas cross a road running SE - NW --- at 1867.6 varas cross at about right angles a 36-inch net wire fence having two barbed wires above the net --- at 1958.3 varas strike the concrete monument set on a high level prairie for the SE corner of section No. 18, being the SW corner of section No. 19, its brass plate in top having been stamped as is represented in the figure above, from which a 14-inch mesquite marked "F", a 5-inch mesquite marked "L", a 6-inch mesquite marked "X", and an 8-inch mesquite marked "T" bear respectively N $73^{\circ} 16'$ E 286.9 varas, S $17^{\circ} 00'$ E 25.2 varas, S $13^{\circ} 55'$ W 52.5 varas, and N $45^{\circ} 30'$ W 24.3 varas; a windmill near the East line of University Land bears S $77^{\circ} 35'$ E; a windmill near a ranch house bears N $50^{\circ} 33'$ W about 1625 varas.

Thence East 1912.7 varas to the SW corner of section No. 20 and the NW corner of section No. 21, from which point an old stone mound on the West edge of a rocky depression bears N 18.6 varas and W 54.8 varas.

Thence South 1958.3 varas to the place of beginning.

331.75

Surveyed April 9, 1934.

Robert A. Leidecker } Chainmen.
Jim Howard King } Transitman.
Norris B. Creath }

I, Frank F. Friend, Licensed Land Surveyor of Texas and Special Surveyor of University Lands, do hereby certify that the foregoing survey was made by me in the field and according to law; that the limits, boundaries, and corners, with the marks, natural and artificial, are truly described in the foregoing plat and field notes, just as I found them on the ground; and that they are recorded in the Surveyor's Records in Eldorado, Schleicher County in Book UT Vol. S-1 page 57

This 23rd day of November, 1937.

Orig. in Bk. UT, Vol. 12, p. 72, G.L.O.

Frank F. Friend
Licensed Land Surveyor of Texas, and
Special Surveyor of University Lands

For Plat see General Sketch at
back of this Volume.

	U	T	
	18	19	
	23	22	
	B	54	

The State of Texas

SCHLEICHER

County

SECTION No. 23

BLOCK No. 54

FIELD NOTES of a survey of

663.5

ACRES of land made for THE

UNIVERSITY OF TEXAS by virtue of an

ACT approved March 29, 1929.

Mag. Declination 10° 45' East.

True North is 0° 10' 00" to the right of the North point used in
the Field notes of this survey.

Said survey is situated in SCHLEICHER County, Texas,
on the drainage of no outlet Creek, a tributary of dry lake area
about 18 miles N 71° W of Eldorado, the County site.

Beginning at the SW corner of section No. 22, this Block.

Thence North --- at 74.6 varas cross at about right angles a 36-inch
net wire fence having 2 barbed wires above the net --- at 1816 varas
cross a road running SE - NW --- at 1867.6 varas cross at about right
angles another 36-inch net wire fence having 2 barbed wires above the
net --- at 1958.3 varas strike the concrete monument set on a high
level prairie for the SE corner of section No. 18, being the SW corner
of section No. 19, its brass plate in top having been stamped as is
represented in the figure above from which a 14-inch mesquite marked
"F", a 5-inch mesquite marked "L", a 6-inch mesquite marked "X", and
an 8-inch mesquite marked "T" bear respectively N 73° 16' E 286.9
varas, S 17° 00' E 25.2 varas, S 13° 55' W 52.5 varas, and N 45° 30' W
24.3 varas; a windmill near the East line of University Land bears
S 77° 35' E; a windmill near a ranch house bears N 50° 33' W about
1625 varas.

Thence West 1912.7 varas to the SE corner of section No. 17.

Thence South 1958.3 varas to a point for the SW corner of this section
No. 23.

Thence East 1912.7 varas to the place of beginning.

Surveyed April 9, 1934.

Robert A. Leidecker } Chainmen.
Jim Howard King }
Norris B. Creath } Transitman.

I, Frank F. Friend, Licensed Land Surveyor of Texas and Special Surveyor of University
Lands, do hereby certify that the foregoing survey was made by me in the field and according to law;
that the limits, boundaries, and corners, with the marks, natural and artificial, are truly described
in the foregoing plat and field notes, just as I found them on the ground; and that they are recorded
in the Surveyor's Records in Eldorado, Schleicher County in Book UT Vol. S-1 page 58
This 23rd day of November, 1937.

Orig. in Bk. UT, Vol. 12, p. 73, G.L.O.

Frank F. Friend
Licensed Land Surveyor of Texas, and
Special Surveyor of University Lands

For Plat see General Sketch at
back of this Volume.

The State of Texas

SECTION No. 24

SCHLEICHER

County

BLOCK No. 54

FIELD NOTES of a survey of

663.5

ACRES of land made for THE

UNIVERSITY OF TEXAS by virtue of an

ACT approved March 29, 1929.

Mag. Declination 10° 39' East.

True North is 0° 11' 00" to the right of the North point used in
the Field notes of this survey.

Said survey is situated in SCHLEICHER County, Texas,
on the drainage of no outlet Creek, a tributary of dry lake area
about 19 miles N 72° W of Eldorado, the County site.

Beginning at the SW corner of section No. 23, this Block.

Thence North 1958.3 varas to the South common corner of sections
Nos. 17 and 18.

Thence West 1912.7 varas to the concrete monument set in a prairie
thickly covered with grass and mesquites for the SE corner of section
No. 16, being the SW corner of section No. 17, its brass plate in
top having been stamped as is represented in the figure above, from
which a 6-inch mesquite marked "X", a 7-inch mesquite marked "T",
and another 6-inch mesquite marked "L" bear respectively S 4° 30' W
59.8 varas, S 71° 00' W 76.4 varas, and N 40° 15' E 39.5 varas.

Thence South - at 716.6 varas and at 1098.6 varas set 60d hub nails
in rock mounds, the latter being under a telephone line coursing
S 74° 20' E - N 74° 20' W --- at 1101.4 varas cross a pipe line
running parallel with the telephone line --- at 1700 varas point
from which a dry lake thickly over-grown with mesquites bears
E 200 varas --- at 1836.4 varas cross at about right angles a 36-inch
net wire fence having 3 barbed wires above the net --- at 1958.3
varas set a 60d hub nail in a rock mound for the SW corner of this
section No. 24, from which hub an old stone mound identified as the
original SW corner of this section bears N 89° E 9.4 varas.

Thence East 1912.7 varas to the place of beginning.

Surveyed April 9, 1934.

Robert A. Leidecker } Chainmen.
Jim Howard King }
Norris B. Creath } Transitman.

I, Frank F. Friend, Licensed Land Surveyor of Texas and Special Surveyor of University
Lands, do hereby certify that the foregoing survey was made by me in the field and according to law;
that the limits, boundaries, and corners, with the marks, natural and artificial, are truly described
in the foregoing plat and field notes, just as I found them on the ground; and that they are recorded
in the Surveyor's Records in Eldorado, Schleicher County in Book UT VolS-1 page 59
This 23rd day of November, 1937.

Orig. in Bk. UT, Vol. 12, p. 74, G.L.O.

Frank F. Friend
Licensed Land Surveyor of Texas, and
Special Surveyor of University Lands

For Plat see General Sketch at
back of this Volume.

The State of Texas

SECTION No. 25

U B 55	T B 54	U	T
21	25	16	17
5	1	25	24
B 56	B 57	B	54

SCHLEICHER

County

BLOCK No. 54

FIELD NOTES of a survey of

663.5

ACRES of land made for THE

UNIVERSITY OF TEXAS by virtue of an

ACT approved March 29, 1929.

Fig. #1 Fig. #2
Mag. Declination 10° 39' East.

True North is 0° 11' 30" to the right of the North point used in
the Field notes of this survey.

Said survey is situated in SCHLEICHER County, Texas,
on the drainage of no outlet Creek, a tributary of dry lake area
about 20 miles N 73° W of Eldorado, the County site.

Beginning at the SW corner of section No. 24, this Block, being a
60d hub nail set in a rock mound from which an old stone mound,
identified as the original SE corner of this section No. 25, bears
N 89° E 9.4 varas.

Thence West --- at 706.2 varas and at 1162.5 varas set 60d hub nails
in rock mounds --- at 1530 varas and at 1800 varas point on the East
edge and the West edge respectively of a dry lake --- at 1912.7 varas
set a concrete monument in a prairie sparsely covered with mesquite
trees for the SW corner of this section No. 25, stamped its brass
plate in top as is represented in Fig. No. 1 above, from which a
7-inch mesquite marked "X" and a 10-inch mesquite marked "L" bear
respectively N 85° 30' W 93.6 varas and N 33° 05' E 69.1 varas.

Thence North --- at 140.0 varas cross at about right angles a 36-inch
net wire fence having 2 barbed wires above the net --- at 1958.3 varas
strike the SW corner of section No. 16.

Thence East 1912.7 varas to the concrete monument set in a prairie
thickly covered with grass and mesquites for the SE corner of said
section No. 16, being the SW corner of section No. 17, its brass plate
in top having been stamped as is represented in Fig. No. 2 above, from
which a 6-inch mesquite marked "X", a 7-inch mesquite marked "T", and
another 6-inch mesquite marked "L" bear respectively S 4° 30' W 59.8
varas, S 71° 00' W 76.4 varas, and N 40° 15' E 39.5 varas.

Thence South --- at 716.6 varas and at 1098.6 varas pass 60d hub nails
in rock mounds, the latter being under a telephone line coursing
S 74° 20' E - N 74° 20' W --- at 1101.4 varas cross a pipe line
running parallel with the telephone line --- at 1700 varas point from
which a dry lake thickly over-grown with mesquites bears E 200 varas
--- at 1836.4 varas cross at about right angles a 36-inch net wire
fence having 3 barbed wires above the net --- at 1958.3 varas, the
place of beginning.

Surveyed April 9, 1934.

Robert A. Leidecker
Jim Howard King
Norris B. Creath

} Chainmen.
Transitman.

I, Frank F. Friend, Licensed Land Surveyor of Texas and Special Surveyor of University
Lands, do hereby certify that the foregoing survey was made by me in the field and according to law;
that the limits, boundaries, and corners, with the marks, natural and artificial, are truly described
in the foregoing plat and field notes, just as I found them on the ground; and that they are recorded
in the Surveyor's Records in Eldorado, Texas, Schleicher County in Book UT Vol S-1 page 60
This 23rd day of November, 1937.

Orig. in Bk. UT, Vol. 12, p. 75, G.L.O.

Frank F. Friend
Licensed Land Surveyor of Texas, and
Special Surveyor of University Lands

For Plat see General Sketch at
back of this Volume.

The State of Texas

SECTION No. 1

U B 52	T B 53	U B	T 52
25	21	24	25
1	5	2	1
B 55	B 54	B	55

SCHLEICHER

County

BLOCK No. 55

FIELD NOTES of a survey of

663.5

ACRES of land made for THE

UNIVERSITY OF TEXAS by virtue of an

ACT approved March 29, 1929.

Fig. #1 Mag. Declination 10° 30' East.

True North is 0° 12' 00" to the right of the North point used in the Field notes of this survey.

Said survey is situated in SCHLEICHER County, Texas, on the drainage of no outlet Creek, a tributary of dry lake area about 22 miles N 63° W of Eldorado, the County site.

Beginning at a concrete monument set in a rocky depression near the SW corner of a pasture for the SE corner of section No. 25, Block 52, being the SW corner of section No. 21, Block 53, and the NW corner of section No. 5, Block 54, University Land, for the NE corner of this section No. 1; the brass plate in top of which monument having been stamped as is represented in Fig. #1 above, from which three 8-inch mesquites, one marked "X", another marked "T", and the third marked "F", bear respectively N 24° 05' E 86.9 varas, N 53° 30' E 49.7 varas, and S 83° 05' W 101.9 varas; the windmill at the Adams Ranch House bears S 14° 09' W.

Thence West --- at 138.8 varas pass through at about right angles a 36-inch net wire fence having 3 barbed wires above the net, 148.7 varas North of the junction of a fence from the East, from which junction of fences the North-South fence turns S 7° 50' E --- at 726.5 varas pass a 60d hub nail in a small rock mound --- at 990 varas cross a road running North and South --- at 1546.6 varas pass another 60d hub nail in a rock mound --- at 1832 varas cross a road connecting the Adams Ranch and another windmill near the county line on section No. 24 --- at 1912.7 varas strike the concrete monument set in a prairie densely covered with grass for the SE corner of section No. 24, Block 52, being the SW corner of section No. 25, Block 52, and the NW corner of this section No. 1, its brass plate in top having been stamped as is represented in figure No. 2 above, from which a windmill near a wooden tank bears N 27° 41' W about 3/4 mile; a mesquite marked "F" bears N 28° 50' E 72.8 varas; a windmill at the Adams Ranch bears S 40° 32' E; a mesquite marked "X" and another marked "T" bear respectively S 19° 25' W 174.2 varas and S 86° 35' W 73.7 varas.

Thence South --- 1554.3 varas cross a road leading to the Bill Adams Ranch --- at 1812.4 varas pass through a 32-inch net wire fence having one barbed wire above the net, coursing N 89° E toward the Adams ranch --- at 1958.3 varas point for the SW corner of this section No. 1.

Thence East 1912.7 varas to the West common corner of sections No. 5 and No. 6, Block 54.

Thence North 1958.3 varas to the place of beginning.

Surveyed April 9, 1934.

Robert A. Leidecker } Chainmen.
Jim Howard King }
Norris B. Creath } Transitman.

I, Frank F. Friend, Licensed Land Surveyor of Texas and Special Surveyor of University Lands, do hereby certify that the foregoing survey was made by me in the field and according to law; that the limits, boundaries, and corners, with the marks, natural and artificial, are truly described in the foregoing plat and field notes, just as I found them on the ground; and that they are recorded in the Surveyor's Records in Eldorado, Schleicher County in Book UT Vol. S-1 page 61 This 26th day of November, 1937.

Orig. in Bk. UT, Vol. 12, p. 76, G.L.O.

Frank F. Friend
Licensed Land Surveyor of Texas, and
Special Surveyor of University Lands

For Plat see General Sketch at
back of this Volume.

U	T
B	52
24	25
2	1
B	55

The State of Texas

SCHLEICHER
& CROCKETT

SECTION No. 2
County } BLOCK No. 55

FIELD NOTES of a survey of

663.5

ACRES of land made for THE

UNIVERSITY OF TEXAS by virtue of an

ACT approved March 29, 1929.

Mag. Declination 10° 35' East.

True North is 0° 12' 30" to the right of the North point used in
the Field notes of this survey.

Said survey is situated in SCHLEICHER & CROCKETT County, Texas,
on the drainage of no outlet Creek, a tributary of dry lake area
about 23 miles N 64° W of Eldorado, the County site of Schleicher County;
and about 25 miles N 36° E of Ozona, the County site of Crockett County.

Beginning at the common corner of Sections Nos. 24 and 25, Block 52,
University Land, and No. 1, this Block, being a concrete monument set
in a prairie densely covered with grass, its brass plate in top having
been stamped as is represented in the figure above, from which a wind-
mill near a wooden tank bears N 27° 41' W about 3/4 mile; a mesquite
marked "F" bears N 28° 50' E 72.8 varas; a windmill at the Adams Ranch
bears S 40° 32' E; a mesquite marked "X" and another marked "T" bear
respectively S 19° 25' W 174.2 varas and S 86° 35' W 73.7 varas.

Thence South --- at 1554.3 varas cross a road leading to the Bill Adams
Ranch --- at 1812.4 varas pass through a 32-inch net wire fence having
one barbed wire above the net, coursing N 89° E toward the Adams Ranch
--- at 1958.3 varas strike the SW corner of said section No. 1.

Thence West --- at 854.4 varas cross the Crockett-Schleicher County
line --- at 1912.7 varas point for the SW corner of section No. 2.

Thence North 1958.3 varas to the SE corner of section No. 23 and the
SW corner of section No. 24, Block 52.

Thence East --- at 992 varas point in the West edge of a dry lake
profusely covered with large boulders --- at 1065.4 varas cross the
Crockett-Schleicher County Line --- at 1098 varas point in the NW edge
of the bed of the same lake --- at 1581 varas point in the NE edge
of the same lake --- at 1912.7 varas, the place of beginning.

NOTE: Of this survey, there are 295.1 acres in Schleicher County; and
368.4 acres in Crockett County.

Surveyed April 12, 1934.

Robert A. Leidecker } Chainmen.
Jim Howard King } Transitman.
Norris B. Creath }

I, Frank F. Friend, Licensed Land Surveyor of Texas and Special Surveyor of University
Lands, do hereby certify that the foregoing survey was made by me in the field and according to law;
that the limits, boundaries, and corners, with the marks, natural and artificial, are truly described
in the foregoing plat and field notes, just as I found them on the ground; and that they are recorded
in the Surveyor's Records in Eldorado, Schleicher County in Book UT Vol. S-1 page 62
This 29th day of November, 1937.

Orig. in Bk. UT, Vol. 12, p. 77, G.L.O.
Also recorded in Bk. UT, Vol. C-2, p. 21
Ozona, Texas, Crockett County.

Frank F. Friend
Licensed Land Surveyor of Texas, and
Special Surveyor of University Lands

For Plat see General Sketch at
back of this Volume.

The State of Texas

U	T
B	52
22	23
4	3
B	55

CROCKETT

County

SECTION No. 3

BLOCK No. 55

FIELD NOTES of a survey of

677.3

ACRES of land made for THE

UNIVERSITY OF TEXAS by virtue of an

ACT approved March 29, 1929.

Mag. Declination 10° 42' East.

True North is 0° 13' 00" to the right of the North point used in the Field notes of this survey.

Said survey is situated in CROCKETT County, Texas, on the drainage of no outlet Creek, a tributary of dry lake area about 24 miles N 33° E of Ozona, the County site of Crockett County.

Beginning at the NW corner of section No. 2, this Block, being the SE corner of section No. 23 and the SW corner of section No. 24, Block 52, University Land.

Thence South 1958.3 varas to the SW corner of said section No. 2.

Thence West 1952.4 varas to a point for the SW corner of this section No. 3.

Thence North --- at 114.3 varas cross a 36-inch net wire fence --- at 205.3 varas enter a new field --- at 1558.3 varas the North edge of a field --- at 1837.4 varas cross a 36-inch net wire fence having 3 barbed wires above the net, coursing S 89° 15' E - N 89° 15' W --- at 1958.3 varas strike the concrete monument set in a smooth prairie sparsely covered with mesquite and densely covered with grass for the SE corner of section No. 22, Block 52, its brass plate in top having been stamped as is represented in the figure above, from which a steel windmill bears S 86° 41' W ; a 5-inch mesquite marked "X" and a 4-inch mesquite marked "F" bear respectively N 39° 20' E 32.6 varas and N 83° 36' E 53.2 varas.

Thence East --- at 172 varas cross a shallow drain running South --- at 765.5 varas cross a 40-inch net wire fence having four barbed wires above the net, coursing N 0° 45' W - S 0° 45' E --- at 1790 varas cross a short drain running South, about 100 varas North of where it empties into a dry lake --- at 1952.4 varas, the place of beginning.

Surveyed April 12, 1934.

Robert A. Leidecker } Chainmen.
Jim Howard King } Transitman.
Norris B. Creath }

I, Frank F. Friend, Licensed Land Surveyor of Texas and Special Surveyor of University Lands, do hereby certify that the foregoing survey was made by me in the field and according to law; that the limits, boundaries, and corners, with the marks, natural and artificial, are truly described in the foregoing plat and field notes, just as I found them on the ground; and that they are recorded in the Surveyor's Records in Ozona, Texas, Crockett County in Book UT Vol. C-2 page 22. This 29th day of November, 1937.

Orig. in Bk. UT, Vol. 12, p. 78, G.L.O.

Frank F. Friend

Licensed Land Surveyor of Texas, and
Special Surveyor of University Lands

For Plat see General Sketch at
back of this Volume.

U	T
B	52
22	23
4	3
B	55

The State of Texas

SECTION No. 4

CROCKETT

County

BLOCK No. 55

FIELD NOTES of a survey of

677.6 ACRES of land made for THE
UNIVERSITY OF TEXAS by virtue of an
ACT approved March 29, 1929.

Mag. Declination $10^{\circ} 51'$ East.

True North is $0^{\circ} 13' 30''$ to the right of the North point used in
the Field notes of this survey.

Said survey is situated in CROCKETT County, Texas,
on the drainage of no outlet Creek, a tributary of dry lake area
about 23 miles N 31° E of Ozona, the County site.

Beginning at the NW corner of section No. 3, this Block, being the SW
corner of section No. 23, Block 52, University Land; a concrete monument
set in a smooth prairie sparsely covered with mesquites and densely
covered with grass, its brass plate in top having been stamped as is
represented in the figure above, from which a steel windmill bears
S $86^{\circ} 41'$ W; a 5-inch mesquite marked "X" and a 4-inch mesquite marked
"F" bear respectively N $39^{\circ} 20'$ E 32.6 varas and N $83^{\circ} 36'$ E 53.2
varas.

Thence South --- at 120.9 varas cross a 36-inch net wire fence having
3 barbed wires above the net, coursing S $89^{\circ} 15'$ E - N $89^{\circ} 15'$ W ---
at 400 varas point in the North edge of a new field --- at 1753 varas
point in the South edge of the same field --- at 1844.0 varas cross
a 36-inch net wire fence --- at 1958.3 varas strike the SW corner of
said section No. 3.

Thence West 1953.3 varas to a point for the SW corner of this section
No. 4.

Thence North 1958.3 varas to the South common corner of sections No.
21 and No. 22, Block 52.

Thence East 1953.3 varas to the place of beginning.

Surveyed April 12, 1934.

Robert A. Leidecker } Chainmen.
Jim Howard King } Transitman.
Norris B. Creath }

I, Frank F. Friend, Licensed Land Surveyor of Texas and Special Surveyor of University
Lands, do hereby certify that the foregoing survey was made by me in the field and according to law;
that the limits, boundaries, and corners, with the marks, natural and artificial, are truly described
in the foregoing plat and field notes, just as I found them on the ground; and that they are recorded
in the Surveyor's Records in Ozona, Texas, Crockett County in Book UT Vol. C-2 page 23
This 30th day of November, 1937.

Orig. in Bk. UT, Vol. 12, p. 79, G.L.O.

Frank F. Friend
Licensed Land Surveyor of Texas, and
Special Surveyor of University Lands

For Plat see General Sketch at
back of this Volume.

	B 38	B 52	
	25	21	
	26	5	
	U	B 55	
		T	

The State of Texas

CROCKETT

County

SECTION No. 5

BLOCK No. 55

FIELD NOTES of a survey of

693.8

ACRES of land made for THE

UNIVERSITY OF TEXAS by virtue of an

ACT approved March 29, 1929.

Mag. Declination 10° 50' East.

True North is 0° 14' 00" to the right of the North point used in
the Field notes of this survey.Said survey is situated in CROCKETT County, Texas,
on the drainage of Spring Creek Creek, a tributary of Middle Concho
about 23 miles N 29° E of Ozona, the County site of Crockett County.

Beginning at the South common corner of sections Nos. 21 and 22,
Block 52, University Land, and the NW corner of section No. 4, this
Block.

Thence West --- at 946.7 varas point on top of a rocky ledge extend-
ing North and South --- at 1610 varas cross an abandoned road running
NW and SE --- at 1692 varas cross a drain running NW --- at 1885
varas cross another road running NW and SE --- at 2002.6 varas strike
the concrete monument set on the East side of a very rocky hill for
the SE corner of section No. 25, being the NE corner of section No. 26,
Block 38, and the SW corner of section No. 21, Block 52, the brass
plate in top of said monument having been stamped as is represented
in the figure above from which a windmill bears S 86° 44' E about 1
mile; a letter "X" and a letter "T" cut on the faces of fixed rocks
bear respectively S 9° 02' W 51.2 varas and S 87° 05' W 38.5 varas.

Thence South 0° 09' 10" E --- at 90.4 varas cross at about right angles
a 36-inch net wire fence having 2 barbed wires above the net --- at
551.7 varas and at 601.7 varas cross and recross a road --- at 866
varas point on top of a hill --- at 1306.7 varas center of the bottom
of a small drain running NW --- at 1958.3 varas strike the SE corner
of said section No. 26, Block 38 and the NE corner of section No. 5,
Block 39.

Thence East 1997.3 varas to the SW corner of section No. 4, this Block.

Thence North 1958.3 varas to the place of beginning.

Surveyed April 12, 1934.

Robert A. Leidecker } Chainmen.
Jim Howard King } Transitman.
Norris B. Creath }

I, Frank F. Friend, Licensed Land Surveyor of Texas and Special Surveyor of University
Lands, do hereby certify that the foregoing survey was made by me in the field and according to law;
that the limits, boundaries, and corners, with the marks, natural and artificial, are truly described
in the foregoing plat and field notes, just as I found them on the ground; and that they are recorded
in the Surveyor's Records in Ozona, Crockett County in Book UT Vol. C-2 page 24

This 30th day of November, 1937.

Orig. in Bk. UT, Vol. 12, p. 80, G.L.O.

Frank F. Friend
Licensed Land Surveyor of Texas, and
Special Surveyor of University Lands

For Plat see General Sketch at
back of this Volume.

	B	B	
	5	6	
	6	15	
	39	55	
	U	T	

The State of Texas

SECTION No. 6

CROCKETT

County

BLOCK No. 55

FIELD NOTES of a survey of

691.9

ACRES of land made for THE

UNIVERSITY OF TEXAS by virtue of an

ACT approved March 29, 1929.

Mag. Declination 10° 50' East.

True North is 0° 14' 00" to the right of the North point used in
the Field notes of this survey.

Said survey is situated in CROCKETT County, Texas,
on the drainage of no outlet Creek, a tributary of dry lake area
about 21 miles N 29° E of Ozona, the County site of Crockett County.

Beginning at the common corner of section No. 26, Block 38, and
section No. 5, Block 39, University Land, and section No. 5, this
Block, for the NW corner of this section No. 6.

Thence South 0° 09' 10" E --- at 90.4 varas pass through at about
right angles a 36-inch net wire fence having 2 barbed wires above
the net --- at 553 varas cross a road running NE and SW --- at 1305
varas center of a small drain running NW --- at 1958.3 varas strike
the concrete monument set for the SE corner of said section No. 5,
Block 39, being the NE corner of section No. 6, same Block, situated
on a rocky slope toward the East, its brass plate in top having been
stamped as is represented in the figure above, from which a windmill
near the Delong Ranch House bears S 66° 40' E about 400 varas; a
6-inch letter "X" and a similar letter "F" cut in the faces of fixed
rocks bear respectively S 82° 57' W 25.2 varas and N 76° 26 E 31.6
varas.

Thence East 1992.1 varas to a point for the SE corner of this section
No. 6.

Thence North 1958.3 varas to the South common corner of sections
No. 4 and No. 5.

Thence West 1997.3 varas to the place of beginning.

Surveyed April 17, 1934.

Robert A. Leidecker } Chainmen.
Jim Howard King } Transitman.
Norris B. Creath }

I, Frank F. Friend, Licensed Land Surveyor of Texas and Special Surveyor of University
Lands, do hereby certify that the foregoing survey was made by me in the field and according to law;
that the limits, boundaries, and corners, with the marks, natural and artificial, are truly described
in the foregoing plat and field notes, just as I found them on the ground; and that they are recorded
in the Surveyor's Records in Ozona, Texas, Crockett County in Book UT Vol. C-2 page 25
This 2nd day of December, 1937.

Orig. in Bk. UT, Vol. 12, p. 81, G.L.O.

Frank F. Friend
Licensed Land Surveyor of Texas, and
Special Surveyor of University Lands

For Plat see General Sketch at
back of this Volume.

The State of Texas

SECTION No. 7

CROCKETT

County

BLOCK No. 55

FIELD NOTES of a survey of

677.6

ACRES of land made for THE

UNIVERSITY OF TEXAS by virtue of an

ACT approved March 29, 1929.

B	55
7 8	
14 13	
U	T

Mag. Declination 10° 49' East.

True North is 0° 13' 30" to the right of the North point used in
the Field notes of this survey.

Said survey is situated in CROCKETT County, Texas,
on the drainage of no outlet Creek, a tributary of dry lake area
about 23 miles N 32° E of Ozona, the County site.

Beginning at the common corner of sections Nos. 4, 5 and 6, this
Block.

Thence East 1953.3 varas to the SW corner of section No. 3.

Thence South --- at 60.2 varas cross a 36-inch net wire fence --- at
1251 varas cross a small shallow drain running SW --- at 1958.3 varas
set a concrete monument on high ground on the East side of a drain
running South for the SE corner of this section No. 7, stamped its
brass plate in top as is represented in the figure above, from which
a 7-inch mesquite marked "X" bears S 76° 19' E 33.6 varas; a wind-
mill bears S 0° 53' 20" E about 4670 varas; the junction of a fence
from the East with a N - S fence bears S 84° 38' W 107.8 varas.

Thence West 1953.3 varas to the SE corner of section No. 6.

Thence North 1958.3 varas to the place of beginning.

Surveyed April 17, 1934.

Robert A. Leidecker } Chainmen.
Jim Howard King } Transitman.
Norris B. Creath }

I, Frank F. Friend, Licensed Land Surveyor of Texas and Special Surveyor of University
Lands, do hereby certify that the foregoing survey was made by me in the field and according to law;
that the limits, boundaries, and corners, with the marks, natural and artificial, are truly described
in the foregoing plat and field notes, just as I found them on the ground; and that they are recorded
in the Surveyor's Records in Ozona, Texas, Crockett County in Book UT Vol. C-2 page 26
This 2nd day of December, 1937.

Orig. in Bk. UT, Vol. 12, p. 82, G.L.O.

Frank F. Friend
Licensed Land Surveyor of Texas, and
Special Surveyor of University Lands

For Plat see General Sketch at
back of this Volume.

The State of Texas

B	55
7	8
14	13
U	T

CROCKETT

County

SECTION No. 8

BLOCK No. 55

FIELD NOTES of a survey of

677.3

ACRES of land made for THE

UNIVERSITY OF TEXAS by virtue of an

ACT approved March 29, 1929.

Mag. Declination $10^{\circ} 37'$ East.True North is $0^{\circ} 13' 00''$ to the right of the North point used in the Field notes of this survey.

Said survey is situated in CROCKETT County, Texas,
on the drainage of no outlet Creek, a tributary of dry lake area
about 23 miles N 34° E of Ozona, the County site.

Beginning at the common corner of sections Nos. 3, 4 and 7, this Block.

Thence South --- at 60.2 varas cross a 36-inch net wire fence --- at 1251 varas cross a small shallow drain running SW --- at 1958.3 varas strike the concrete monument set on high ground on the east side of a drain running south for the SE corner of said section No. 7, its brass plate in top having been stamped as is represented in the figure above, from which a 7-inch mesquite marked "X" bears S $76^{\circ} 19'$ E 33.6 varas; a windmill bears S $0^{\circ} 53' 20''$ E about 4670 varas; the junction of a fence from the east with a N - S fence bears S $84^{\circ} 38'$ W 107.8 varas.

Thence East 1952.4 varas to a point for the SE corner of this section No. 8.

Thence North 1958.3 varas to the south common corner of sections #2 and #3.

Thence West 1952.4 varas to the place of beginning.

Surveyed April 17, 1934.

Robert A. Leidecker
Jim Howard King
Norris B. Creath

Chainmen.
Transitman.

I, Frank F. Friend, Licensed Land Surveyor of Texas and Special Surveyor of University Lands, do hereby certify that the foregoing survey was made by me in the field and according to law; that the limits, boundaries, and corners, with the marks, natural and artificial, are truly described in the foregoing plat and field notes, just as I found them on the ground; and that they are recorded in the Surveyor's Records in Ozona, Texas, Crockett County in Book UT Vol. C-2 page 27

This 17th day of December, 1937.

Orig. in Bk. UT, Vol. 12, p. 83, G.L.O.

Frank F. Friend
Licensed Land Surveyor of Texas, and
Special Surveyor of University Lands

For Plat see General Sketch at
back of this Volume.

U	T
9	10
12	11
B	55

The State of Texas

SCHLEICHER
& CROCKETT

SECTION No. 9
County } BLOCK No. 55

FIELD NOTES of a survey of

663.5

ACRES of land made for THE

UNIVERSITY OF TEXAS by virtue of an

ACT approved March 29, 1929.

Mag. Declination $10^{\circ} 25'$ East.

True North is $0^{\circ} 12' 30''$ to the right of the North point used in
the Field notes of this survey.

Said survey is situated in SCHLEICHER & CROCKETT County, Texas,
on the drainage of no outlet Creek, a tributary of dry lake area
about 23 miles N $67^{\circ}W$ of Eldorado, the County site of Schleicher County;
and about 24 miles N $36^{\circ}E$ of Ozona, the County site of Crockett County.

Beginning at the SE corner of section No. 8, this Block.

Thence East --- at 1051.2 varas cross the Crockett-Schleicher County
Line --- at 1912.7 varas set a concrete monument on a high divide in
black soil containing large boulders for the SE corner of this section
No. 9, stamped its brass plate in top as is represented in the figure
above, from which a windmill at the Bill Adams Ranch bears N $33^{\circ} 29'$ E;
another windmill bears S $65^{\circ} 41'$ E about two miles; the windmill at
the Nix Ranch bears S $1^{\circ} 35'$ E; another windmill bears S $3^{\circ} 18'$ W
about 2700 varas; a 3-way fence corner bears S $84^{\circ} 35'$ W 171.4 varas.

Thence North --- at 197.4 varas cross a 36-inch net wire fence having
2 barbed wires above the net running NE to the Adams Ranch --- at
827.7 varas set a 60d hub nail in a rock mound --- at 1231 varas
cross a road running toward the Adams Ranch --- at 1958.3 varas strike
the SW corner of section No. 1 and the SE corner of section No. 2.

Thence West --- at 854.4 varas recross the Crockett-Schleicher County
Line --- at 1912.7 varas strike the SE corner of section No. 3 and
the NE corner of section No. 8.

Thence South 1958.3 varas to the place of beginning.

NOTE: Of this survey, there are 297.6 acres in Schleicher County; and
365.9 acres in Crockett County.

Surveyed April 17, 1934.

Robert A. Leidecker } Chainmen.
Jim Howard King }
Norris B. Creath } Transitman.

I, Frank F. Friend, Licensed Land Surveyor of Texas and Special Surveyor of University
Lands, do hereby certify that the foregoing survey was made by me in the field and according to law;
that the limits, boundaries, and corners, with the marks, natural and artificial, are truly described
in the foregoing plat and field notes, just as I found them on the ground; and that they are recorded
in the Surveyor's Records in Eldorado, Schleicher County in Book UT Vol. S-1 page 63

This 21st day of December, 1937.

Orig. in Bk. UT, Vol. 12, p. 84, G.L.O.
Also recorded in Bk. UT, Vol. C-2, p. 28
Ozona, Texas, Crockett County.

Frank F. Friend
Licensed Land Surveyor of Texas, and
Special Surveyor of University Lands

For Plat see General Sketch at
back of this Volume.

The State of Texas

U	T
9	10
12	11
B	55

SCHLEICHER

County

SECTION No. 10

BLOCK No. 55

FIELD NOTES of a survey of

663.5

ACRES of land made for THE

UNIVERSITY OF TEXAS by virtue of an

ACT approved March 29, 1929.

Mag. Declination 10° 20' East.

True North is 0° 12' 00" to the right of the North point used in the Field notes of this survey.

Said survey is situated in SCHLEICHER County, Texas,
on the drainage of no outlet Creek, a tributary of dry lake area
about 22 miles N 65° W of Eldorado, the County site.

Beginning at the common corner of sections Nos. 1, 2 and 9, this
Block for the NW corner of this section No. 10.

Thence East 1912.7 varas to the SE corner of said section No. 1,
being also the SW corner of section No. 5 and the NW corner of
section No. 6, Block 54, University Lands.

Thence South 1958.3 varas to the SW corner of said section No. 6
and the NW corner of section No. 15, Block 54.

Thence West 1912.7 varas to the concrete monument set on a high
divide in deep black soil among large boulders for the SE corner of
section No. 9, its brass plate in top having been stamped as is
represented in the figure above, from which a windmill at the Bill
Adams Ranch bears N 33° 29' E; another windmill bears S 65° 41' E
about two miles; the windmill at the Nix Ranch bears S 1° 35' E;
another windmill bears S 3° 18' W about 2700 varas; a 3-way fence
corner bears S 84° 35' W 171.4 varas.

Thence North --- at 197.4 varas cross a 36-inch net wire fence
having 2 barbed wires above the net running NE to the Adams Ranch
--- at 827.7 varas pass a 60d hub nail in a rock mound --- at 1231
varas cross a road running toward the Adams Ranch --- at 1958.3
varas, the place of beginning.

Surveyed April 17, 1934.

Robert A. Leidecker } Chainmen.
Jim Howard King }
Norris B. Creath } Transitman.

I, Frank F. Friend, Licensed Land Surveyor of Texas and Special Surveyor of University
Lands, do hereby certify that the foregoing survey was made by me in the field and according to law;
that the limits, boundaries, and corners, with the marks, natural and artificial, are truly described
in the foregoing plat and field notes, just as I found them on the ground; and that they are recorded
in the Surveyor's Records in Eldorado, Schleicher County in Book UT VolS-1 page 64
This 21st day of December, 1937.

Orig. in Bk. UT. Vol. 12, p. 85, G. I. O.

Frank F. Friend
Licensed Land Surveyor of Texas, and
Special Surveyor of University Lands

For Plat see General Sketch at
back of this Volume.

The State of Texas

U	T
9	10
12	11
B	55

SCHLEICHER

County

SECTION No. 11

BLOCK No. 55

FIELD NOTES of a survey of

663.5

ACRES of land made for THE

UNIVERSITY OF TEXAS by virtue of an

ACT approved March 29, 1929.

Mag. Declination 10° 20' East.

True North is 0° 12' 00" to the right of the North point used in the Field notes of this survey.

Said survey is situated in SCHLEICHER County, Texas, on the drainage of no outlet Creek, a tributary of dry lake area about 22 miles N 68°W of Eldorado, the County site.

Beginning at the SE corner of section No. 10, this block, being the SW corner of section No. 6 and the NW corner of section No. 15, Block 54, University Lands.

Thence South 1958.3 varas to the NW corner of section No. 16, Block 54.

Thence West 1912.7 varas to a point for the SW corner of this section No. 11.

Thence North --- at 29.1 varas set a 60d hub nail in a rock mound --- at 586 varas pass 12 varas East of a large sink hole 12 feet in diameter in the middle of a rocky field --- at 1958.3 varas strike the concrete monument set on a high divide in deep black soil and among large boulders for the SE corner of section No. 9, being the SW corner of section No. 10, its brass plate in top having been stamped as is represented in the figure above, from which a windmill at the Bill Adams Ranch bears N 33° 29' E; another windmill bears S 65° 41' E about two miles; the windmill at the Nix Ranch bears S 1° 35' E; another windmill bears S 3° 18' W about 2700 varas; a 3-way fence corner bears S 84° 35' W 171.4 varas.

Thence East 1912.7 varas to the place of beginning.

Surveyed April 17, 1934.

Robert A. Leidecker } Chainmen.
Jim Howard King } Transitman.
Norris B. Creath

I, Frank F. Friend, Licensed Land Surveyor of Texas and Special Surveyor of University Lands, do hereby certify that the foregoing survey was made by me in the field and according to law; that the limits, boundaries, and corners, with the marks, natural and artificial, are truly described in the foregoing plat and field notes, just as I found them on the ground; and that they are recorded in the Surveyor's Records in Eldorado, Schleicher County in Book UT Vol. S-1 page 65 This 21st day of December, 1937.

Orig. in Bk. UT, Vol. 12, p. 86, G.L.O.

Frank F. Friend
Licensed Land Surveyor of Texas, and
Special Surveyor of University Lands

For Plat see General Sketch at
back of this Volume.

U	T
9	10
12	11
B	55

The State of Texas

SCHLEICHER
& CROCKETT

SECTION No. 12
County } BLOCK No. 55

FIELD NOTES of a survey of

663.5

ACRES of land made for THE

UNIVERSITY OF TEXAS by virtue of an

ACT approved March 29, 1929.

Mag. Declination $10^{\circ} 23'$ East.

True North is $0^{\circ} 12' 30''$ to the right of the North point used in
the Field notes of this survey.

Said survey is situated in SCHLEICHER & CROCKETT County, Texas,
on the drainage of no outlet Creek, a tributary of dry lake area
about 22 miles $N 69^{\circ} W$ of Eldorado, the County site of Schleicher County;
and about 23 miles $N 38^{\circ} E$ of Ozona, the County site of Crockett County.

Beginning at the SW corner of section No. 11, this block for the SE
corner of this section No. 12.

Thence North --- at 29.1 varas pass a 60d hub nail in a rock mound ---
at 586 varas pass 12 varas East of a large sink hole 12 feet in
diameter in the middle of a rocky field --- at 1958.3 varas strike
the concrete monument set on a high divide in deep black soil inter-
spersed with large boulders for the SE corner of section No. 9, this
Block, being the SW corner of section No. 10 and the NW corner of
section No. 11, its brass plate in top having been stamped as is
represented in the figure above, from which a windmill at the Bill
Adams Ranch bears $N 33^{\circ} 29' E$; another windmill bears $S 65^{\circ} 41' E$
about two miles; the windmill at the Nix Ranch bears $S 1^{\circ} 35' E$;
another windmill bears $S 3^{\circ} 18' W$ about 2700 varas; a 3-way fence
corner bears $S 84^{\circ} 35' W 171.4$ varas.

Thence West --- at 861.5 varas cross the Crockett-Schleicher County
line --- at 1912.7 varas strike the SE corner of section No. 8.

Thence South 1958.3 varas to a point for the SW corner of this
section No. 12.

Thence East --- at 1044.1 varas recross the Crockett-Schleicher
County line --- at 1912.7 varas, the place of beginning.

NOTE: Of this survey, there are 300.1 acres in Schleicher County; and
363.4 acres in Crockett County.

Surveyed April 17, 1934.

Robert A. Leidecker } Chainmen.
Jim Howard King }
Norris B. Creath } Transitman.

I, Frank F. Friend, Licensed Land Surveyor of Texas and Special Surveyor of University
Lands, do hereby certify that the foregoing survey was made by me in the field and according to law;
that the limits, boundaries, and corners, with the marks, natural and artificial, are truly described
in the foregoing plat and field notes, just as I found them on the ground; and that they are recorded
in the Surveyor's Records in Eldorado, Schleicher County in Book UT Vol. S-1 page 66

This 21st day of December, 1937.

Orig. in Bk. UT, Vol. 12, p. 87, G.L.O.

Also recorded in Bk. UT, Vol. C-2, p. 29,

Ozona, Crockett County, Texas

Frank F. Friend
Licensed Land Surveyor of Texas, and
Special Surveyor of University Lands

For Plat see General Sketch at
back of this Volume.

The State of Texas

SECTION No. 13

CROCKETT

County

BLOCK No. 55

FIELD NOTES of a survey of

677.3

ACRES of land made for THE

UNIVERSITY OF TEXAS by virtue of an

ACT approved March 29, 1929.

B	55
7	8
14	13
U	T

Mag. Declination 10° 37' East.

True North is 0° 13' 00" to the right of the North point used in
the Field notes of this survey.

Said survey is situated in CROCKETT County, Texas,
on the drainage of Buck Horn Creek, a tributary of dry Devil's River
about 22 miles N 36° E of Ozona, the County site.

Beginning at the common corner of sections Nos. 8, 9 and 12, this
Block.

Thence West 1952.4 varas to the SE corner of section No. 7, being
a concrete monument set on high ground on the East side of a drain
running South, its brass plate in top having been stamped as is
represented in the figure above, from which a 7-inch mesquite marked
"X" bears S 76° 19' E 33.6 varas; a windmill bears S 0° 53' 20" E
about 4670 varas; the junction of a fence from the East with a N-S
fence bears S 84° 38' W 107.8 varas.

Thence South --- at 9.9 varas cross a 36-inch net wire fence having
2 barbed wires above the net coursing S 89° 55' E - N 89° 55' W ---
at 1958.3 varas point in the bottom of a shallow drain running East,
the SW corner of this section No. 13.

Thence East 1952.4 varas to the SW corner of section No. 12.

Thence North 1958.3 varas to the place of beginning.

Surveyed April 17, 1934.

Robert A. Leidecker } Chainmen.
Jim Howard King }
Norris B. Creath } Transitman.

I, Frank F. Friend, Licensed Land Surveyor of Texas and Special Surveyor of University
Lands, do hereby certify that the foregoing survey was made by me in the field and according to law;
that the limits, boundaries, and corners, with the marks, natural and artificial, are truly described
in the foregoing plat and field notes, just as I found them on the ground; and that they are recorded
in the Surveyor's Records in Ozona, Texas, Crockett County in Book UT Vol. C-2 page 30
This 21st day of December, 1937.

Orig. in Bk. UT, Vol. 12, p. 88, G.L.O.

Frank F. Friend
Licensed Land Surveyor of Texas, and
Special Surveyor of University Lands

For Plat see General Sketch at
back of this Volume.

	B	55
	7	8
	14	13
	U	T

The State of Texas

CROCKETT

County

SECTION No. 14

BLOCK No. 55

FIELD NOTES of a survey of

677.6

ACRES of land made for THE

UNIVERSITY OF TEXAS by virtue of an

ACT approved March 29, 1929.

Mag. Declination 10° 45' East.

True North is 0° 13' 30" to the right of the North point used in the Field notes of this survey.

Said survey is situated in CROCKETT County, Texas,
on the drainage of no outlet Creek, a tributary of dry lake area
about 22 miles N 34° E of Ozona, The County site.

Beginning at the common corner of sections Nos. 7, 8 and 13, this Block, which is a concrete monument set on high ground on the East side of a drain running South, its brass plate in top having been stamped as is represented in the figure above, from which a 7-inch mesquite marked "X" bears S 76° 19' E 33.6 varas; a windmill bears S 0° 53' 20" E about 4670 varas; the junction of a fence from the East with a N-S fence bears S 84° 38' W 107.8 varas.

Thence South --- at 9.9 varas cross a 36-inch net wire fence having 2 barbed wires above the net coursing S 89° 55' E - N 89° 55' W --- at 1958.3 varas strike the SW corner of said section No. 13, being a point in the bottom of a shallow drain running East.

Thence West 1953.3 varas to a point for the SW corner of this section No. 14.

Thence North 1958.3 varas to the South common corner of sections No. 6 and No. 7.

Thence East 1953.3 varas to the place of beginning.

Surveyed April 17, 1934.

Robert A. Leidecker } Chainmen.
Jim Howard King } Transitman.
Norris B. Creath }

I, Frank F. Friend, Licensed Land Surveyor of Texas and Special Surveyor of University Lands, do hereby certify that the foregoing survey was made by me in the field and according to law; that the limits, boundaries, and corners, with the marks, natural and artificial, are truly described in the foregoing plat and field notes, just as I found them on the ground; and that they are recorded in the Surveyor's Records in Ozona, Texas, Crockett County in Book UT Vol. C-2 page 31.

This 21st day of December, 1937.

Orig. in Bk. UT, Vol. 12, p. 89, G.L.O.

Frank F. Friend

Licensed Land Surveyor of Texas, and
Special Surveyor of University Lands

For Plat see General Sketch at
back of this Volume.

	B	B	
	5	6	
	6	15	
	39	55	
	U	T	

The State of Texas

CROCKETT

County

SECTION No. 15

BLOCK No. 55

FIELD NOTES of a survey of

690.1

ACRES of land made for THE

UNIVERSITY OF TEXAS by virtue of an

ACT approved March 29, 1929.

Mag. Declination $10^{\circ} 50'$ East.

True North is $0^{\circ} 14' 00''$ to the right of the North point used in
the Field notes of this survey.

Said survey is situated in
on the drainage of Buck Horn
about 21 miles N 31° E of Ozona, the County site.

CROCKETT

County, Texas,

Creek, a tributary of dry Devil's River

Beginning at the SW corner of section No. 14, this Block for the
SE corner of this section No. 15.

Thence North 1958.3 varas to the SE corner of section No. 6 and
the SW corner of section No. 7.

Thence West 1992.1 varas to the concrete monument set on a rocky
slope toward the East for the SE corner of section No. 5, being the
NE corner of section No. 6, Block 39, University Lands, its brass
plate in top having been stamped as is represented in the figure
above, from which a windmill near the DeLong Ranch House bears
S $66^{\circ} 40'$ E about 400 varas; a 6-inch letter "X" and a similar letter
"F" cut in the faces of fixed rocks bear respectively S $82^{\circ} 57'$ W
25.2 varas and N $76^{\circ} 26'$ E 31.6 varas.

Thence S $0^{\circ} 09' 10''$ E --- at 1400 varas cross a road running NW and
SE --- at 1416 varas cross a drain running SE --- at 1553.4 varas
cross a 36-inch net wire fence having 2 barbed wires above the net,
also running NW and SE --- at 1932.4 varas cross another road running
East and West --- at 1958.3 varas strike the SE corner of section
No. 6 and the NE corner of section No. 15, Block 39.

Thence East 1986.9 varas to the place of beginning.

Surveyed April 17, 1934.

Robert A. Leidecker

Jim Howard King

Norris B. Creath

Chainmen.

Transitman.

I, Frank F. Friend, Licensed Land Surveyor of Texas and Special Surveyor of University
Lands, do hereby certify that the foregoing survey was made by me in the field and according to law;
that the limits, boundaries, and corners, with the marks, natural and artificial, are truly described
in the foregoing plat and field notes, just as I found them on the ground; and that they are recorded
in the Surveyor's Records in Ozona, Texas, Crockett County in Book UT Vol. C-2 page 32
This 21st day of December, 1937.

Orig. in Bk. UT, Vol. 12, p. 90. G. L. O.

Frank F. Friend
Licensed Land Surveyor of Texas, and
Special Surveyor of University Lands

For Plat see General Sketch at
back of this Volume.

	B	B	
	15	16	
	16	25	
	39	55	
	U	T	

The State of Texas

CROCKETT

County

SECTION No. 16

BLOCK No. 55

FIELD NOTES of a survey of

688.3

ACRES of land made for THE

UNIVERSITY OF TEXAS by virtue of an

ACT approved March 29, 1929.

Mag. Declination 10° 50' East.

True North is 0° 14' 00" to the right of the North point used in
the Field notes of this survey.

Said survey is situated in CROCKETT County, Texas,
on the drainage of Buck Horn Creek, a tributary of dry Devil's River
about 20 miles N 33° E of Ozona, the County site.

Beginning at the SW corner of section No. 15, this Block, being the
East common corner of sections No. 6 and No. 15, Block 39, University
Lands.

Thence S 0° 09' 10" E --- at 81.3 varas cross a 36-inch net wire
fence having 2 barbed wires above the net --- at 1384.2 varas cross
under a telephone line --- at 1388.8 varas cross a pipe line --- at
1958.3 varas strike the concrete monument set in a prairie of good
turf sparsely covered with mesquite for the SE corner of section
No. 15, being the NE corner of section No. 16, Block 39, its brass
plate in top having been stamped as is represented in the figure
above, from which a 12-inch mesquite marked "T", another 12-inch
mesquite marked "F", and a 14-inch mesquite marked "X" bear re-
spectively S 12° 16' W 90.5 varas, S 73° 06' W 49.9 varas, and
N 88° 41' E 44.6 varas; a windmill bears S 9° 01' E about one mile.

Thence East 1981.7 varas to a point for the SE corner of this section
No. 16.

Thence North 1958.3 varas to the SW corner of section No. 14 and
the SE corner of section No. 15.

Thence West 1986.9 varas to the place of beginning.

Surveyed April 17, 1934.

Robert A. Leidecker } Chainmen.
Jim Howard King } Transitman.
Norris B. Creath }

I, Frank F. Friend, Licensed Land Surveyor of Texas and Special Surveyor of University
Lands, do hereby certify that the foregoing survey was made by me in the field and according to law;
that the limits, boundaries, and corners, with the marks, natural and artificial, are truly described
in the foregoing plat and field notes, just as I found them on the ground; and that they are recorded
in the Surveyor's Records in Ozona, Texas, Crockett County in Book UT Vol. C-2 page 33

This 21st day of December, 1937.

Orig. in Bk. UT, Vol. 12, p. 91, G.L.O.

Frank F. Friend
Licensed Land Surveyor of Texas, and
Special Surveyor of University Lands

For Plat see General Sketch at
back of this Volume.

The State of Texas

B	55
17	18
24	23
U	T

CROCKETT

County

SECTION No. 17

BLOCK No. 55

FIELD NOTES of a survey of

677.6

ACRES of land made for THE

UNIVERSITY OF TEXAS by virtue of an

ACT approved March 29, 1929.

Mag. Declination 10° 45' East.

True North is 0° 13' 30" to the right of the North point used in the Field notes of this survey.

Said survey is situated in CROCKETT County, Texas, on the drainage of Buck Horn Creek, a tributary of dry Devil's River about 21 miles N 36° E of Ozona, the County site.

Beginning at the common corner of sections Nos. 14, 15 and 16, this Block.

Thence East 1953.3 varas to a point in the bottom of a shallow drain, the SW corner of section No. 13.

Thence South --- at 35.0 varas pass 1 vara West of an old stone mound --- at 655.3 varas cross a telephone line running about S 72° 20' E - N 72° 20' W --- at 659.5 varas cross a pipe line running parallel to the telephone line --- at 800 varas pass near the head of a rocky drain running East --- at 1958.3 varas set a concrete monument in a valley about 15 varas West of a drain running SW for the SE corner of this section No. 17, stamped its brass plate in top has is represented in the figure above, from which a letter "U", a letter "L" and a letter "T" cut in the faces of fixed rocks bear respectively N 87° 01' E 30.0 varas, S 1° 39' E 33.1 varas and N 56° 11' W 90.0 varas; a windmill near a ranch house bears S 5° 30' E about 755 varas.

Thence West 1953.3 varas to the SE corner of section No. 16.

Thence North 1958.3 varas to the place of beginning.

Surveyed April 17, 1934.

Robert A. Leidecker } Chainmen.
Jim Howard King } Transitman.
Norris B. Creath }

I, Frank F. Friend, Licensed Land Surveyor of Texas and Special Surveyor of University Lands, do hereby certify that the foregoing survey was made by me in the field and according to law; that the limits, boundaries, and corners, with the marks, natural and artificial, are truly described in the foregoing plat and field notes, just as I found them on the ground; and that they are recorded in the Surveyor's Records in Ozona, Texas, Crockett County in Book UT Vol. C-2 page 34.

This 21st day of December, 1937.

Orig. in Bk. UT, Vol. 12, p. 92, G.L.O.

Frank F. Friend
Licensed Land Surveyor of Texas, and
Special Surveyor of University Lands

For Plat see General Sketch at
back of this Volume.

The State of Texas

B	55
17	18
24	23
U	T

CROCKETT

County

SECTION No. 18

BLOCK No. 55

FIELD NOTES of a survey of

677.3

ACRES of land made for THE

UNIVERSITY OF TEXAS by virtue of an

ACT approved March 29, 1929.

Mag. Declination 10° 44' East.

True North is 0° 13' 00" to the right of the North point used in
the Field notes of this survey.Said survey is situated in CROCKETT County, Texas,
on the drainage of Buck Horn Creek, a tributary of dry Devil's River
about 22 miles N 38° E of Ozona, the County site.

Beginning at the common corner of sections Nos. 13, 14 and 17, this
Block, being a point in the bottom of a shallow drain running East.

Thence South --- at 35.0 varas point from which an old stone mound
bears E 1.0 varas --- at 655.3 varas cross a telephone line coursing
about S 72° 20' E - N 72° 20' W --- at 659.5 varas cross a pipe line
running parallel to the telephone line --- at 800 varas pass near
the head of a rocky drain running East --- at 1958.3 varas strike
the concrete monument set for the Se corner of section No. 17,
situated in a valley about 15 varas West of a drain running SW, its
brass plate in top having been stamped as is represented in the
figure above, from which a letter "U", a letter "L" and a letter "T"
cut on the faces of fixed rocks bear respectively N 87° 01' E 30.0
varas, S 1° 39' E 33.1 varas and N 56° 11' W 90.0 varas; a windmill
near a ranch house bears S 5° 30' E about 755 varas.

Thence East 1952.4 varas to a point for the SE corner of this section
No. 18.

Thence North 1958.3 varas to the South common corner of sections
No. 12 and No. 13.

Thence West 1952.4 varas to the place of beginning.

Surveyed April 17, 1934.

Robert A. Leidecker } Chainmen.
Jim Howard King }
Norris B. Creath } Transitman.

I, Frank F. Friend, Licensed Land Surveyor of Texas and Special Surveyor of University
Lands, do hereby certify that the foregoing survey was made by me in the field and according to law;
that the limits, boundaries, and corners, with the marks, natural and artificial, are truly described
in the foregoing plat and field notes, just as I found them on the ground; and that they are recorded
in the Surveyor's Records in Ozona, Texas, Crockett County in Book UT Vol. C-2 page 35
This 21st day of December, 1937.

Orig. in Bk. UT, Vol. 12, p. 93, G.L.O.

Frank F. Friend
Licensed Land Surveyor of Texas, and
Special Surveyor of University Lands

For Plat see General Sketch at
back of this Volume.

The State of Texas

SCHLEICHER
& CROCKETT

SECTION No. 19
County } BLOCK No. 55

FIELD NOTES of a survey of

663.5

ACRES of land made for THE

UNIVERSITY OF TEXAS by virtue of an

ACT approved March 29, 1929.

B	55
19	20
22	21
U	T

Mag. Declination 10° 37' East.

True North is 0° 12' 30" to the right of the North point used in the Field notes of this survey.

Said survey is situated in SCHLEICHER & CROCKETT County, Texas, on the drainage of no outlet Creek, a tributary of dry lake area about 22 miles N 72° W of Eldorado, the County site of Schleicher County; and about 22 miles N 40° E of Ozona, the County site of Crockett County.

Beginning at the SW, the SE and the NE corner respectively of sections Nos. 12, 13 and 18, this Block.

Thence South 1958.3 varas to the SE corner of said section No. 18.

Thence East --- at 1037.0 varas cross the Crockett-Schleicher County Line --- at 1912.7 varas set a concrete monument on a high divide for the SE corner of this section No. 19, stamped its brass plate in top as is represented in the figure above, from which a windmill bears N 13° 35' E about 6290 varas; an earth mound containing broken glass bears N 61° 00' E 31.7 varas; a windmill bears S 3° 06' E about 4150 varas; a mesquite 8 inches in diameter marked "X" bears S 43° 30' W 176.4 varas; another windmill bears N 6° 08' W about 3/4 mile.

Thence North --- at 89.3 varas cross a pipe line running about S 72° 20' E - N 72° 20' W --- at 93.7 varas cross a telephone line running parallel with the pipe line --- at 1236.7 varas cross a 36-inch net wire fence having 1 barbed wire above the net about 200 varas East of a concrete tank near a windmill --- at 1541.7 varas set a 60d hub nail in a rock mound --- at 1958.3 varas strike the South common corner of sections No. 11 and No. 12.

Thence West --- at 868.6 varas recross the Crockett-Schleicher County Line --- at 1912.7 varas, the place of beginning.

NOTE: Of this survey, there are 302.5 acres in Schleicher County; and 361.0 acres in Crockett County.

Surveyed April 17, 1934.

Robert A. Leidecker } Chainmen.
Jim Howard King } Transitman.
Norris B. Creath }

I, Frank F. Friend, Licensed Land Surveyor of Texas and Special Surveyor of University Lands, do hereby certify that the foregoing survey was made by me in the field and according to law; that the limits, boundaries, and corners, with the marks, natural and artificial, are truly described in the foregoing plat and field notes, just as I found them on the ground; and that they are recorded in the Surveyor's Records in Eldorado, Schleicher County in Book UT Vol. S-1 page 67.

This 21st day of December, 1937.

Orig. in Bk. UT, Vol. 12, p. 94, G.L.O.

Also recorded in Bk. UT, Vol. C-2, p. 36,

Ozona, Texas, Crockett County.

Frank F. Friend
Licensed Land Surveyor of Texas, and
Special Surveyor of University Lands

For Plat see General Sketch at
back of this Volume.

The State of Texas

SCHLEICHER

County

SECTION No. 20

BLOCK No. 55

FIELD NOTES of a survey of

663.5

ACRES of land made for THE

UNIVERSITY OF TEXAS by virtue of an

ACT approved March 29, 1929.

B	55
19 20	
22 21	
U	T

Mag. Declination 10° 35' East.

True North is 0° 12' 00" to the right of the North point used in
the Field notes of this survey.

Said survey is situated in SCHLEICHER County, Texas,
on the drainage of no outlet Creek, a tributary of dry lake area
about 21 miles N 71° W of Eldorado, the County site.

Beginning at a concrete monument set on a high divide for the SE corner of section No. 19, this Block, its brass plate in top having been stamped as is represented in the figure above, from which a windmill bears N 13° 35' E about 6290 varas; an earth mound containing broken glass bears N 61° 00' E 31.7 varas; a windmill bears S 3° 06' E about 4150 varas; a mesquite 8 inches in diameter marked "X" bears S 43° 30' W 176.4 varas; another windmill bears N 6° 08' W about 3/4 mile.

Thence North --- at 89.3 varas cross a pipe line running about S 72° 20' E - N 72° 20' W --- at 93.7 varas cross a telephone line running parallel with the pipe line --- at 1236.7 varas cross a 36-inch net wire fence having 1 barbed wire above the net about 200 varas East of a concrete tank near a windmill --- at 1541.7 varas pass a 60d hub nail in a rock mound --- at 1958.3 varas strike the NE corner of said section No. 19, being the SW corner of section No. 11, this Block.

Thence East 1912.7 varas to the SE corner of said section No. 11, being also the SW corner of section No. 15 and the NW corner of section No. 16, Block 54, University Lands.

Thence South 1958.3 varas to the NW corner of section No. 25, Block 54.

Thence West 1912.7 varas to the place of beginning.

Surveyed April 17, 1934.

Robert A. Leidecker

Jim Howard King

Norris B. Creath

Chainmen.

Transitman.

I, Frank F. Friend, Licensed Land Surveyor of Texas and Special Surveyor of University Lands, do hereby certify that the foregoing survey was made by me in the field and according to law; that the limits, boundaries, and corners, with the marks, natural and artificial, are truly described in the foregoing plat and field notes, just as I found them on the ground; and that they are recorded in the Surveyor's Records in Eldorado, Schleicher County in Book UT Vol. 8-1 page 68.
This 21st day of December, 1937.

Orig. in Bk. UT, VOL. 12, p. 95, G.L.O.

Frank F. Friend
Licensed Land Surveyor of Texas, and
Special Surveyor of University Lands

For Plat see General Sketch at
back of this Volume.

The State of Texas

SECTION No. 21

SCHLEICHER

County

BLOCK No. 55

FIELD NOTES of a survey of

663.5

ACRES of land made for THE

UNIVERSITY OF TEXAS by virtue of an

ACT approved March 29, 1929.

B	55	U B 55	T B 54
19	20	21	25
22	21	5	1
U	T	B 56	B 57

Fig. # 1 Mag. Declination 10° 37' East.

True North is 0° 12' 00" to the right of the North point used in the Field notes of this survey.

Said survey is situated in SCHLEICHER County, Texas, on the drainage of no outlet Creek, a tributary of dry lake area about 21 miles N 73° W of Eldorado, the County site.

Beginning at a concrete monument set on a high divide for the SE corner of section No. 19, being the SW corner of section No. 20, this Block, its brass plate in top having been stamped as is represented in Figure No. 1 above, from which a windmill bears N 13° 35' E about 6290 varas; an earth mound containing broken glass bears N 61° 00' E 31.7 varas; a windmill bears S 3° 06' E about 4150 varas; a mesquite 8 inches in diameter marked "X" bears S 43° 30' W 176.4 varas; another windmill bears N 6° 08' W about 3/4 mile.

Thence East 1912.7 varas to the SE corner of section No. 20, this Block, being the SW corner of section No. 16 and the NW corner of section No. 25, Block 54, University Lands.

Thence South 1958.3 varas to the concrete monument set in a prairie sparsely covered with mesquite trees for the SW corner of said section No. 25, Block 54, its brass plate in top having been stamped as is represented in Figure No. 2 above, from which a 7-inch mesquite marked "X" and a 10-inch mesquite marked "L" bear respectively N 85° 30' W 93.6 varas and N 33° 05' E 69.1 varas.

Thence West --- at 189.0 varas cross a N-S fence --- at 1912.7 varas point for the SW corner of this section No. 21.

Thence North --- at 610.4 varas and at 1412.8 varas set 60d hub nails in rock mounds --- at 1958.3 varas, the place of beginning.

Surveyed April 17, 1934.

Robert A. Leidecker } Chainmen.
Jim Howard King }
Norris B. Creath } Transitman.

I, Frank F. Friend, Licensed Land Surveyor of Texas and Special Surveyor of University Lands, do hereby certify that the foregoing survey was made by me in the field and according to law; that the limits, boundaries, and corners, with the marks, natural and artificial, are truly described in the foregoing plat and field notes, just as I found them on the ground; and that they are recorded in the Surveyor's Records in Eldorado, Schleicher County in Book UT Vol. S-1 page 69.

This 21st day of December, 1937.

Orig. in Bk. UT, Vol. 12, p. 96, G.L.O.

Frank F. Friend
Licensed Land Surveyor of Texas, and
Special Surveyor of University Lands

For Plat see General Sketch at
back of this Volume.

B	55
19 20	
22 21	
U	T

The State of Texas

SCHLEICHER
& CROCKETT

SECTION No. 22

County } BLOCK No. 55

FIELD NOTES of a survey of

663.5

ACRES of land made for THE

UNIVERSITY OF TEXAS by virtue of an

ACT approved March 29, 1929.

Mag. Declination 10° 40' East.

True North is 0° 12' 30" to the right of the North point used in the Field notes of this survey.

Said survey is situated in X SCHLEICHER & CROCKETT County, Texas,
on the drainage of no outlet Creek, a tributary of dry lake area
about 22 miles N 74° W of Eldorado, the County site of Schleicher County;
and about 21 miles N 41° E of Ozona, the County site of Crockett County.

Beginning at the SW corner of section No. 21, this Block.

Thence North --- at 610.4 varas and at 1412.8 varas pass 60d hub
nails in rock mounds --- at 1958.3 varas strike the concrete
monument set on a high divide for the SE corner of section No. 19,
this Block, being the SW corner of section No. 20, its brass plate
in top having been stamped as is represented in the figure above,
from which a windmill bears N 13° 35' E about 6290 varas; an earth
mound containing broken glass bears N 61° 00' E 31.7 varas; a
windmill bears S 3° 06' E about 4150 varas; a mesquite 8 inches in
diameter marked "X" bears S 43° 30' W 176.4 varas; another windmill
bears N 6° 08' W about 3/4 mile.

Thence West --- at 875.7 varas cross the Crockett-Schleicher County
Line --- at 1912.7 varas strike the SE corner of section No. 18.

Thence South 1958.3 varas to a point for the SW corner of this
section No. 22.

Thence East --- at 1029.9 varas recross the Crockett-Schleicher
County Line --- at 1912.7 varas, the place of beginning.

NOTE: Of this survey, there are 305.0 acres in Schleicher County; and
358.5 acres in Crockett County.

Surveyed April 17, 1934.

Robert A. Leidecker } Chainmen.
Jim Howard King }
Norris B. Creath } Transitman.

I, Frank F. Friend, Licensed Land Surveyor of Texas and Special Surveyor of University
Lands, do hereby certify that the foregoing survey was made by me in the field and according to law;
that the limits, boundaries, and corners, with the marks, natural and artificial, are truly described
in the foregoing plat and field notes, just as I found them on the ground; and that they are recorded
in the Surveyor's Records in Ozona, Texas, Crockett County in Book UT Vol. C-2 page 37

This 22nd day of December, 1937.

Orig. in Bk. UT, Vol. 12, p. 97, G.L.O.
Also recorded in Bk. UT, Vol. S-1, p. 70
Eldorado, Texas, Schleicher County

Frank F. Friend
Licensed Land Surveyor of Texas, and
Special Surveyor of University Lands

For Plat see General Sketch at
back of this Volume.

The State of Texas

B	55
17	18
24	23
U	T

CROCKETT

County

SECTION No. 23

BLOCK No. 55

FIELD NOTES of a survey of

677.3

ACRES of land made for THE

UNIVERSITY OF TEXAS by virtue of an

ACT approved March 29, 1929.

Mag. Declination $10^{\circ} 42'$ East.True North is $0^{\circ} 13' 00''$ to the right of the North point used in the Field notes of this survey.Said survey is situated in CROCKETT County, Texas, on the drainage of Buck Horn Creek, a tributary of dry Devil's River about 21 miles N $39^{\circ} E$ of Ozona, the County site.

Beginning at the SW corner of section No. 22, this Block.

Thence North 1958.3 varas to the SE corner of section No. 18, and the SW corner of section No. 19.

Thence West 1952.4 varas to the concrete monument set in a valley about 15 varas West of a drain running SW for the SE corner of section No. 17, its brass plate in top having been stamped as is represented in the figure above, from which a letter "U", a letter "L" and a letter "T" cut in the faces of fixed rocks bear respectively N $87^{\circ} 01' E$ 30.0 varas, S $1^{\circ} 39' E$ 33.1 varas and N $56^{\circ} 11' W$ 90.0 varas; a windmill near a ranch house bears S $5^{\circ} 30' E$ about 755 varas.

Thence South --- at 23 varas cross a shallow drain running SW --- at 250 varas cross another shallow drain running SE --- at 280.0 varas cross a 36-inch net wire fence having 2 barbed wires above the net coursing generally SE --- at 751.6 varas point from which a steel windmill bears E 72.4 varas --- at 849.6 varas point from which the West edge of a large rock tank bears E 49.6 varas --- at 1958.3 varas point for the SW corner of this section No. 23.

Thence East 1952.4 varas to the place of beginning.

Surveyed April 17, 1934.

Robert A. Leidecker
Jim Howard King
Norris B. Creath

Chainmen.
Transitman.

I, Frank F. Friend, Licensed Land Surveyor of Texas and Special Surveyor of University Lands, do hereby certify that the foregoing survey was made by me in the field and according to law; that the limits, boundaries, and corners, with the marks, natural and artificial, are truly described in the foregoing plat and field notes, just as I found them on the ground; and that they are recorded in the Surveyor's Records in Ozona, Texas, Crockett County in Book UT Vol. C-2 page 38.

This 22nd day of December, 1937.

Orig. in Bk. UT, Vol. 12, p. 98, G.L.O.

Frank F. Friend
Licensed Land Surveyor of Texas, and
Special Surveyor of University Lands

For Plat see General Sketch at
back of this Volume.

The State of Texas

	B	55	
	17	18	
	24	23	
	U	T	

CROCKETT

County

SECTION No. 24

BLOCK No. 55

FIELD NOTES of a survey of

677.6

ACRES of land made for THE

UNIVERSITY OF TEXAS by virtue of an

ACT approved March 29, 1929.

Mag. Declination 10° 45' East.

True North is 0° 13' 30" to the right of the North point used in
the Field notes of this survey.Said survey is situated in CROCKETT County, Texas,
on the drainage of Buck Horn Creek, a tributary of dry Devil's River
about 20 miles N 37° E of Ozona, the County site.

Beginning at the common corner of sections Nos. 17, 18 and 23, this Block, being a concrete monument set in a valley about 15 varas West of a drain running SW, its brass plate in top having been stamped as is represented in the figure above, from which a letter "U", a letter "L" and a letter "T" cut in the faces of fixed rocks bear respectively N 87° 01' E 30.0 varas, S 1° 39' E 33.1 varas and N 56° 11' W 90.0 varas; a windmill near a ranch house bears S 5° 30' E about 755 varas.

Thence South --- at 23 varas cross a shallow drain running SW --- at 250 varas cross another shallow drain running SE --- at 280.0 varas cross a 36-inch net wire fence having 2 barbed wires above the net, coursing generally SE --- at 751.6 varas point from which a steel windmill bears E 72.4 varas --- at 849.6 varas point from which the West edge of a large rock tank bears E 49.6 varas --- at 1958.3 varas strike the SW corner of said section No. 23.

Thence West 1953.3 varas to a point for the SW corner of this section No. 24.

Thence North 1958.3 varas to the SE corner of section No. 16, the SW corner of section No. 17, and the NW corner of this section No. 24.

Thence East 1953.3 varas to the place of beginning.

Surveyed April 17, 1934.

Robert A. Leidecker } Chainmen.
Jim Howard King } Transitman.
Norris B. Creath

I, Frank F. Friend, Licensed Land Surveyor of Texas and Special Surveyor of University Lands, do hereby certify that the foregoing survey was made by me in the field and according to law; that the limits, boundaries, and corners, with the marks, natural and artificial, are truly described in the foregoing plat and field notes, just as I found them on the ground; and that they are recorded in the Surveyor's Records in Ozona, Texas, Crockett County in Book UT Vol. C-2 page 39
This 22nd day of December, 1937.

Orig. in Bk. UT. Vol. 12, p. 99 G. L. O.

Frank F. Friend
Licensed Land Surveyor of Texas, and
Special Surveyor of University Lands

For Plat see General Sketch at
back of this Volume.

The State of Texas

SECTION No. 25

CROCKETT

County

BLOCK No. 55

FIELD NOTES of a survey of

686.5

ACRES of land made for THE

UNIVERSITY OF TEXAS by virtue of an

ACT approved March 29, 1929.

B	B	B	B 55
15	16	16	25
16	25	25	1
39	55	39	B 56
U	T	U	T

Fig. #1

Fig. #2

Mag. Declination 10° 50' East.

True North is 0° 14' 00" to the right of the North point used in the Field notes of this survey.

Said survey is situated in

on the drainage of Buck Horn

about 19 miles N 34° E of Ozona, the County site.

CROCKETT

County, Texas,

Creek, a tributary of dry Devil's River

Beginning at the common corner of sections Nos. 16, 17 and 24, this Block.

Thence West 1981.7 varas to the concrete monument set in a prairie of good turf sparsely covered with mesquite trees for the SE corner of section No. 15, being the NE corner of section No. 16, Block 39, University Lands, its brass plate in top having been stamped as is represented in Fig. #1 above, from which a 12-inch mesquite marked "T", another 12-inch mesquite marked "F" and a 14-inch mesquite marked "X" bear respectively S 12° 16' W 90.5 varas, S 73° 06' W 49.9 varas, and N 88° 41' E 44.6 varas; a windmill bears S 9° 01' E about 1 mile.

Thence S 0° 09' 10" E --- at 745.0 varas cross a 42-inch net wire fence having 1 barbed wire above the net --- at 1958.3 varas strike the concrete monument set for the SE corner of said section No. 16, which is also the NE corner of section No. 25, Block 39, situated in a drain running South about 50 varas North of the mouth of another drain running SW, its brass plate in top having been stamped as is represented in Fig. #2 above, from which a letter "T", a letter "X", and a letter "F" cut in the faces of fixed rocks bear respectively S 18° 31' W 46.2 varas, N 50° 24' W 35.2 varas, and N 5° 06' E 65.2 varas; a windmill near steel tanks bears N 73° 56' E about 400 varas; an old stone mound of 40 large stones 30 varas North of the junction of 3 fences, one from the South, another from the West, and a third from the NE, which may be the original stone mound called for at the SW corner of this section No. 25 bears S 34° 42' E 146.0 varas.

Thence East 1976.5 varas to the SW corner of section No. 24, this Block.

Thence North 1958.3 varas to the place of beginning.

Surveyed April 17, 1934.

Robert A. Leidecker

Jim Howard King

Norris B. Creath

Chainmen.

Transitman.

I, Frank F. Friend, Licensed Land Surveyor of Texas and Special Surveyor of University Lands, do hereby certify that the foregoing survey was made by me in the field and according to law; that the limits, boundaries, and corners, with the marks, natural and artificial, are truly described in the foregoing plat and field notes, just as I found them on the ground; and that they are recorded in the Surveyor's Records in Ozona, Texas, Crockett County in Book UT Vol. C-2 page 40

This 22nd day of December, 1937.

Orig. in Bk. UT, Vol. 12, p. 100, G.L.O.

Frank F. Friend
Licensed Land Surveyor of Texas, and
Special Surveyor of University Lands

For Plat see General Sketch at
back of this Volume.

The State of Texas

SECTION No. 1

B	B 55	B	B
16	25	25	1
25	1	26	10
39	B 56	39	56
U	T	U	T

CROCKETT

County

BLOCK No. 56

FIELD NOTES of a survey of

684.7

ACRES of land made for THE

UNIVERSITY OF TEXAS by virtue of an

ACT approved March 29, 1929.

Fig. #1 Mag. Declination 10° 45' East.

True North is 0° 14' 00" to the right of the North point used in the Field notes of this survey.

Said survey is situated in CROCKETT County, Texas, on the drainage of Buck Horn Creek, a tributary of dry Devil's River about 19 miles N 37° E of Ozona, the County site.

Beginning at a concrete monument set for the SE corner of section No. 16, being the NE corner of section No. 25, Block 39, University Lands, also this monument is the SW corner of section No. 25, Block 55, University Lands, and the NW corner of section No. 1, this Block; said monument being situated in a drain running South about 50 varas North of the mouth of another drain running SW, its brass plate in top having been stamped as is represented in Figure No. 1 above, from which a letter "T", a letter "X" and a letter "F" cut in the faces of fixed rocks bear respectively S 18° 31' W 46.2 varas, N 50° 24' W 35.2 varas, and N 5° 06' E 65.2 varas; a windmill near steel tanks bears N 73° 56' E about 400 varas; an old stone mound of 40 large stones 30 varas North of the junction of 3 fences, one from the South, another from the West, and a third from the NE, which may be the original stone mound called for at the NW corner of this section No. 1 bears S 34° 42' E 146.0 varas.

Thence S 0° 09' 10" E --- at 1557 varas cross a road running NW and SE --- at 1958.3 varas strike the concrete monument set for the SE corner of section No. 25, being the NE corner of section No. 26, Block 39, situated on a hill covered with loose rocks, catclaw brush and mesquites, its brass plate in top having been stamped as is represented in Fig. #2 above, from which a windmill at two steel tanks bears N 8° 01' E about 1 1/4 miles; windmills at ranch houses bear S 88° 24' E about 4 1/4 miles and N 51° 39' E about 2 1/2 miles; a catclaw 6 inches in diameter marked "X" bears S 23° 39' E 71.5 varas; an 8-inch mesquite marked "F" and a 6-inch mesquite marked "T" bear respectively S 16° 56' W 83.4 varas and N 82° 57' W 89.0 varas.

Thence East --- at 81.8 varas cross at about right angles a 36-inch net wire fence --- at 490 varas cross a road running North and South --- at 510 varas cross a drain running South --- at 797.8 varas cross a 36-inch net wire fence coursing N 8° 35' E - S 8° 35' W --- at 1971.2 varas point for the SE corner of this section No. 1.

Thence North 1958.3 varas to the SW corner of section No. 24 and the SE corner of section No. 25, Block 55.

Thence West 1976.5 varas to the place of beginning.

Surveyed April 17, 1934.

Robert A. Leidecker } Chainmen.
Jim Howard King }
Norris B. Creath } Transitman.

I, Frank F. Friend, Licensed Land Surveyor of Texas and Special Surveyor of University Lands, do hereby certify that the foregoing survey was made by me in the field and according to law; that the limits, boundaries, and corners, with the marks, natural and artificial, are truly described in the foregoing plat and field notes, just as I found them on the ground; and that they are recorded in the Surveyor's Records in Ozona, Texas, Crockett County in Book UT Vol. C-2 page 41.

This 22nd day of December, 1937.

Orig. in Bk. UT, Vol. 12, p. 101, G.L.O.

Frank F. Friend
Licensed Land Surveyor of Texas, and
Special Surveyor of University Lands

For Plat see General Sketch at
back of this Volume.

The State of Texas

SECTION No. 2

B	56
2	3
9	8
U	T

CROCKETT

County

BLOCK No. 56

FIELD NOTES of a survey of

677.6

ACRES of land made for THE

UNIVERSITY OF TEXAS by virtue of an

ACT approved March 29, 1929.

Mag. Declination $10^{\circ} 43'$ East.

True North is $0^{\circ} 13' 30''$ to the right of the North point used in
the Field notes of this survey.

Said survey is situated in CROCKETT County, Texas,
on the drainage of Buck Horn Creek, a tributary of dry Devil's River
about 19 miles N 39° E of Ozona, the County site.

Beginning at the SE corner of section No. 1, this Block, for the SW
corner of this section No. 2.

Thence East 1953.3 varas set a concrete monument on a high rocky
brushless prairie for the SE corner of this section No. 2, stamped
its brass plate in top as is represented in the figure above, from
which a windmill near 3 steel tanks bears N $60^{\circ} 39'$ W about 2 1/2
miles; an "X", a "T", an "U" and an "F" each cut on the faces of
fixed rocks bear respectively N $47^{\circ} 39'$ W 25.9 varas, S $60^{\circ} 15'$ E
34.5 varas, S $41^{\circ} 10'$ W 42.2 varas and S $83^{\circ} 30'$ W 53.4 varas;
another windmill bears S $39^{\circ} 43'$ W about 3400 varas.

Thence North --- at 1111 varas cross a drain running West --- at
1482 varas cross a rocky drain running West --- at 1958.3 varas
strike the South common corner of sections No. 23 and No. 24, Block
55, University Lands.

Thence West 1953.3 varas to the SE corner of section No. 25, Block
55 and the NE corner of section No. 1, this Block.

Thence South 1958.3 varas to the place of beginning.

Surveyed April 20, 1937.

Robert A. Leidecker } Chainmen.
Jim Howard King }
Norris B. Creath } Transitman.

I, Frank F. Friend, Licensed Land Surveyor of Texas and Special Surveyor of University
Lands, do hereby certify that the foregoing survey was made by me in the field and according to law;
that the limits, boundaries, and corners, with the marks, natural and artificial, are truly described
in the foregoing plat and field notes, just as I found them on the ground; and that they are recorded
in the Surveyor's Records in Ozona, Texas, Crockett County in Book UT Vol. C-2 page 42
This 23rd day of December, 1937.

Orig. in Bk. UT, VOL. 12, p. 102, G.L.O.

Frank F. Friend
Licensed Land Surveyor of Texas, and
Special Surveyor of University Lands

For Plat see General Sketch at
back of this Volume.

B	56
2 3	
9 8	
U	T

The State of Texas

CROCKETT

SECTION No. 3
County } BLOCK No. 56

FIELD NOTES of a survey of

677.3

ACRES of land made for THE

UNIVERSITY OF TEXAS by virtue of an
ACT approved March 29, 1929.

Mag. Declination 10° 40' East.

True North is 0° 13' 00" to the right of the North point used in
the Field notes of this survey.

Said survey is situated in CROCKETT County, Texas,
on the drainage of Buck Horn Creek, a tributary of dry Devil's River
about 20 miles N 41° E of Ozona, the County site.

Beginning at a concrete monument set on a high rocky brushless prairie
for the SE corner of section No. 2, this Block, its brass plate in
top having been stamped as is represented in the figure above, from
which a windmill near 3 steel tanks bears N 60° 39' W about 2 1/2
miles; an "X", a "T", an "U" and an "F" each cut on the faces of
fixed rocks bear respectively N 47° 39' W 25.9 varas, S 60° 15' E
34.5 varas, S 41° 10' W 42.2 varas, and S 83° 30' W 53.4 varas;
another windmill bears S 39° 43' W about 3400 varas.

Thence East --- at 479 varas cross the head of a rocky gully running
South --- at 1195.4 varas cross a 36-inch net wire fence having 3
barbed wires above the net, coursing N 0° 40' W - S 0° 40' E --- at
1952.4 varas point for the SE corner of this section No. 3.

Thence North 1958.3 varas to the SW corner of section No. 22, and the
SE corner of section No. 23, Block 55, University Lands.

Thence West 1952.4 varas to the SE corner of section No. 24, Block 55,
and the NE corner of section No. 2, this Block.

Thence South --- at 476.3 varas cross the head of a rocky drain running
West --- at 847.3 varas cross a drain running West --- at 1958.3 varas,
the place of beginning.

Surveyed April 20, 1934.

Robert A. Leidecker } Chainmen.
Jim Howard King }
Norris B. Creath } Transitman.

I, Frank F. Friend, Licensed Land Surveyor of Texas and Special Surveyor of University
Lands, do hereby certify that the foregoing survey was made by me in the field and according to law;
that the limits, boundaries, and corners, with the marks, natural and artificial, are truly described
in the foregoing plat and field notes, just as I found them on the ground; and that they are recorded
in the Surveyor's Records in Ozona, Texas, Crockett County in Book UT Vol. C-2 page 43
This 23rd day of December, 1937.

Orig. in Bk. UT, Vol. 12, p. 103, G.L.O.

Frank F. Friend
Licensed Land Surveyor of Texas, and
Special Surveyor of University Lands

For Plat see General Sketch at
back of this Volume.

	U	T	
	4	5	
	7	6	
	B	56	

The State of Texas

SCHLEICHER
& CROCKETT

SECTION No. 4
County } BLOCK No. 56

FIELD NOTES of a survey of

663.5

ACRES of land made for THE

UNIVERSITY OF TEXAS by virtue of an

ACT approved March 29, 1929.

Mag. Declination 10° 38' East.

True North is 0° 12' 30" to the right of the North point used in the Field notes of this survey.

Said survey is situated in CROCKETT County, Texas, on the drainage of no outlet Creek, a tributary of dry lake area about 22 miles N 76° W of Eldorado, the County site of Schleicher County; and about 21 miles N 43° E of Ozona, the County site of Crockett County.

Beginning at the common corner of sections No. 22 and No. 23, Block 55, University Lands, and No. 3, this Block for the NW corner of this section No. 4.

Thence South 1958.3 varas to the SE corner of said section No. 3.

Thence East --- at 1022.8 varas cross the Crockett-Schleicher County Line --- at 1912.7 varas set a concrete monument in black, rocky soil in the South edge of a dry lake for the SE corner of this section No. 4, stamped its brass plate in top as is represented in the figure above, from which two 8-inch mesquites, one marked "X" and the other marked "F" bear respectively N 73° 15' W 224.8 varas and N 32° 25' W 196.5 varas; a windmill near a ranch house bears S 45° 17' E about 300 varas.

Thence North --- at 100 varas and at 250 varas points on the South edge and the North edge respectively of a dry rocky lake --- at 632.4 varas set a 60d hub nail in a rock mound --- at 1083.0 varas cross a 36-inch net wire fence having 2 barbed wires and a telephone line above the net --- at 1200 varas point on the West edge of another dry rocky lake --- at 1571.3 varas set another 60d hub nail in a rock mound --- at 1854.0 varas cross the mouth of a drain into the East end of a dry lake, which is about 300 varas wide North and South and 500 varas wide East and West --- at 1958.3 varas strike the SW corner of section No. 21 and the SE corner of section No. 22, Block 55.

Thence West --- at 882.8 varas recross the Crockett-Schleicher County Line --- at 1912.7 varas, the place of beginning.

NOTE: Of this survey, there are 307.5 acres in Schleicher County; and 356.0 acres in Crockett County.

Surveyed April 20, 1934.

Robert A. Leidecker } Chainmen.
Jim Howard King }
Norris B. Creath } Transitman.

I, Frank F. Friend, Licensed Land Surveyor of Texas and Special Surveyor of University Lands, do hereby certify that the foregoing survey was made by me in the field and according to law; that the limits, boundaries, and corners, with the marks, natural and artificial, are truly described in the foregoing plat and field notes, just as I found them on the ground; and that they are recorded in the Surveyor's Records in Ozona, Texas, Crockett County in Book UT Vol. C-2 page 44.

This 23rd day of December, 1937.

Orig. in Bk. UT, Vol. 12, p. 104, G.L.O.

Also recorded in Bk. S-1, p. 71,

Eldorado, Texas, Schleicher County.

Frank F. Friend
Licensed Land Surveyor of Texas, and
Special Surveyor of University Lands

For Plat see General Sketch at
back of this Volume.

The State of Texas

U	T	U	T
4	5	B 55	B 54
7	6	21	25
B	56	5	1
		B 56	B 57

Fig. #1

Fig. #2

Mag. Declination $10^{\circ} 37'$ East.

True North is $0^{\circ} 12' 00''$ to the right of the North point used in the Field notes of this survey.

Said survey is situated in SCHLEICHER County, Texas, on the drainage of no outlet Creek, a tributary of dry lake area about 21 miles N 76° W of Eldorado, the County site.

Beginning at a concrete monument set in black, rocky soil on the South edge of a dry lake for the SE corner of section No. 4, this Block, its brass plate in top having been stamped as is represented in Fig. #1 above, from which two 8-inch mesquites, one marked "X" and the other marked "F" bear respectively N $73^{\circ} 15'$ W 224.8 varas and N $32^{\circ} 25'$ W 196.5 varas; a windmill near a ranch house bears S $45^{\circ} 17'$ E about 300 varas.

Thence North --- at 100 varas and at 250 varas points on the South edge and the North edge respectively of a dry rocky lake --- at 632.4 varas pass a 60d hub nail in a rock mound --- at 1083.0 varas cross a 36-inch net wire fence having 2 barbed wires and a telephone line above the net --- at 1200 varas point on the West edge of another dry rocky lake --- at 1571.3 varas pass another 60d hub nail in a rock mound --- at 1854.0 varas cross the mouth of a drain into the East end of a dry lake, which is about 300 varas wide North and South and 500 varas wide East and West --- at 1958.3 varas strike the NE corner of said section No. 4 and the SW corner and the SE corner respectively of sections No. 21 and No. 22, Block 55, University Lands.

Thence East --- at 1723.7 varas cross a fence running North and South --- at 1912.7 varas strike the concrete monument set in a prairie sparsely covered with mesquite trees for the SW corner of section No. 25, Block 54, being the SE corner of section No. 21, Block 55, University Lands, its brass plate in top having been stamped as is represented in Fig. #2 above, from which a 7-inch mesquite marked "X" and a 10-inch mesquite marked "L" bear respectively N $85^{\circ} 30'$ W 93.6 varas and N $33^{\circ} 05'$ E 69.1 varas.

Thence South 1958.3 varas to a point for the SE corner of this section No. 5.

Thence West --- at 180.6 varas cross a 36-inch net wire fence having 3 barbed wires above the net, coursing North $0^{\circ} 15'$ W - S $0^{\circ} 15'$ E --- at 1352.1 varas cross a 36-inch net wire fence having 1 barbed wire above the net about 7 varas NW of the SE corner of a small triangular trap at the Wilkinson Ranch --- at 1579.4 varas cross another 36-inch net wire fence having 1 barbed wire above the net --- at 1733.4 varas cross a 36-inch net wire fence having 2 barbed wires above the net, being 29 varas South of a 15° turn toward the West and 25 varas South of a gate --- at 1912.7 varas, the place of beginning.

Surveyed April 20, 1934.

Robert A. Leidecker } Chainmen.
Jim Howard King }
Norris B. Creath } Transitman.

I, Frank F. Friend, Licensed Land Surveyor of Texas and Special Surveyor of University Lands, do hereby certify that the foregoing survey was made by me in the field and according to law; that the limits, boundaries, and corners, with the marks, natural and artificial, are truly described in the foregoing plat and field notes, just as I found them on the ground; and that they are recorded in the Surveyor's Records in Eldorado, Texas, Schleicher County in Book UT Vol. 8-1 page 72

This 23rd day of December, 1937.

Orig. in Bk. UT, Vol. 12, p. 105, G.L.O.

Frank F. Friend
Licensed Land Surveyor of Texas, and
Special Surveyor of University Lands

For Plat see General Sketch at
back of this Volume.

The State of Texas

SECTION No. 6

SCHLEICHER

County

BLOCK No. 56

FIELD NOTES of a survey of

681.7

ACRES of land made for THE

UNIVERSITY OF TEXAS by virtue of an

ACT approved March 29, 1929.

Mag. Declination 10° 38' East.

True North is 0° 12' 00" to the right of the North point used in the Field notes of this survey.

Said survey is situated in SCHLEICHER County, Texas, on the drainage of no outlet Creek, a tributary of dry lake area about 20 miles N 78° W of Eldorado, the County site.

Beginning at the SE corner of section No. 5, this Block.

Thence West --- at 180.6 varas cross a 36-inch net wire fence having 3 barbed wires above the net, coursing N 0° 15' W - S 0° 15' E --- at 1352.1 varas cross a 36-inch net wire fence having 1 barbed wire above the net about 7 varas NW of the SE corner of a small triangular trap at the Wilkinson Ranch --- at 1579.4 varas cross another 36-inch net wire fence having 1 barbed wire above the net --- at 1733.4 varas cross a 36-inch net wire fence having 2 barbed wires above the net, being 29 varas South of a 15° turn toward the West and 25 varas South of a gate --- at 1912.7 varas strike the concrete monument set in rocky black soil on the South edge of a dry lake for the SE corner of section No. 4, this Block, its brass plate in top having been stamped as is represented in the figure above, from which two 8-inch mesquites, one marked "X" and the other marked "F" bear respectively N 73° 15' W 224.8 varas and N 32° 25' W 196.5 varas; a windmill near a ranch house bears S 45° 17' E about 300 varas.

Thence South --- at 51 varas cross a road running NW and SE --- at 224.6 varas cross a 36-inch net wire fence having 4 barbed wires above the net --- at 504 varas cross a road running NE and SW --- at 1650 varas and at 1935 varas point on the North edge and the South edge respectively of a dry lake, --- at 2012.0 varas point for the SW corner of this section No. 6.

Thence East 1912.7 varas to a point for the SE corner of this section No. 6.

Thence North 2012.0 varas to the place of beginning.

Surveyed April 20, 1934.

Robert A. Leidecker } Chainmen.
Jim Howard King }
Norris B. Creath } Transitman.

I, Frank F. Friend, Licensed Land Surveyor of Texas and Special Surveyor of University Lands, do hereby certify that the foregoing survey was made by me in the field and according to law; that the limits, boundaries, and corners, with the marks, natural and artificial, are truly described in the foregoing plat and field notes, just as I found them on the ground; and that they are recorded in the Surveyor's Records in Eldorado, Texas Schleicher County in Book UT Vol. 8-1 page 73

This 23rd day of December, 1937.

Orig. in Bk. UT, Vol. 12, p. 106, G.L.O.

Frank F. Friend
Licensed Land Surveyor of Texas, and
Special Surveyor of University Lands

For Plat see General Sketch at back of this Volume.

The State of Texas

SCHLEICHER & CROCKETT

SECTION No. 7
BLOCK No. 56

FIELD NOTES of a survey of
681.7 ACRES of land made for THE
UNIVERSITY OF TEXAS by virtue of an
ACT approved March 29, 1929.

U	T
4	5
7	6
B	56

Mag. Declination 10° 35' East.
True North is 0° 12' 30" to the right of the North point used in the Field notes of this survey.

Said survey is situated in SCHLEICHER & CROCKETT County, Texas, on the drainage of no outlet Creek, a tributary of dry lake area about 22 miles N 78° W of Eldorado, the County of Schleicher County; and about 20 miles N 45° E of Ozona, the County site of Crockett County.

Beginning at a concrete monument set in rocky black soil on the South edge of a dry lake for the SE corner of section No. 4, being the SW corner of section No. 5 and the NW corner of section No. 6, this Block, the brass plate in top of which monument having been stamped as is represented in the figure above from which two 8-inch mesquites, one marked "X" and the other marked "F" bear respectively N 73° 15' W 224.8 varas and N 32° 25' W 196.5 varas; a windmill near a ranch house bears S 45° 17' E about 300 varas.

Thence South --- at 51 varas cross a road running NW and SE --- at 224.6 varas cross a 36-inch net wire fence having 4 barbed wires above the net --- at 504 varas cross a road running NE and SW --- at 1650 varas and at 1935 varas points on the North edge and the South edge respectively of a dry lake --- at 2012.0 varas strike the SW corner of section No. 6.

Thence West --- at 897.2 varas cross the Crockett-Schleicher County Line --- at 1912.7 varas point for the SW corner of this section No. 7.

Thence North 2012.0 varas to the South common corner of sections No. 3 and No. 4.

Thence East --- at 1022.8 varas recross the Crockett-Schleicher County Line --- at 1912.7 varas, the place of beginning.

NOTE: Of this survey, there are 318.5 acres in Schleicher County; and 363.2 acres in Crockett County.

Surveyed April 20, 1934.

Robert A. Leidecker } Chainmen.
Jim Howard King }
Norris B. Creath } Transitman.

I, Frank F. Friend, Licensed Land Surveyor of Texas and Special Surveyor of University Lands, do hereby certify that the foregoing survey was made by me in the field and according to law; that the limits, boundaries, and corners, with the marks, natural and artificial, are truly described in the foregoing plat and field notes, just as I found them on the ground; and that they are recorded in the Surveyor's Records in Ozona, Texas, Crockett County in Book UT Vol. C-2 page 45.

This 23rd day of December, 1937.
Orig. in Bk. UT, Vol. 12, p. 107, G.L.O.
Also recorded in Bk. S-1, p. 74
Eldorado, Texas, Schleicher, County

Frank F. Friend

Licensed Land Surveyor of Texas, and
Special Surveyor of University Lands

For Plat see General Sketch at
back of this Volume.

	B	56	
	2	3	
	9	8	
	U	T	

The State of Texas

CROCKETT

County

SECTION No. 8

BLOCK No. 56

FIELD NOTES of a survey of

695.8

ACRES of land made for THE

UNIVERSITY OF TEXAS by virtue of an

ACT approved March 29, 1929.

Mag. Declination 10° 37' East.

True North is 0° 13' 00" to the right of the North point used in the Field notes of this survey.

Said survey is situated in
on the drainage of Buck Horn
about 19 miles N 43° E of Ozona, the County site.

CROCKETT

County, Texas,

Creek, a tributary of dry Devil's River

Beginning at the common corner of sections Nos. 3, 4 and 7, this Block.

Thence South 2012.0 varas to the SW corner of said section No. 7.

Thence West 1952.4 varas to a point for the SW corner of this section No. 8.

Thence North 2012.0 varas to the concrete monument set on a high rocky brushless prairie for the SE corner of section No. 2, being the SW corner of section No. 3, its brass plate in top having been stamped as is represented in the figure above, from which a windmill near 3 steel tanks bears N 60° 39' W about 2 1/2 mile; an "X", a "T", an "U" and an "F" each cut on the faces of fixed rocks bear respectively N 47° 39' W 25.9 varas, S 60° 15' E 34.5 varas; S 41° 10' W 42.2 varas and S 83° 30' W 53.4 varas; another windmill bears S 39° 43' W about 3400 varas.

Thence East --- at 479 varas cross the head of a rocky gully running South --- at 1195.4 varas cross a 36-inch net wire fence having 3 barbed wires above the net, coursing N 0° 40' W - S 0° 40' E --- at 1952.4 varas, the place of beginning.

Surveyed April 20, 1934.

Robert A. Leidecker

Jim Howard King

Norris B. Creath

Chainmen.

Transitman.

I, Frank F. Friend, Licensed Land Surveyor of Texas and Special Surveyor of University Lands, do hereby certify that the foregoing survey was made by me in the field and according to law; that the limits, boundaries, and corners, with the marks, natural and artificial, are truly described in the foregoing plat and field notes, just as I found them on the ground; and that they are recorded in the Surveyor's Records in Ozona, Texas, Crockett County in Book UT Vol. G-2 page 46

This 23rd day of December, 1937.

Orig. in Bk. UT, Vol. 12, p. 108, G.L.O.

Frank F. Friend
Licensed Land Surveyor of Texas, and
Special Surveyor of University Lands

For Plat see General Sketch at
back of this Volume.

The State of Texas

	B	56	
	2	3	
	9	8	
	U	T	

CROCKETT

County

SECTION No. 9

BLOCK No. 56

FIELD NOTES of a survey of

696.2

ACRES of land made for THE

UNIVERSITY OF TEXAS by virtue of an

ACT approved March 29, 1929.

Mag. Declination 10° 41' East.

True North is 0° 13' 30" to the right of the North point used in the Field notes of this survey.

Said survey is situated in CROCKETT County, Texas,
on the drainage of Buck Horn Creek, a tributary of dry Devil's River
about 17 miles N 41° E of Ozona, the County site.

Beginning at a concrete monument set for the SE corner of section No. 2, being the SW corner of section No. 3, and the NW corner of section No. 8, this Block, situated on a high, rocky brushless prairie, its brass plate in top having been stamped as is represented in the figure above, from which a windmill near 3 steel tanks bears N 60° 39' W about 2 1/2 mile; an "X", a "T", an "U" and an "F" each cut on the faces of fixed rocks bear respectively N 47° 39' W 25.9 varas, S 60° 15' E 34.5 varas, S 41° 10' W 42.2 varas and S 83° 30' W 53.4 varas; another windmill bears S 39° 43' W about 3400 varas.

Thence South 2012.0 varas to the SW corner of said section No. 8.

Thence West 1953.3 varas to a point for the SW corner of this section No. 9.

Thence North 2012.0 varas to the South common corner of sections No. 1 and No. 2.

Thence East 1953.3 varas to the place of beginning.

Surveyed April 20, 1934.

Robert A. Leidecker
Jim Howard King
Norris B. Creath

} Chainmen.
Transitman.

I, Frank F. Friend, Licensed Land Surveyor of Texas and Special Surveyor of University Lands, do hereby certify that the foregoing survey was made by me in the field and according to law; that the limits, boundaries, and corners, with the marks, natural and artificial, are truly described in the foregoing plat and field notes, just as I found them on the ground; and that they are recorded in the Surveyor's Records in Ozona, Texas, Crockett County in Book UT Vol. C-2 page 47.

This 23rd day of December, 1937.

Orig. in Bk. UT, Vol. 12, p. 109, G.L.O.

Frank F. Friend
Licensed Land Surveyor of Texas, and
Special Surveyor of University Lands

For Plat see General Sketch at
back of this Volume.

The State of Texas

B	B	B 39	B 56
25	1	26	10
26	10		11
39	56		B 56
U	T		

CROCKETT

SECTION No. 10
County } BLOCK No. 56

FIELD NOTES of a survey of

701.6

ACRES of land made for THE

UNIVERSITY OF TEXAS by virtue of an

ACT approved March 29, 1929.

Fig. #1 Fig. #2
Mag. Declination 10° 45' East.

True North is 0° 14' 00" to the right of the North point used in
the Field notes of this survey.

Said survey is situated in CROCKETT County, Texas,
on the drainage of Buck Horn Creek, a tributary of dry Devil's River
about 18 miles N 38° E of Ozona, the County site.

Beginning at the common corner of sections Nos. 1, 2 and 9, this Block.

Thence West --- at 1173.4 varas cross a 36-inch net wire fence, cours-
ing N 8° 35' E - S 8° 35' W --- at 1461.2 varas cross a drain running
South --- at 1481.2 varas cross a road running North and South --- at
1889.4 varas cross at about right angles a 36-inch net wire fence ---
at 1971.2 varas strike the concrete monument set for the SE corner of
section No. 25, being the NE corner of section No. 26, Block 39,
University Lands, situated on a hill covered with catclaw, mesquites
and loose boulders, its brass plate in top having been stamped as is
represented in Fig. #1 above, from which a windmill at two steel tanks
bears N 8° 01' E about 1 1/4 miles; windmills at ranch houses bear
S 88° 24' E about 4 1/4 miles and N 51° 39' E about 2 1/2 miles; a
catclaw about six inches in diameter marked "X" bears S 23° 39' E 71.5
varas; an 8-inch mesquite marked "F" and a 6-inch mesquite marked "T"
bear respectively S 16° 56' W 83.4 varas and N 82° 57' W 89.0 varas.

Thence South 0° 09' 10" E --- at 96 varas cross a drain running SW ---
at 134.7 varas pass through at about right angles a 36-inch net wire
fence having 4 barbed wires above the net --- at 576 varas cross a
drain running NE --- at 1440 varas cross a wide shallow drain running
NE --- at 2012.0 varas strike the concrete monument set on the NE
bank of a drain running SE, 82.4 varas West of a N-S 36-inch net wire
fence, having 4 barbed wires above the net, same being set for the
SE corner of section No. 26, Block 39, its brass plate in top having
been stamped as is represented in Fig. #2 above, from which a mesquite
8 inches in diameter marked "X" bears N 80° 42' W 153.9 varas; a
windmill bears S 71° 30' E about 1 mile; a letter "F" cut in the
face of a fixed flat rock bears S 58° 28' W 72.7 varas.

Thence East 1965.8 varas to the SW corner of section No. 9.

Thence North 2012.0 varas to the place of beginning.

Surveyed April 23, 1934.

Robert A. Leidecker
Jim Howard King
Norris B. Creath

} Chainmen.
Transitman.

I, Frank F. Friend, Licensed Land Surveyor of Texas and Special Surveyor of University
Lands, do hereby certify that the foregoing survey was made by me in the field and according to law;
that the limits, boundaries, and corners, with the marks, natural and artificial, are truly described
in the foregoing plat and field notes, just as I found them on the ground; and that they are recorded
in the Surveyor's Records in Ozona, Texas, Crockett County in Book UT Vol. C-2 page 48

This 27th day of December, 1937.

Orig. in Bk. UT, Vol. 12, p. 110, G.L.O.

Frank F. Friend
Licensed Land Surveyor of Texas, and
Special Surveyor of University Lands

For Plat see General Sketch

The State of Texas

111

B 39	B 56
26	10
	11
	B 56

CROCKETT

County

SECTION No. 11

BLOCK No. 56

FIELD NOTES of a survey of

662.3

ACRES of land made for THE

UNIVERSITY OF TEXAS by virtue of an

ACT approved March 29, 1929.

Mag. Declination $10^{\circ} 40'$ East.

True North is $0^{\circ} 14' 00''$ to the right of the North point used in the Field notes of this survey.

Said survey is situated in CROCKETT County, Texas, on the drainage of Buck Horn Creek, a tributary of dry Devil's River about 17 miles $N 41^{\circ} E$ of Ozona, the County site.

Beginning at a concrete monument set on the NE bank of a drain running SE 82.4 varas West of a N - S 36-inch net wire fence having 4 barbed wires above the net, same being the SE corner of section No. 26, Block 30, University Lands, also the SW corner of section No. 10, this Block, its brass plate in top having been stamped as is represented in the figure above, from which a mesquite 8 inches in diameter marked "X" $N 80^{\circ} 42' W 153.9$ varas; a windmill bears $S 71^{\circ} 30' E$ about 1 mile; a letter "F" cut in the face of a fixed flat rock bears $S 58^{\circ} 28' W 72.7$ varas.

Thence East 1965.8 varas to the SW corner and the SE corner respectively of sections No. 9 and No. 10.

Thence South 1904.6 varas to a point for the SE corner of this section No. 11.

Thence West --- at 235 varas cross a N - S road --- at 500 varas cross a drain running SE --- at 1960.7 varas point for the SW corner of this section No. 11, from which an old stone mound identified as the original SW corner of this section No. 11 bears $S 0^{\circ} 09' 10'' E 4.5$ varas.

Thence North $0^{\circ} 09' 10'' W$ --- at 1648.3 varas cross at about right angles a 30-inch net wire fence having 3 barbed wires above the net --- at 1904.6 varas, the place of beginning.

Surveyed April 23, 1934.

Robert A. Leidecker
Jim Howard King
Norris B. Creath

} Chainmen.
Transitman.

I, Frank F. Friend, Licensed Land Surveyor of Texas and Special Surveyor of University Lands, do hereby certify that the foregoing survey was made by me in the field and according to law; that the limits, boundaries, and corners, with the marks, natural and artificial, are truly described in the foregoing plat and field notes, just as I found them on the ground; and that they are recorded in the Surveyor's Records in Ozona, Texas, Crockett County in Book UT Vol. C-2 page 49

This 27th day of December, 1937.

Orig. in Bk. UT, Vol. 12, p. 111, G.L.O.

Frank F. Friend
Licensed Land Surveyor of Texas, and
Special Surveyor of University Lands

For Plat see General Sketch at
back of this Volume.

The State of Texas

SECTION No. 12

B	56
12	13
19	18
U	T

CROCKETT

County } BLOCK No. 56

FIELD NOTES of a survey of

659.0

ACRES of land made for THE

UNIVERSITY OF TEXAS by virtue of an

ACT approved March 29, 1929.

Mag. Declination $10^{\circ} 40'$ East.

True North is $0^{\circ} 13' 30''$ to the right of the North point used in the Field notes of this survey.

Said survey is situated in CROCKETT County, Texas, on the drainage of Buck Horn Creek, a tributary of dry Devil's River about 18 miles N 43° E of Ozona, the County site.

Beginning at the common corner of sections Nos. 9, 10 and 11, this Block.

Thence East 1953.3 varas to the SW corner of section No. 8.

Thence South 1904.6 varas set a concrete monument on a high prairie having scant cedars, catclaw and mesquite brush for the SE corner of this section No. 12, stamped its brass plate in top as is represented in the figure above, from which a letter "F", an "X", a "T" and a letter "U" cut on the faces of fixed rocks bear respectively S $69^{\circ} 55'$ E 14.4 varas, S $13^{\circ} 30'$ W 34.0 varas, S $87^{\circ} 00'$ W 31.5 varas and N $1^{\circ} 22'$ E 52.3 varas; a windmill near the Sam Oglesby Ranch house bears S $15^{\circ} 10'$ E about $\frac{3}{4}$ mile; an old stone mound identified as the original SE corner of this section No. 12 bears S $74^{\circ} 50'$ W 60.0 varas; the Triangulation Station Oglesby set by the United States Coast & Geodetic Survey bears N $54^{\circ} 44' 30''$ W 46.8 varas.

Thence West --- at 980 varas cross a road running NW and SE --- at 1497 varas cross a rocky drain running South --- at 1623.9 varas cross a 36-inch net wire fence having 2 barbed wires above the net coursing crooked along the East side of a hill --- at 1660 varas pass through a live oak mott --- at 1953.3 varas strike the SE corner of section No. 11.

Thence North 1904.6 varas to the place of beginning.

Surveyed April 23, 1934.

Robert A. Leidecker } Chainmen.
Jim Howard King }
Norris B. Creath } Transitman.

I, Frank F. Friend, Licensed Land Surveyor of Texas and Special Surveyor of University Lands, do hereby certify that the foregoing survey was made by me in the field and according to law; that the limits, boundaries, and corners, with the marks, natural and artificial, are truly described in the foregoing plat and field notes, just as I found them on the ground; and that they are recorded in the Surveyor's Records in Ozona, Texas, Crockett County in Book UT Vol. C-2 page 50

This 27th day of December, 1937.

Orig. in Bk. UT, Vol. 12, p. 112, G.L.O.

Frank F. Friend
Licensed Land Surveyor of Texas, and
Special Surveyor of University Lands

For Plat see General Sketch at
back of this Volume.

The State of Texas

B	56
12	13
19	18
U	T

CROCKETT

SECTION No. 13
County } BLOCK No. 56

658.7

FIELD NOTES of a survey of
ACRES of land made for THE
UNIVERSITY OF TEXAS by virtue of an
ACT approved March 29, 1929.

Mag. Declination $10^{\circ} 38'$ East.

True North is $0^{\circ} 13' 00''$ to the right of the North point used in
the Field notes of this survey.

Said survey is situated in CROCKETT County, Texas,
on the drainage of Buck Horn Creek, a tributary of dry Devil's River
about 18 miles N $46^{\circ} E$ of Ozona, the County site.

Beginning at a concrete monument set on a high prairie among scant cedar, catclaw and mesquite brush for the SE corner of section No. 12, this Block, its brass plate in top having been stamped as is represented in the figure above, from which a letter "F", an "X", a "T" and a letter "U" cut on the faces of fixed rocks bear respectively S $69^{\circ} 55'$ E 14.4 varas, S $13^{\circ} 30'$ W 34.0 varas, S $87^{\circ} 00'$ W 31.5 varas and N $1^{\circ} 22'$ E 52.3 varas; a windmill near the Sam Oglesby Ranch House bears S $15^{\circ} 10'$ E about $3/4$ mile; an old stone mound identified as the original SW corner of this section No. 13, bears S $74^{\circ} 50'$ W 60.0 varas; the Triangulation Station Oglesby set by the United States Coast & Geodetic Survey bears N $54^{\circ} 44' 30''$ W 46.8 varas.

Thence North 1904.6 varas to the NE corner of said section No. 12, the SW corner of section No. 8 and the SE corner of section No. 9.

Thence East 1952.4 varas to the SW corner of section No. 7.

Thence South 1904.6 varas to a point for the SE corner of this section No. 13.

Thence West --- at 362 varas cross a road running NE and SW --- at 407.3 varas cross a 36-inch net wire fence having 2 barbed wires above the net, coursing S $3^{\circ} 38'$ W - N $3^{\circ} 38'$ E --- at 998 varas cross a drain running South --- at 1443 varas cross a N-S road --- at 1451.6 varas cross a 36-inch net wire fence coursing N $10^{\circ} 39'$ E - S $10^{\circ} 39'$ W --- at 1525 varas cross another road running nearly North and South --- at 1952.4 varas, the place of beginning.

Surveyed April 23, 1934.

Robert A. Leidecker } Chainmen.
Jim Howard King }
Norris B. Creath } Transitman.

I, Frank F. Friend, Licensed Land Surveyor of Texas and Special Surveyor of University Lands, do hereby certify that the foregoing survey was made by me in the field and according to law; that the limits, boundaries, and corners, with the marks, natural and artificial, are truly described in the foregoing plat and field notes, just as I found them on the ground; and that they are recorded in the Surveyor's Records in Ozona, Texas, Crockett County in Book UT Vol. C-2 page 51.
This 27th day of December, 1937.

Orig. in Bk. UT, Vol. 12, p. 113, G.L.O.

Frank F. Friend
Licensed Land Surveyor of Texas, and
Special Surveyor of University Lands

For Plat see General Sketch at
back of this Volume.

	B	56	
	14	15	
	17	16	
	U	T	

The State of Texas

SCHLEICHER
& CROCKETT

SECTION No. 14
County } BLOCK No. 56

645.3

FIELD NOTES of a survey of
ACRES of land made for THE
UNIVERSITY OF TEXAS by virtue of an
ACT approved March 29, 1929.

Mag. Declination 10° 35' East.

True North is 0° 12' 30" to the right of the North point used in
the Field notes of this survey.

Said survey is situated in SCHLEICHER & CROCKETT County, Texas,
on the drainage of Buck Horn Creek, a tributary of dry Devil's River
about 21 miles N 82°W of Eldorado, the County site of Schleicher County;
and about 19 miles N 48°E of Ozona, the County site of Crockett County.

Beginning at the common corner of sections Nos. 7, 8 and 13, this
Block.

Thence East --- at 1015.5 varas cross the Crockett-Schleicher County
Line --- at 1912.7 varas strike the SW corner of section No. 6.

Thence South --- at 1303.6 varas cross a 36-inch net wire fence having
2 barbed wires above the net, coursing South 88° 49' W - N 88° 49' E
--- at 1904.6 varas set a concrete monument for the SE corner of this
section No. 14, situated in a rocky depression sparsely covered with
mesquites, stamped its brass plate in top as is represented in the
figure above, from which an 4-inch mesquite marked "X" bears N 33° 17' E
58.7 varas; a letter "X", a letter "U" and a letter "F" cut on the
faces of fixed rocks bear respectively S 61° 35' E 23.2 varas,
S 1° 08' E 33.2 varas and N 85° 25' W 26.5 varas; a large rock 3 feet
square and 8 inches thick set on edge and marked "3-22-34" on the
NE side bears N 45° W 0.8 varas.

Thence West --- at 904.1 varas recross the Crockett-Schleicher County
Line --- at 1398 varas cross a drain running SW --- at 1912.7 varas
strike the SE corner of section No. 13.

Thence North 1904.6 varas to the place of beginning.

NOTE: Of this survey, there are 303.9 acres in Schleicher County, and
341.4 acres in Crockett County.

Surveyed April 23, 1934.

Robert A. Leidecker } Chainmen.
Jim Howard King }
Norris B. Creath } Transitman.

I, Frank F. Friend, Licensed Land Surveyor of Texas and Special Surveyor of University
Lands, do hereby certify that the foregoing survey was made by me in the field and according to law;
that the limits, boundaries, and corners, with the marks, natural and artificial, are truly described
in the foregoing plat and field notes, just as I found them on the ground; and that they are recorded
in the Surveyor's Records in Ozona, Texas, Crockett County in Book UT Vol. C-2 page 52

This 27th day of December, 1937.

Orig. in Bk. UT, Vol. 12, p. 114, G.L.O.

Also recorded in Bk. UT, Vol. S-1, p. 75
Eldorado, Texas, Schleicher County.

Frank F. Friend
Licensed Land Surveyor of Texas, and
Special Surveyor of University Lands

For Plat see General Sketch at
back of this Volume.

B	56
14	15
17	16
U	T

The State of Texas

SCHLEICHER

County

SECTION No. 15

BLOCK No. 56

FIELD NOTES of a survey of

645.3

ACRES of land made for THE

UNIVERSITY OF TEXAS by virtue of an

ACT approved March 29, 1929.

Mag. Declination 10° 40' East.

True North is 0° 12' 00" to the

right

of the North point used in

the Field notes of this survey.

Said survey is situated in

SCHLEICHER

County, Texas,

on the drainage of no outlet

Creek, a tributary of dry lake area

about 20 miles N 81° W of Eldorado, the County site.

Beginning at the common corner of sections Nos. 6, 7 and 14, this
Block.

Thence South --- at 1303.6 varas cross a 36-inch net wire fence having
2 barbed wires above the net, coursing S 88° 49' W - N 88° 49' E ---
at 1904.6 varas strike the concrete monument set in a rocky depression
sparsely covered with mesquites for the SE corner of said section No.
14, its brass plate in top having been stamped as is represented in
the figure above, from which a 4-inch mesquite marked "X" bears
N 33° 17' E 58.7 varas; a letter "X", a letter "U" and a letter "F"
cut on the faces of fixed rocks bear respectively S 61° 35' E 23.2
varas, S 1° 08' E 33.2 varas and N 85° 25' W 26.5 varas; a large
rock 3 feet square and 8 inches thick set on edge and marked "3-22-34"
on the NE side bears N 45° W 0.8 varas.

Thence East 1912.7 varas to a point for the SE corner of this section
No. 15.

Thence North 1904.6 varas to the SE corner of section No. 6.

Thence West 1912.7 varas to the place of beginning.

Surveyed April 23, 1934.

Robert A. Leidecker

Chainmen.

Jim Howard King

Transitman.

Norris B. Creath

I, Frank F. Friend, Licensed Land Surveyor of Texas and Special Surveyor of University
Lands, do hereby certify that the foregoing survey was made by me in the field and according to law;
that the limits, boundaries, and corners, with the marks, natural and artificial, are truly described
in the foregoing plat and field notes, just as I found them on the ground; and that they are recorded
in the Surveyor's Records in Eldorado, Texas Schleicher County in Book UT Vols-1 page 76

This 27th day of December, 1937.

Orig. in Bk. UT, Vol. 12, p. 115, G.L.O.

Frank F. Friend
Licensed Land Surveyor of Texas, and
Special Surveyor of University Lands

For Plat see General Sketch at
back of this Volume.

The State of Texas

B	56
14	15
17	16
U	T

SCHLEICHER

County

SECTION No. 16

BLOCK No. 56

FIELD NOTES of a survey of

643.4

ACRES of land made for THE

UNIVERSITY OF TEXAS by virtue of an

ACT approved March 29, 1929.

Mag. Declination 10° 40' East.

True North is 0° 12' 00" to the right of the North point used in the Field notes of this survey.

Said survey is situated in SCHLEICHER County, Texas, on the drainage of Buck Horn Creek, a tributary of dry Devil's River about 20 miles N 84° W of Eldorado, the County site.

Beginning at a concrete monument set in a rocky depression sparsely covered with mesquite trees for the SE corner of section No. 14, being the SW corner of section No. 15, this Block, for the NW corner of this section No. 16, its brass plate in top having been stamped as is represented in the figure above, from which a 4-inch mesquite marked "X" bears N 33° 17' E 58.7 varas; a letter "X", a letter "U", and a letter "F" cut on the faces of fixed rocks bear respectively S 61° 35' E 23.2 varas, S 1° 08' E 33.2 varas, and N 85° 25' W 26.5 varas; a large rock 3 feet square and 8 inches thick set on edge and marked "3-22-34" on the NE side bears N 45° W 0.8 varas.

Thence East 1912.7 varas to the SE corner of said section No. 15.

Thence South 1899.0 varas to a point for the SE corner of this section No. 16.

Thence West --- at 1182.7 varas point from which a surface tank bears N 220 varas --- at 1912.7 varas point for the SW corner of this section No. 16.

Thence North 1899.0 varas to the place of beginning.

Surveyed April 25, 1934.

Robert A. Leidecker
Jim Howard King
Norris B. Creath

Chainmen.
Transitman.

I, Frank F. Friend, Licensed Land Surveyor of Texas and Special Surveyor of University Lands, do hereby certify that the foregoing survey was made by me in the field and according to law; that the limits, boundaries, and corners, with the marks, natural and artificial, are truly described in the foregoing plat and field notes, just as I found them on the ground; and that they are recorded in the Surveyor's Records in Eldorado, Texas, Schleicher County in Book UT Vol S-1 page 77 This 11th day of January, 1938.

Orig. in Bk. UT, Vol. 12, p. 116, G.L.O.

Frank F. Friend
Licensed Land Surveyor of Texas, and
Special Surveyor of University Lands

For Plat see General Sketch at
back of this Volume.

	B	56	
	14	15	
	17	16	
	U	T	

The State of Texas

CROCKETT &
SCHLEICHER

SECTION No. 17
County } BLOCK No. 56

FIELD NOTES of a survey of

643.4

ACRES of land made for THE

UNIVERSITY OF TEXAS by virtue of an

ACT approved March 29, 1929.

Mag. Declination $10^{\circ} 36'$ East.

True North is $0^{\circ} 12' 30''$ to the right of the North point used in the Field notes of this survey.

Said survey is situated in CROCKETT & SCHLEICHER County, Texas, on the drainage of Buck Horn Creek, a tributary of dry Devil's River about 18 miles N 50° E of Ozona, the County site of Crockett County, and about 21 miles N 85° W of Eldorado, the County site of Schleicher County.

Beginning at the common corner of sections Nos. 14, 15 and 16, this block, being a concrete monument set in a rocky depression sparsely covered with mesquite trees, its brass plate in top having been stamped as is represented in the figure above, from which a 4-inch mesquite marked "X" bears N $33^{\circ} 17'$ E 58.7 varas; a letter "X", a letter "U", and a letter "F" cut on the faces of fixed rocks bear respectively S $61^{\circ} 35'$ E 23.2 varas, S $1^{\circ} 08'$ E 33.2 varas, and N $85^{\circ} 25'$ W 26.5 varas; a large rock 3 feet square and 8 inches thick set on edge and marked "3-22-34" on the NE side bears N 45° W 0.8 varas.

Thence West --- at 904.1 varas cross the Crockett-Schleicher County Line --- at 1398 varas cross a drain running SW --- at 1912.7 varas strike the SE corner of section No. 13.

Thence South 1899.0 varas to a point for the SW corner of this section No. 17.

Thence East --- at 1001.7 varas recross the Crockett-Schleicher County Line --- at 1912.7 varas strike the SW corner of section No. 16.

Thence North 1899.0 varas to the place of beginning.

NOTE: Of this survey, there are 338.1 acres in Crockett County, and 305.3 acres in Schleicher County.

Surveyed April 25, 1934.

Robert A. Leidecker } Chainmen.
Jim Howard King }
Norris B. Creath } Transitman.

I, Frank F. Friend, Licensed Land Surveyor of Texas and Special Surveyor of University Lands, do hereby certify that the foregoing survey was made by me in the field and according to law; that the limits, boundaries, and corners, with the marks, natural and artificial, are truly described in the foregoing plat and field notes, just as I found them on the ground; and that they are recorded in the Surveyor's Records in Ozona, Texas, Crockett County in Book UT Vol C-2 page 53

This 11th day of January, 1938.

Orig. in Bk. UT, Vol. 12, p. 117, G.L.O.
Also recorded in Bk. UT, Vol. S-1, p. 78,
Eldorado, Texas, Schleicher Co.

Frank F. Friend
Licensed Land Surveyor of Texas, and
Special Surveyor of University Lands

For Plat see General Sketch at
back of this Volume.

The State of Texas

SECTION No. 18

CROCKETT

County

BLOCK No. 56

B	56
12	13
19	18
U	T

FIELD NOTES of a survey of

660.2

ACRES of land made for THE

UNIVERSITY OF TEXAS by virtue of an

ACT approved March 29, 1929.

Mag. Declination $10^{\circ} 35'$ East.

True North is $0^{\circ} 13' 00''$ to the right of the North point used in the Field notes of this survey.

Said survey is situated in CROCKETT County, Texas, on the drainage of Buck Horn Creek, a tributary of dry Devil's River about 18 miles N 48° E of Ozona, the County site.

Beginning at the SE, the SW, and the NW corner respectively of sections Nos. 13, 14 and 17, this Block.

Thence West --- at 362 varas cross a road running NE and SW --- at 407.3 varas cross a 36-inch net wire fence having 2 barbed wires above the net, coursing S $3^{\circ} 38'$ W - N $3^{\circ} 38'$ E --- at 998 varas cross a drain running South --- at 1443 varas cross a N-S road --- at 1451.6 varas cross a 36-inch net wire fence coursing N $10^{\circ} 39'$ E - S $10^{\circ} 39'$ W --- at 1525 varas cross another road running nearly N-S --- at 1952.4 varas strike the concrete monument set for the SE corner of section No. 12, being the SW corner of section No. 13, this Block, situated on a high prairie among cedars, catclaw and mesquite bushes, its brass plate in top having been stamped as is represented in the figure above, from which a letter "F", an "X", a "T" and a letter "U" cut on the faces of fixed rocks bear respectively S $69^{\circ} 55'$ E 14.4 varas, S $13^{\circ} 30'$ W 34.0 varas, S $87^{\circ} 00'$ W 31.5 varas, and N $1^{\circ} 22'$ E 52.3 varas; a windmill near the Sam Oglesby Ranch House bears S $15^{\circ} 10'$ E about $3/4$ mile; an old stone mound identified as the original NW corner of this section No. 18 bears S $74^{\circ} 50'$ W 60.0 varas; the triangulation station Oglesby set by the United States Coast and Geodetic Survey bears N $54^{\circ} 44' 30''$ W 46.8 varas.

Thence South $0^{\circ} 37' 40''$ W 1899.1 varas to a point for the SW corner of this section No. 18.

Thence East 1973.1 varas to the SW corner of section No. 17.

Thence North 1899.0 varas to the place of beginning.

Surveyed April 25, 1934.

Robert A. Leidecker
Jim Howard King
Norris B. Creath

} Chainmen.
Transitman.

I, Frank F. Friend, Licensed Land Surveyor of Texas and Special Surveyor of University Lands, do hereby certify that the foregoing survey was made by me in the field and according to law; that the limits, boundaries, and corners, with the marks, natural and artificial, are truly described in the foregoing plat and field notes, just as I found them on the ground; and that they are recorded in the Surveyor's Records in Ozona, Texas, Crockett County in Book UT Vol. C-2 page 54. This 11th day of January, 1938.

Orig. in Bk. UT, Vol. 12, p. 118, G.L.O.

Frank F. Friend
Licensed Land Surveyor of Texas, and
Special Surveyor of University Lands

For Plat see General Sketch at
back of this Volume.

The State of Texas

SECTION No. 19

CROCKETT

County

BLOCK No. 56

FIELD NOTES of a survey of

658.0

ACRES of land made for THE

UNIVERSITY OF TEXAS by virtue of an

ACT approved March 29, 1929.

B	56
12	13
19	18
U	T

Mag. Declination $10^{\circ} 38'$ East.

True North is $0^{\circ} 13' 30''$ to the right of the North point used in the Field notes of this survey.

Said survey is situated in CROCKETT County, Texas, on the drainage of Buck Horn Creek, a tributary of dry Devil's River about 17 miles N 46° E of Ozona, the County site.

Beginning at the common corner of sections Nos. 12, 13 and 18, this Block, for the NE corner of this section No. 19, same being a concrete monument set on a high prairie among cedar, catclaw and mesquite brush, its brass plate in top having been stamped as is represented in the figure above, from which a letter "F", an "X", a "T" and a letter "U" cut on the faces of fixed rocks bear respectively S $69^{\circ} 55'$ E 14.4 varas, S $13^{\circ} 30'$ W 34.0 varas, S $87^{\circ} 00'$ W 31.5 varas, and N $1^{\circ} 22'$ E 52.3 varas; a windmill near the Sam Oglesby Ranch House bears S $15^{\circ} 10'$ E about $\frac{3}{4}$ mile; a stone mound identified as the original NE corner of this section No. 19 bears S $74^{\circ} 50'$ W 60.0 varas; the triangulation station Oglesby set by the United States Coast & Geodetic Survey bears N $54^{\circ} 44' 30''$ W 46.8 varas.

Thence West --- at 980 varas cross a road running NW and SE --- at 1497 varas cross a rocky drain running South --- at 1623.9 varas cross a 36-inch net wire fence having 2 barbed wires above the net coursing irregularly along the East side of a hill --- at 1660 varas pass through a liveoak mott --- at 1953.3 varas strike the SE corner of section No. 11.

Thence South 1924.8 varas to a point for the SW corner of this section No. 19.

Thence North $89^{\circ} 14' 05''$ E 1932.7 varas to the SW corner of section No. 18.

Thence N $0^{\circ} 37' 40''$ E 1899.1 varas to the place of beginning.

Surveyed April 25, 1934.

Robert A. Leidecker
Jim Howard King
Norris B. Creath

Chainmen.
Transitman.

I, Frank F. Friend, Licensed Land Surveyor of Texas and Special Surveyor of University Lands, do hereby certify that the foregoing survey was made by me in the field and according to law; that the limits, boundaries, and corners, with the marks, natural and artificial, are truly described in the foregoing plat and field notes, just as I found them on the ground; and that they are recorded in the Surveyor's Records in Ozona, Texas, Crockett County in Book UT Vol. C-2 page 55 This 11th day of January, 1938.

Orig. in Bk. UT, Vol. 12, p. 119, G.L.O.

Frank F. Friend
Licensed Land Surveyor of Texas, and
Special Surveyor of University Lands

For Plat see General Sketch at
back of this Volume.

The State of Texas

SECTION No. 20

CROCKETT County } BLOCK No. 56

FIELD NOTES of a survey of

673.1 ACRES of land made for THE

UNIVERSITY OF TEXAS by virtue of an

ACT approved March 29, 1929.

WITNESS		UT	U	T
		B 56	B	56
		20	20	19
Mar 19	SW 11			
1934	B 56			
	1 VR N			

Fig. #1 Mag. Declination Fig. #2 10° 38' East. Fig. #3

True North is 0° 14' 00" to the right of the North point used in the Field notes of this survey.

Said survey is situated in CROCKETT County, Texas, on the drainage of Buck Horn Creek, a tributary of dry Devil's River about 16 miles N 43° E of Ozona, the County site.

Beginning at the SE corner of section No. 11, the SW corner of section No. 12, and the NW corner of section No. 19, this Block.

Thence West --- at 235 varas cross a N-S road --- at 500 varas cross a drain running SE --- at 1960.7 varas strike the SW corner of section No. 11.

Thence S 0° 09' 10" E 4.5 varas to an old stone mound identified as the original NW corner of this section No. 20.

Thence South --- at 1.0 varas set a concrete monument among catclaw brush on a rocky slope toward the South, stamped its brass plate in top as is represented in Fig. #1 above, from which an "F", an "X" and a "T" cut on the faces of fixed rocks bear respectively N 13° 21' W 49.7 varas, N 19° 56' E 30.0 varas, and N 65° 44' E 42.8 varas --- at 1946.5 varas set another concrete monument in the valley of Buck Horn Creek among mesquite trees and all-thorn bushes about 75 varas North of a large natural reservoir, its banks fringed with wild china trees, stamped its brass plate in top as is represented in Fig. #2 above, from which a 10-inch mesquite marked "T", an 8-inch mesquite marked "F" and a double mesquite marked "X" bear respectively N 71° 45' E 33.6 varas, S 51° 45' W 34.4 varas, and N 78° 35' W 59.6 varas; a 12-inch dead mesquite stump (an original bearing) bears N 37° 38' W 15.7 varas; another 16-inch dead mesquite stump 20 inches high part of an "X" still showing (another original bearing) bears N 64° 39' W 54.7 varas.

Thence North 89° 14' 05" E --- at 1957.0 varas set a concrete monument on the East side of a low hill about 350 varas West of a drain running North, stamped its brass plate in top as is represented in Fig. #3 above, from which a 5-inch mesquite marked "X" bears S 83° 16' E 39.1 varas; a 60d hub nail in a rock mound set during the year 1926 bears S 69° 58' E 20.7 varas; a letter "U", a "T" and an "F" cut on the faces of fixed rocks bear respectively S 54° 50' W 47.2 varas, N 80° 05' W 26.6 varas and N 11° 20' W 24.2 varas; an old stone mound bears N 39° 35' E 30.9 varas --- at 1960.9 varas strike the SW corner of section No. 19.

Thence North 1924.8 varas to the place of beginning.

Surveyed April 25, 1934.

Robert A. Leidecker
Jim Howard King
Norris B. Creath

} Chainmen.
Transitman.

I, Frank F. Friend, Licensed Land Surveyor of Texas and Special Surveyor of University Lands, do hereby certify that the foregoing survey was made by me in the field and according to law; that the limits, boundaries, and corners, with the marks, natural and artificial, are truly described in the foregoing plat and field notes, just as I found them on the ground; and that they are recorded in the Surveyor's Records in Ozona, Texas, Crockett County in Book UT Vol 12-2 page 56

This 11th day of January, 1938

Orig. in Bk. UT, Vol. 12, p. 120, G.L.O.

Frank F. Friend
Licensed Land Surveyor of Texas, and
Special Surveyor of University Lands

For Plat see General Sketch at
back of this Volume.

The State of Texas

SECTION No. 21

CROCKETT

County

BLOCK No. 56

FIELD NOTES of a survey of

349.9

ACRES of land made for THE

UNIVERSITY OF TEXAS by virtue of an

ACT approved March 29, 1929.

Mag. Declination $10^{\circ} 34'$ East.

True North is $0^{\circ} 13' 30''$ to the right of the North point used in the Field notes of this survey.

Said survey is situated in CROCKETT County, Texas, on the drainage of Buck Horn Creek, a tributary of dry Devil's River about 17 miles N $48^{\circ} W$ of Ozona, the County site.

Beginning at a point in the South line of section No. 19, this Block, 541.9 varas N $89^{\circ} 14' 05''$ E of its SW corner for the NW corner of this section No. 21.

Thence S $0^{\circ} 45' 55''$ E 1420.3 varas to a point for the SW corner of this section No. 21.

Thence N $89^{\circ} 14' 05''$ E 1390.8 varas to a point for the SE corner of this section No. 21.

Thence N $0^{\circ} 45' 55''$ W 1420.3 varas to the South common corner of sections No. 18 and No. 19.

Thence S $89^{\circ} 14' 05''$ W 1390.8 varas to the place of beginning.

Surveyed April 25, 1934.

Robert A. Leidecker
Jim Howard King
Norris B. Creath

Chainmen.
Transitman.

I, Frank F. Friend, Licensed Land Surveyor of Texas and Special Surveyor of University Lands, do hereby certify that the foregoing survey was made by me in the field and according to law; that the limits, boundaries, and corners, with the marks, natural and artificial, are truly described in the foregoing plat and field notes, just as I found them on the ground; and that they are recorded in the Surveyor's Records in Ozona, Texas, Crockett County in Book UT Vol. C-2 page 57

This 11th day of January, 1938.

Orig. in Bk. UT, Vol. 12, p. 121, G.L.O.

Frank F. Friend
Licensed Land Surveyor of Texas, and
Special Surveyor of University Lands

For Plat see General Sketch at
back of this Volume.

The State of Texas

UT B 56	U B	T 56
22	22	23

CROCKETT

County

SECTION No. 22

BLOCK No. 56

FIELD NOTES of a survey of

681.6

ACRES of land made for THE

UNIVERSITY OF TEXAS by virtue of an

ACT approved March 29, 1929.

Fig. #1

Fig. #2

Mag. Declination $10^{\circ} 34'$ East.True North is $0^{\circ} 13' 00''$ to the right of the North point used in the Field notes of this survey.Said survey is situated in CROCKETT County, Texas, on the drainage of Buck Horn Creek, a tributary of dry Devil's River about 17 miles N 51° E of Ozona, the County site.

Beginning at the common corner of sections Nos. 18, 19 and 21, this Block.

Thence S $0^{\circ} 45' 55''$ W --- at 1420.3 varas pass the SE corner of said section No. 21 --- at 1976.3 varas set a concrete monument on the West side of a small hill for the SW corner of this section No. 22, stamped its brass plate in top as is represented in Fig. No. 1 above, from which a letter "F" cut on the face of a fixed rock bears S $60^{\circ} 01'$ E 81.7 varas; an old hub nail in a rock mound bears S $20^{\circ} 51'$ E 19.1 varas; a fence corner bears N $14^{\circ} 19'$ E 28.9 varas; a windmill bears N $57^{\circ} 56' 55''$ W about 6 miles.

Thence N $89^{\circ} 14' 05''$ E --- at 99.1 varas set a 60d hub nail in a rock mound --- at 350 varas cross the bed of a drain running South --- at 699.1 varas set another 60d hub nail in a rock mound --- at 1505 varas point on top of a rocky hill --- at 1946.8 varas set another concrete monument for the SE corner of this section No. 22, situated on the East side of a rocky hill among liveoak, cedar and hackberry growth, 1 vara West of a N-S fence and 2 varas South of an E-W fence, stamped its brass plate in top as is represented in Fig. No. 2 above, from which a 30-inch liveoak marked "X" and a 24-inch liveoak marked "F" bear respectively N $78^{\circ} 24'$ W 64.2 varas and N $24^{\circ} 42'$ W 108.7 varas, another liveoak 18 inches in diameter (an original bearing) bears S $21^{\circ} 59'$ E 20.2 varas; another 16-inch liveoak (also an original bearing) bears S $88^{\circ} 36'$ W 6.0 varas.

Thence North 1950.1 varas to the South common corner of sections No. 17 and No. 18.

Thence East 1973.1 varas to the place of beginning.

340.8

Surveyed April 25, 1934.

Robert A. Leidecker } Chainmen.
Jim Howard King }
Norris B. Creath } Transitman.

I, Frank F. Friend, Licensed Land Surveyor of Texas and Special Surveyor of University Lands, do hereby certify that the foregoing survey was made by me in the field and according to law; that the limits, boundaries, and corners, with the marks, natural and artificial, are truly described in the foregoing plat and field notes, just as I found them on the ground; and that they are recorded in the Surveyor's Records in Ozona, Texas, Crockett County in Book UT Vol C-2 page 58 This 11th day of January, 1938.

Orig. in Bk. UT, Vol. 12, p. 122, G.L.O.

Frank F. Friend
Licensed Land Surveyor of Texas, and
Special Surveyor of University Lands

For Plat see General Sketch at
back of this Volume

The State of Texas

CROCKETT &
SCHLEICHER

SECTION No. 23
County } BLOCK No. 56

FIELD NOTES of a survey of

653.1

ACRES of land made for THE

UNIVERSITY OF TEXAS by virtue of an

ACT approved March 29, 1929.

U B	T 56	U B	T 56
22	23	23	24

Fig. #1

Fig. #2

Mag. Declination 10° 36' East.

True North is 0° 12' 30" to the right of the North point used in the Field notes of this survey.

Said survey is situated in CROCKETT & SCHLEICHER County, Texas, on the drainage of Buck Horn Creek, a tributary of dry Devil's River about 18 miles N 53° E of Ozona, the County site of Crockett County; and about 21 miles N 87° W of Eldorado, the County site of Schleicher County.

Beginning at the NE corner of section No. 22, this Block, being also the SW corner of section No. 17 and the SE corner of section No. 18.

Thence South 1950.1 varas to the concrete monument set for the SE corner of said section No. 22, situated on the East side of a rocky hill among liveoak, cedar and hackberry timber, 1 vara West of a N-S fence and 2 varas South of an E-W fence, its brass plate in top having been stamped as is represented in Fig. No. 1 above, from which a 30-inch liveoak marked "X" and a 24-inch liveoak marked "F" bear respectively N 78° 24' W 64.2 varas and N 24° 42' W 108.7 varas; another liveoak 18 inches in diameter (an original bearing) bears S 21° 59' E 20.2 varas; another 16-inch liveoak (also an original bearing) bears S 88° 36' W 6.0 varas.

Thence N 88° 39' 20" E --- at 994.9 varas cross the Crockett-Schleicher County Line --- at 1913.2 varas set a concrete monument for the SE corner of this section No. 23, situated in the West edge of a drain running SW, being surrounded by liveoak, cedar and hackberry trees, stamped its brass plate in top as is represented in Fig. No. 2 above, from which a 3-pronged liveoak 24 inches in diameter bears N 9° 05' E 39.2 varas; a 6-inch cedar marked "F" bears N 81° 15' E 8.7 varas; a liveoak 6 inches in diameter marked "T" bears N 89° 10' W 21.0 varas; a letter "U" cut on the face of a fixed rock bears N 69° 12' W 42.2 varas.

Thence North --- at 101.7 varas cross at nearly right angles a 36-inch net wire fence having 2 barbed wires above the net --- at 335 varas cross a road running East and West --- at 1115 varas cross a drain running SE --- at 1548.1 varas set a 60d hub nail in a rock mound --- at 1905.2 varas strike the SW corner of section No. 16 and the SE corner of section No. 17.

Thence West --- at 911.0 varas recross the Crockett-Schleicher County Line --- at 1912.7 varas, the place of beginning.

NOTE: Of this survey, there are 342.7 acres in Crockett County; and 310.4 acres in Schleicher County.

326.55

Surveyed April 25, 1934.

Robert A. Leidecker } Chainmen.
Jim Howard King }
Norris B. Creath } Transitman.

I, Frank F. Friend, Licensed Land Surveyor of Texas and Special Surveyor of University Lands, do hereby certify that the foregoing survey was made by me in the field and according to law; that the limits, boundaries, and corners, with the marks, natural and artificial, are truly described in the foregoing plat and field notes, just as I found them on the ground; and that they are recorded in the Surveyor's Records in Ozona, Texas, Crockett County in Book UT Vol C-2 page 59

This 11th day of January, 1938.

Orig. in Bk. UT, Vol. 12, p. 123, G.L.O.
Also recorded in Bk. UT, Vol. S-1, p. 79
Eldorado, Texas, Schleicher Co.

Frank F. Friend
Licensed Land Surveyor of Texas, and
Special Surveyor of University Lands

For Plat see General Sketch at
back of this Volume.

The State of Texas

SECTION No. 24

U B	T 56	U B 56	T B 57
23	24	24	21

SCHLEICHER

County } BLOCK No. 56

FIELD NOTES of a survey of

637.9

ACRES of land made for THE

UNIVERSITY OF TEXAS by virtue of an

ACT approved March 29, 1929.

Fig. #1

Fig. #2

Mag. Declination 10° 40' East.

True North is 0° 12' 00" to the right of the North point used in the Field notes of this survey.

Said survey is situated in SCHLEICHER County, Texas, on the drainage of Buck Horn Creek, a tributary of dry Devil's River about 20 miles N 86°W of Eldorado, the County site.

Beginning at the SE corner of section No. 23, this Block, being a concrete monument set in the West edge of a drain running SW being surrounded by liveoak, cedar and hackberry trees, its brass plate in top having been stamped as is represented in Fig. No. 1 above, from which a 3-pronged liveoak 24 inches in diameter bears N 9° 05' E 39.2 varas; a 6-inch cedar marked "F" bears N 81° 15' E 8.7 varas; a liveoak 6 inches in diameter marked "T" bears N 89° 10' W 21.0 varas; a letter "U" cut on the face of a fixed rock bears N 69° 12' W 42.2 varas.

Thence North --- at 101.7 varas cross at nearly right angles a 36-inch net wire fence having 2 barbed wires above the net --- at 335 varas cross a road running East and West --- at 1115 varas cross a drain running SE --- at 1548.1 varas pass a 60d hub nail in a rock mound --- at 1905.2 varas strike the NE corner of said section No. 23, being also the SW corner of section No. 16 and the SE corner of section No. 17.

Thence East --- at 730 varas point from which a surface tank bears N 220 varas --- at 1912.7 varas strike the SE corner of said section No. 16.

Thence South 1860.3 varas set a concrete monument for the SE corner of this section No. 24, situated on a level prairie about 200 varas East of oak covered breaks, stamped its brass plate in top as is represented in Fig. No. 2 above, from which an "X" cut on the face of a fixed rock bears S 23° 45' W 54.5 varas; a large liveoak bears S 59° 25' W about 300 varas; a letter "F" cut on the face of a fixed rock bears S 82° 12' W 39.7 varas.

Thence S 88° 39' 20" W 1913.2 varas to the place of beginning.

Surveyed April 30, 1934.

Robert A. Leidecker
Jim Howard King
Norris B. Creath

} Chainmen.
Transitman.

I, Frank F. Friend, Licensed Land Surveyor of Texas and Special Surveyor of University Lands, do hereby certify that the foregoing survey was made by me in the field and according to law; that the limits, boundaries, and corners, with the marks, natural and artificial, are truly described in the foregoing plat and field notes, just as I found them on the ground; and that they are recorded in the Surveyor's Records in Eldorado, Texas, Schleicher County in Book UT Vol. S-1 page 80

This 12th day of January, 1938.

Orig. in Bk. UT, Vol. 12, p. 124, G.L.O.

Frank F. Friend
Licensed Land Surveyor of Texas, and
Special Surveyor of University Lands

For Plat see General Sketch at
back of this Volume.

The State of Texas

U B 55	T B 54	B	57
21	25	1	2
5	1	10	9
B 56	B 57	U	T

Fig. #1

Fig. #2

Mag. Declination $10^{\circ} 38'$ East.

True North is $0^{\circ} 11' 30''$ to the right of the North point used in the Field notes of this survey.

Said survey is situated in SCHLEICHER County, Texas, on the drainage of no outlet Creek, a tributary of dry lake area about 20 miles N $74^{\circ} W$ of Eldorado, the County site.

SCHLEICHER

County

SECTION No. 1

BLOCK No. 57

FIELD NOTES of a survey of

663.5

ACRES of land made for THE

UNIVERSITY OF TEXAS by virtue of an

ACT approved March 29, 1929.

Beginning at a 60d hub nail set in a rock mound, the SW corner of section No. 24 and the SE corner of section No. 25, Block 54, University Land, from which hub nail an old stone mound identified as the original NE corner of this section No. 1 bears N $89^{\circ} E 9.4$ varas.

Thence West --- at 706.2 varas and at 1162.5 varas set 60d hub nails in rock mounds --- at 1530 varas and at 1800 varas point on the East edge and the West edge respectively of a dry lake --- at 1912.7 varas strike the concrete monument set in a prairie sparsely covered with mesquite trees for the SW corner of said section No. 25, being the SE corner of section No. 21, Block 55, and the NE corner of section No. 5, Block 56, University Land, its brass plate in top having been stamped as is represented in Fig. No. 1 above, from which a 7-inch mesquite marked "X" and a 10-inch mesquite marked "L" bear respectively N $85^{\circ} 30' W 93.6$ varas and N $33^{\circ} 05' E 69.1$ varas.

Thence South 1958.3 varas to the SE corner of section No. 5 and the NE corner of section No. 6, Block 56.

Thence East --- at 259.7 varas set a 60d hub nail in a rock mound --- at 362.7 varas cross a road running North and South --- at 1912.7 varas set a concrete monument on a ledge near the edge of a dry lake for the SE corner of this section No. 1, stamped its brass plate in top as is represented in Fig. No. 2 above, from which a 6-inch mesquite marked "X", an 8-inch mesquite marked "T" and another 8-inch mesquite marked "L" bear respectively N $15^{\circ} 40' E 31.8$ varas, N $60^{\circ} 25' E 48.0$ varas, and S $20^{\circ} 25' W 58.9$ varas; a windmill bears S $86^{\circ} 28' W$ about 2 miles.

Thence North 1958.3 varas to the place of beginning.

Surveyed April 30, 1934.

Robert A. Leidecker

Jim Howard King

Norris B. Creath

Chainmen.

Transitman.

I, Frank F. Friend, Licensed Land Surveyor of Texas and Special Surveyor of University Lands, do hereby certify that the foregoing survey was made by me in the field and according to law; that the limits, boundaries, and corners, with the marks, natural and artificial, are truly described in the foregoing plat and field notes, just as I found them on the ground; and that they are recorded in the Surveyor's Records in Eldorado, Texas, Schleicher County in Book UT Vol S-1 page 81. This 12th day of January, 1938.

Orig. in Bk. UT, Vol. 12, p. 125, G.L.O.

Frank F. Friend
Licensed Land Surveyor of Texas, and
Special Surveyor of University Lands

For Plat see General Sketch at
back of this Volume.

The State of Texas

SECTION No. 2

SCHLEICHER

County

BLOCK No. 57

FIELD NOTES of a survey of

663.5

ACRES of land made for THE

UNIVERSITY OF TEXAS by virtue of an

ACT approved March 29, 1929.

B	57
1	2
10	9
U	T

Mag. Declination 10° 40' East.

True North is 0° 11' 00" to the right of the North point used in the Field notes of this survey.

Said survey is situated in SCHLEICHER County, Texas, on the drainage of no outlet Creek, a tributary of dry lake area about 19 miles N 73° W of Eldorado, the County site.

Beginning at a concrete monument set in a depression on a ledge of rock near the edge of a dry lake for the SE corner of section No. 1, this Block, its brass plate in top having been stamped as is represented in the figure above, from which a 6-inch mesquite marked "X", an 8-inch mesquite marked "T" and another 8-inch mesquite marked "L" bear respectively N 15° 40' E 31.8 varas, N 60° 25' E 48.0 varas and S 20° 25' W 58.9 varas; a windmill bears S 86° 28' W about 2 miles.

Thence North 1958.3 varas to a 60d hub nail in a rock mound, the NE corner of said section No. 1, the SW corner of section No. 24 and the SE corner of section No. 25, Block 54, University Land, from which hub nail an old stone mound identified as the original NE corner of this section No. 2 bears N 89° E 9.4 varas.

Thence East 1912.7 varas to the SW corner of section No. 23, Block 54.

Thence South 1958.3 varas to a point for the SE corner of this section No. 2.

Thence West --- at 94 varas cross a road running N 60° W - S 60° E --- at 887.1 varas set a 60d hub nail in a rock mound --- at 1912.7 varas, the place of beginning.

Surveyed April 30, 1934.

Robert A. Leidecker } Chainmen.
Jim Howard King }
Norris B. Creath } Transitman.

I, Frank F. Friend, Licensed Land Surveyor of Texas and Special Surveyor of University Lands, do hereby certify that the foregoing survey was made by me in the field and according to law; that the limits, boundaries, and corners, with the marks, natural and artificial, are truly described in the foregoing plat and field notes, just as I found them on the ground; and that they are recorded in the Surveyor's Records in Eldorado, Texas Schleicher County in Book UT Vol. S-1 page 82

This 12th day of January, 1938.

Orig. in Bk. UT, Vol. 12, p. 126, G.L.O.

Frank F. Friend
Licensed Land Surveyor of Texas, and
Special Surveyor of University Lands

For Plat see General Sketch at
back of this Volume.

B	57
3	4
8	7
U	T

The State of Texas

SCHLEICHER

County

SECTION No. 3

BLOCK No. 57

FIELD NOTES of a survey of

663.5

ACRES of land made for THE

UNIVERSITY OF TEXAS by virtue of an

ACT approved March 29, 1929.

Mag. Declination $10^{\circ} 45'$ East.

True North is $0^{\circ} 10' 30''$ to the right of the North point used in the Field notes of this survey.

Said survey is situated in SCHLEICHER County, Texas, on the drainage of Devil's River Creek, a tributary of dry Devil's River about 18 miles N $73^{\circ} W$ of Eldorado, the County site.

Beginning at the SE corner of section No. 2, this Block.

Thence North 1958.3 varas to the South common corner of sections No. 23 and No. 24, Block 54, University Land.

Thence East 1912.7 varas to the SW corner of section No. 22, Block 54.

Thence South 1958.3 varas set a concrete monument in a rocky prairie for the SE corner of this section No. 3, stamped its brass plate in top as is represented in the figure above, from which a letter "L", an "X" and a "T" cut on the faces of fixed rocks bear respectively N $4^{\circ} 55'$ W 27.8 varas, S $20^{\circ} 48'$ E 37.8 varas, S $66^{\circ} 00'$ W 26.7 varas; a windmill at a farm house bears N $82^{\circ} 41'$ E; other windmills bear S $66^{\circ} 15'$ E about 2 miles and S $68^{\circ} 26'$ W about 1/2 mile.

Thence West --- at 387 varas cross a rocky drain running South --- at 724.7 varas set a 60d hub nail in a rock mound --- at 1095 varas cross a road running SE-NW --- at 1192 varas cross a large drain running South --- at 1821.8 varas set another 60d hub nail in a rock mound --- at 1912.7 varas, the place of beginning.

Surveyed April 30, 1934.

Robert A. Leidecker } Chainmen.
Jim Howard King } Transitman.
Norris B. Creath

I, Frank F. Friend, Licensed Land Surveyor of Texas and Special Surveyor of University Lands, do hereby certify that the foregoing survey was made by me in the field and according to law; that the limits, boundaries, and corners, with the marks, natural and artificial, are truly described in the foregoing plat and field notes, just as I found them on the ground; and that they are recorded in the Surveyor's Records in Eldorado, Texas, Schleicher County in Book UT Vol. S-1 page 83. This 12th day of January, 1938.

Orig. in Bk. UT, Vol. 12, p. 127, G.L.O.

Frank F. Friend
Licensed Land Surveyor of Texas, and
Special Surveyor of University Lands

For Plat see General Sketch at
back of this Volume.

The State of Texas

SECTION No. 4

SCHLEICHER

County

BLOCK No. 57

FIELD NOTES of a survey of

663.5

ACRES of land made for THE

UNIVERSITY OF TEXAS by virtue of an

ACT approved March 29, 1929.

B	57
3	4
8	7
U	T

Mag. Declination $10^{\circ} 45'$ East.

True North is $0^{\circ} 10' 00''$ to the right of the North point used in the Field notes of this survey.

Said survey is situated in SCHLEICHER County, Texas, on the drainage of Devil's River Creek, a tributary of dry Devil's River about 17 miles N $72^{\circ} W$ of Eldorado, the County site.

Beginning at a concrete monument set in a rocky prairie for the SE corner of section No. 3, this Block, its brass plate in top having been stamped as is represented in the figure above, from which a letter "L", an "X" and a "T" cut on the faces of fixed rocks bear respectively N $4^{\circ} 55'$ W 27.8 varas, S $20^{\circ} 48'$ E 37.8 varas, and S $66^{\circ} 01'$ W 26.7 varas; a windmill at a farm house bears N $82^{\circ} 41'$ E; other windmills bear S $66^{\circ} 15'$ E about 2 miles and S $68^{\circ} 26'$ W about 1/2 mile.

Thence North 1958.3 varas to the NE corner of said section No. 3 being also the SW and the SE corner respectively of sections No. 22 and No. 23, Block 54, University Land.

Thence East 1912.7 varas to a point, the SW corner of section No. 21 and the SE corner of section No. 22, Block 54, from which an old stone mound of 15 stones under an E-W 36-inch net wire fence, identified as the original NE corner of this section No. 4 bears N 48.2 varas and W 52.9 varas; from which old stone mound a mesquite 20 inches in diameter (original bearing) bears N $0^{\circ} 33'$ E 158.0 varas.

Thence South 1958.3 varas to a point for the SE corner of this section No. 4, from which point a very old stone mound of 12 stones at the head of a flat drain identified as the original SE corner of this section No. 4 bears N 72.3 varas and W 54.5 varas.

Thence West --- at 282 varas cross the head of a drain running South --- at 772 varas cross another drain running South --- at 1031.6 varas set a 60d hub nail in a rock mound --- at 1032.6 varas cross a 36-inch net wire fence having 3 barbed wires above the net, coursing S $10^{\circ} 45'$ W - N $10^{\circ} 45'$ E --- at 1912.7 varas, the place of beginning.

331.75

Surveyed April 30, 1934.

Robert A. Leidecker } Chainmen.
Jim Howard King }
Norris B. Creath } Transitman.

I, Frank F. Friend, Licensed Land Surveyor of Texas and Special Surveyor of University Lands, do hereby certify that the foregoing survey was made by me in the field and according to law; that the limits, boundaries, and corners, with the marks, natural and artificial, are truly described in the foregoing plat and field notes, just as I found them on the ground; and that they are recorded in the Surveyor's Records in Eldorado, Texas, Schleicher County in Book UT Vol. S-1 page 84.

This 12th day of January, 1938.

Orig. in Bk. UT, Vol. 12, p. 128, G.L.O.

Frank F. Friend
Licensed Land Surveyor of Texas, and
Special Surveyor of University Lands

For Plat see General Sketch at
back of this Volume.

The State of Texas

SECTION No. 5

SCHLEICHER

County

BLOCK No. 57

FIELD NOTES of a survey of

673.9

ACRES of land made for THE

UNIVERSITY OF TEXAS by virtue of an

ACT approved March 29, 1929.

UT B 54		UT	
21		5	
5		6	
B 57		B 57	

Fig. #1

Fig. #2

Mag. Declination 10° 45' East.

True North is 0° 09' 30" to the right of the North point used in the Field notes of this survey.

Said survey is situated in SCHLEICHER County, Texas, on the drainage of no outlet Creek, a tributary of dry lake area about 16 miles N 70° W of Eldorado, the County site.

Beginning at the SE corner of section No. 4, this Block, from which point a very old stone mound of 12 stones at the head of a flat drain identified as the original SW corner of this section No. 5 bears N 72.3 varas and W 54.5 varas.

Thence North 1958.3 varas strike the South common corner of sections No. 21 and No. 22, Block 54, University Land, from which point an old stone mound of 15 stones under an E-W 36-inch net wire fence identified as the original NW corner of this section No. 5 bears N 48.2 varas and West 52.9 varas; from this old stone mound a mesquite 20 inches in diameter (original bearing) bears N 0° 33' E 158.0 varas.

Thence East 1946.1 varas to the concrete monument set in a prairie for the SE corner of section No. 21, Block 54, being the NE corner of this section No. 5, the brass plate in top of which monument having been stamped as is represented in Fig. #1 above, from which two 5-inch mesquites, the one marked "F", and the other "L", bear respectively N 85° 00' W 55.9 varas and S 23° 45' W 24.0 varas; the junction of a fence from the West with a N-S fence bears N 0° 25' W 40.7 varas; the junction of a fence from the East with the same N-S fence bears S 20° 40' W 9.7 varas; a windmill at a ranch house bears N 56° 28' E.

Thence S 0° 12' W --- at 1881.8 varas pass an old stone mound identified as the original SE corner of this section No. 5, from which a 12-inch mesquite stump bears S 77° W 51 varas; another 12-inch mesquite stump bears S 70° W 48.6 varas --- at 1958.3 varas set a concrete monument 1 vara West of a fence of 5 barbed wires, being about 250 varas SW of a farm house and about 15 varas North of the NW corner of a field, same being set for the SE corner of this section No. 5, its brass plate in top having been stamped as is represented in Fig. #2 above, from which a mesquite 6 inches in diameter marked "X" bears N 41° 12' W 47.5 varas; windmills bear S 66° 16' E, S 6° 05' E and S 18° 01' W, the latter being distant about 1/2 mile; a letter "L" cut 1/2 inch deep in the face of a fixed rock bears S 61° 15' W 37.0 varas.

Thence West --- at 388 varas cross a road --- at 481.1 varas and at 1264.3 varas set 60d hub nails in rock mounds --- at 1939.3 varas, the place of beginning.

336.95

Surveyed April 30, 1934.

Robert A. Leidecker } Chainmen.
Jim Howard King }
Norris B. Creath } Transitman.

I, Frank F. Friend, Licensed Land Surveyor of Texas and Special Surveyor of University Lands, do hereby certify that the foregoing survey was made by me in the field and according to law; that the limits, boundaries, and corners, with the marks, natural and artificial, are truly described in the foregoing plat and field notes, just as I found them on the ground; and that they are recorded in the Surveyor's Records in Eldorado, Texas, Schleicher County in Book UT Vol. S-1 page 85

This 12th day of January, 1938.

Orig. in Bk. UT, Vol. 12, p. 129, G.L.O.

Frank F. Friend
Licensed Land Surveyor of Texas, and
Special Surveyor of University Lands

For Plat see General Sketch at
back of this Volume.

The State of Texas

SECTION No. 6

UT	
5	
6	
B 57	

SCHLEICHER

County

BLOCK No. 57

FIELD NOTES of a survey of

689.9

ACRES of land made for THE

UNIVERSITY OF TEXAS by virtue of an

ACT approved March 29, 1929.

Mag. Declination $10^{\circ} 47'$ East.

True North is $0^{\circ} 09' 30''$ to the right of the North point used in the Field notes of this survey.

Said survey is situated in SCHLEICHER County, Texas, on the drainage of no outlet Creek, a tributary of dry lake area. about 15 miles N 75° W of Eldorado, the County site.

Beginning at a concrete monument set for the SE corner of section No. 5, this Block, being 1 vara West of a fence of 5 barbed wires about 250 varas SW of a farm house and about 15 varas North of the NW corner of the field, its brass plate in top having been stamped as is represented in the figure above, from which a mesquite 6 inches in diameter marked "X" bears N $41^{\circ} 12'$ W 47.5 varas; windmills bear S $66^{\circ} 16'$ E, S $6^{\circ} 05'$ E and S $18^{\circ} 01'$ W, the latter being distant about 1/2 mile; a letter "L" cut 1/2 inch deep in the face of a fixed rock bears S $61^{\circ} 15'$ W 37.0 varas; an old stone mound from which 12-inch mesquite stumps bear S 77° W 51 varas and S 70° W 48.6 varas, identified as the original NE corner of this section No. 6 bears N $0^{\circ} 12'$ E 76.5 varas.

Thence West --- at 388 varas cross a road --- at 481.1 varas and at 1264.3 varas pass 60d hub nails in rock mounds --- at 1939.3 varas strike the SE corner and the SW corner respectively of sections No. 4 and No. 5, from which point a very old stone mound of 12 stones at the head of a flat drain, identified as the original NW corner of this section No. 6 bears N 72.3 varas and W 54.5 varas.

Thence South 2012.0 varas to a point for the SW corner of this section No. 6, from which an old stone mound of 3 large stones and 10 smaller stones in the West edge of a boulder covered dry lake, identified as the original SW corner of this section bears N 149.2 varas and W 56.8 varas; another stone mound apparently not old bears N 183.0 varas and W 10.3 varas.

Thence East 1932.4 varas to a point for the SE corner of this section No. 6.

Thence N $0^{\circ} 12'$ E 2012.0 varas to the place of beginning.

Surveyed April 30, 1934.

Robert A. Leidecker
Jim Howard King
Norris B. Creath

Chainmen.
Transitman.

I, Frank F. Friend, Licensed Land Surveyor of Texas and Special Surveyor of University Lands, do hereby certify that the foregoing survey was made by me in the field and according to law; that the limits, boundaries, and corners, with the marks, natural and artificial, are truly described in the foregoing plat and field notes, just as I found them on the ground; and that they are recorded in the Surveyor's Records in Eldorado, Texas, Schleicher County in Book UT VolS-1 page 86.

This 13th day of January, 1938.

Orig. in Bk. UT, Vol. 12, p. 130, G.L.O.

Frank F. Friend
Licensed Land Surveyor of Texas, and
Special Surveyor of University Lands

For Plat see General Sketch at
back of this Volume.

The State of Texas

SECTION No. 7

B	57
3 8	4 7
U	T

SCHLEICHER

County

BLOCK No. 57

FIELD NOTES of a survey of

ACRES of land made for THE

UNIVERSITY OF TEXAS by virtue of an

ACT approved March 29, 1929.

Mag. Declination $10^{\circ} 48'$ East.

True North is $0^{\circ} 10' 00''$ to the right of the North point used in the Field notes of this survey.

Said survey is situated in SCHLEICHER County, Texas, on the drainage of Devil's River Creek, a tributary of dry Devil's River about 16 miles N 75° W of Eldorado, the County site.

Beginning at the common corner of sections Nos. 4, 5 and 6, this Block, from which point a very old stone mound of 12 stones in the head of a flat drain identified as the original NE corner of this section No. 7, bears N 72.3 varas and W 54.5 varas.

Thence West --- at 282 varas cross the head of a drain running South --- at 772 varas cross another drain running South --- at 1031.6 varas pass a 60d hub nail in a rock mound --- at 1032.6 varas cross a 36-inch net wire fence having 3 barbed wires above the net, coursing S $10^{\circ} 45'$ W - N $10^{\circ} 45'$ E --- at 1912.7 varas strike the concrete monument set in a rocky prairie for the SE corner of section No. 3, this Block, its brass plate in top having been stamped as is represented in the figure above, from which a letter "L", an "X", and a "T" cut on the faces of fixed rocks bear respectively N $4^{\circ} 55'$ W 27.8 varas, S $20^{\circ} 48'$ E 37.8 varas, and S $66^{\circ} 00'$ W 26.7 varas; a windmill at a farm house bears N $82^{\circ} 41'$ E; other windmills bear S $66^{\circ} 15'$ E about 2 miles and S $68^{\circ} 26'$ W about 1/2 mile.

Thence South 2012.0 varas to a point for the SW corner of this section No. 7.

Thence East 1912.7 varas to the SW corner of section No. 6, from which point an old stone mound composed of 3 large and 10 small stones in the West edge of a boulder covered dry lake, identified as the original SE corner of this section No. 7, bears N 149.2 varas and W 56.8 varas; another stone mound apparently not very old bears N 183.0 varas and W 10.3 varas.

Thence North 2012.0 varas to the place of beginning.

Surveyed May 2, 1934.

Robert A. Leidecker
Jim Howard King
Norris B. Creath

Chainmen.
Transitman.

I, Frank F. Friend, Licensed Land Surveyor of Texas and Special Surveyor of University Lands, do hereby certify that the foregoing survey was made by me in the field and according to law; that the limits, boundaries, and corners, with the marks, natural and artificial, are truly described in the foregoing plat and field notes, just as I found them on the ground; and that they are recorded in the Surveyor's Records in Eldorado, Texas, Schleicher County in Book UT Vol. S-1 page 87 This 13th day of January, 1938.

Orig. in Bk. UT, Vol. 12, p. 131, G.L.O.

Frank F. Friend
Licensed Land Surveyor of Texas, and
Special Surveyor of University Lands

For Plat see General Sketch at
back of this Volume.

The State of Texas

SECTION No. 8

SCHLEICHER

County

BLOCK No. 57

FIELD NOTES of a survey of

681.7

ACRES of land made for THE

UNIVERSITY OF TEXAS by virtue of an

ACT approved March 29, 1929.

B	57
3	4
8	7
U	T

Mag. Declination 10° 47' East.

True North is 0° 10' 30" to the right of the North point used in the Field notes of this survey.

Said survey is situated in SCHLEICHER County, Texas, on the drainage of Devil's River Creek, a tributary of dry Devil's River about 17 miles N 76°W of Eldorado, the County site.

Beginning at the common corner of sections Nos. 3, 4 and 7, this Block, being a concrete monument set in a rocky prairie, its brass plate in top having been stamped as is represented in the figure above, from which a letter "L", an "X" and a "T" cut on the faces of fixed rocks bear respectively N 4° 55' W 27.8 varas, S 20° 48' E 37.8 varas, and S 66° 00' W 26.7 varas; a windmill at a farm house bears N 82° 41' E; other windmills bear S 66° 15' E about 2 miles and S 68° 26' W about 1/2 mile.

Thence West --- at 387 varas cross a rocky drain running South --- at 724.7 varas pass a 60d hub nail in a rock mound --- at 1095 varas cross a road running SE-NW --- at 1192 varas cross a large drain running South --- at 1821.8 varas pass another 60d hub nail in a rock mound --- at 1912.7 varas strike the SE corner of section No. 2.

Thence South 2012.0 varas to a point for the SW corner of this section No. 8.

Thence East 1912.7 varas to the SW corner of section No. 7.

Thence North 2012.0 varas to the place of beginning.

Surveyed May 2, 1934.

Robert A. Leidecker

Jim Howard King

Norris B. Creath

Chainmen.

Transitman.

I, Frank F. Friend, Licensed Land Surveyor of Texas and Special Surveyor of University Lands, do hereby certify that the foregoing survey was made by me in the field and according to law; that the limits, boundaries, and corners, with the marks, natural and artificial, are truly described in the foregoing plat and field notes, just as I found them on the ground; and that they are recorded in the Surveyor's Records in Eldorado, Texas, Schleicher County in Book UT Vol. S-1 page 88

This 13th day of January, 1938.

Orig. in Bk. UT, Vol. 12, p. 132, G.L.O.

Frank F. Friend
Licensed Land Surveyor of Texas, and
Special Surveyor of University Lands

For Plat see General Sketch at
back of this Volume.

B	57
1	2
10	9
U	T

The State of Texas

SECTION No. 9

SCHLEICHER

County

BLOCK No. 57

FIELD NOTES of a survey of

681.7

ACRES of land made for THE

UNIVERSITY OF TEXAS by virtue of an

ACT approved March 29, 1929.

Mag. Declination $10^{\circ} 45'$ East.

True North is $0^{\circ} 11' 00''$ to the right of the North point used in the Field notes of this survey.

Said survey is situated in SCHLEICHER County, Texas, on the drainage of no outlet Creek, a tributary of dry lake area about 18 miles N 77° W of Eldorado, the County site.

Beginning at the SW corner of section No. 8, this Block.

Thence North 2012.0 varas to the South common corner of sections No. 2 and No. 3.

Thence West --- at 94 varas cross a road running N 60° W - S 60° E --- at 887.1 varas pass a 60d hub nail in a rock mound --- at 1912.7 varas strike the concrete monument set in a depression on a ledge near the edge of a dry lake for the SE corner of section No. 1, its brass plate in top having been stamped as is represented in the figure above, from which a 6-inch mesquite marked "X", an 8-inch mesquite marked "T", and another 8-inch mesquite marked "L" bear respectively N $15^{\circ} 40'$ E 31.8 varas, N $60^{\circ} 25'$ E 48.0 varas, and S $20^{\circ} 25'$ W 58.9 varas; a windmill bears S $86^{\circ} 28'$ W about 2 miles.

Thence South 2012.0 varas to a point for the SW corner of this section No. 9.

Thence East 1912.7 varas to the place of beginning.

Surveyed May 2, 1934.

Robert A. Leidecker } Chainmen.
Jim Howard King }
Norris B. Creath } Transitman.

I, Frank F. Friend, Licensed Land Surveyor of Texas and Special Surveyor of University Lands, do hereby certify that the foregoing survey was made by me in the field and according to law; that the limits, boundaries, and corners, with the marks, natural and artificial, are truly described in the foregoing plat and field notes, just as I found them on the ground; and that they are recorded in the Surveyor's Records in Eldorado, Texas, Schleicher County in Book UT Vol. S-1 page 89 This 13th day of January, 1938.

Orig. in Bk. UT, Vol. 12, p. 133, G.L.O.

Frank F. Friend
Licensed Land Surveyor of Texas, and
Special Surveyor of University Lands

For Plat see General Sketch at
back of this Volume.

The State of Texas

SECTION No. 10

SCHLEICHER

County

BLOCK No. 57

FIELD NOTES of a survey of

681.7

ACRES of land made for THE

UNIVERSITY OF TEXAS by virtue of an

ACT approved March 29, 1929.

B	57
1	2
10	9
U	T

Mag. Declination $10^{\circ} 45'$ East.

True North is $0^{\circ} 11' 30''$ to the right of the North point used in the Field notes of this survey.

Said survey is situated in SCHLEICHER County, Texas, on the drainage of no outlet Creek, a tributary of dry lake area about 19 miles N 78° W of Eldorado, the County site.

Beginning at a concrete monument set in a depression on a rocky ledge in the edge of a dry lake, being the common corner of sections Nos. 1, 2 and 9, this Block, its brass plate in top having been stamped as is represented in the figure above, from which a 6-inch mesquite marked "X", an 8-inch mesquite marked "T" and another 8-inch mesquite marked "L" bear respectively N $15^{\circ} 40'$ E 31.8 varas, N $60^{\circ} 25'$ E 48.0 varas, and S $20^{\circ} 25'$ W 58.9 varas; a windmill bears S $86^{\circ} 28'$ W about 2 miles.

Thence West --- at 1550 varas cross a N-S road --- at 1653.0 varas set a 60d hub nail in a rock mound --- at 1912.7 varas strike the SW corner of said section No. 1, this Block, being also the East common corner of sections No. 5 and No. 6, Block 56, University Land.

Thence South 2012.0 varas to the NE corner of section No. 15, Block 56.

Thence East 1912.7 varas to the SW corner of section No. 9, this Block.

Thence North 2012.0 varas to the place of beginning.

Surveyed May 2, 1934.

Robert A. Leidecker

Jim Howard King

Norris B. Creath

Chairman.

Transitman.

I, Frank F. Friend, Licensed Land Surveyor of Texas and Special Surveyor of University Lands, do hereby certify that the foregoing survey was made by me in the field and according to law; that the limits, boundaries, and corners, with the marks, natural and artificial, are truly described in the foregoing plat and field notes, just as I found them on the ground; and that they are recorded in the Surveyor's Records in Eldorado, Texas, Schleicher County in Book UT Vol. S-1 page 90

This 13th day of January, 1938.

Orig. in Bk. UT, Vol. 12, p. 134, G.L.O.

Frank F. Friend
Licensed Land Surveyor of Texas, and
Special Surveyor of University Lands

For Plat see General Sketch at
back of this Volume.

The State of Texas

B	57
11 20	12 19
U	T

SCHLEICHER

County

SECTION No. 11

BLOCK No. 57

FIELD NOTES of a survey of

645.3

ACRES of land made for THE

UNIVERSITY OF TEXAS by virtue of an

ACT approved March 29, 1929.

Mag. Declination 10° 45' East.

True North is 0° 11' 30" to the right of the North point used in the Field notes of this survey.

Said survey is situated in SCHLEICHER County, Texas, on the drainage of no outlet Creek, a tributary of dry lake area about 19 miles N 80°W of Eldorado, the County site.

Beginning at the SW corner of section No. 10, this Block, being the SE corner of section No. 6 and the NE corner of section No. 15, Block 56, University Land.

Thence East 1912.7 varas to the SW corner of section No. 9, this Block.

Thence South 1904.6 varas set a concrete monument on a high prairie in loose soil, stamped its brass plate in top as is represented in the figure above, from which an 8-inch mesquite marked "X" bears N 68° 00' E 45.4 varas; a windmill bears S 27° 13' E about 8 miles; a letter "F" cut on the face of a fixed rock bears S 35° 55' W 35.7 varas.

Thence West --- at 235 varas and at 435 varas point in the East edge and the West edge respectively of a dry lake --- at 735 varas and at 1135 varas point in the East edge and the West edge respectively of another dry lake --- at 1912.7 varas strike the East common corner of sections No. 15 and No. 16, Block 56.

Thence North 1904.6 varas to the place of beginning.

Surveyed May 2, 1934.

Robert A. Leidecker
Jim Howard King
Norris B. Creath

Chainmen.
Transitman.

I, Frank F. Friend, Licensed Land Surveyor of Texas and Special Surveyor of University Lands, do hereby certify that the foregoing survey was made by me in the field and according to law; that the limits, boundaries, and corners, with the marks, natural and artificial, are truly described in the foregoing plat and field notes, just as I found them on the ground; and that they are recorded in the Surveyor's Records in Eldorado, Texas, Schleicher County in Book UT Vol. S-1 page 91. This 13th day of January, 1938.

Orig. in Bk. UT, Vol. 12, p. 135, G.L.O.

Frank F. Friend
Licensed Land Surveyor of Texas, and
Special Surveyor of University Lands

For Plat see General Sketch at
back of this Volume.

The State of Texas

SECTION No. 12

B	57
11 12	
20 19	
U	T

SCHLEICHER

County

BLOCK No. 57

FIELD NOTES of a survey of

645.3

ACRES of land made for THE

UNIVERSITY OF TEXAS by virtue of an

ACT approved March 29, 1929.

Mag. Declination 10° 50' East.

True North is 0° 11' 00" to the right of the North point used in the Field notes of this survey.

Said survey is situated in SCHLEICHER County, Texas, on the drainage of Devil's River Creek, a tributary of dry Devil's River about 18 miles N 80°W of Eldorado, the County site.

Beginning at a concrete monument set in loose soil on a high prairie for the SE corner of section No. 11, this Block, its brass plate in top having been stamped as is represented in the figure above, from which an 8-inch mesquite marked "X" bears N 68° 00' E 45.4 varas; a windmill bears S 27° 13' E about 8 miles; a letter "F" cut on the face of a fixed rock bears S 35° 55' W 35.7 varas.

Thence North 1904.6 varas to the SW corner of section No. 9 and the SE corner of section No. 10.

Thence East 1912.7 varas to the SW corner of section No. 8.

Thence South 1904.6 varas to a point for the SE corner of this section No. 12.

Thence West --- at 392 varas cross a rocky drain running SE --- at 1792 varas cross a road running N-S about 36 varas North of a lumber gate in an E-W fence --- at 1912.7 varas, the place of beginning.

Surveyed May 2, 1934.

Robert A. Leidecker
Jim Howard King
Norris B. Creath

Chainmen.
Transitman.

I, Frank F. Friend, Licensed Land Surveyor of Texas and Special Surveyor of University Lands, do hereby certify that the foregoing survey was made by me in the field and according to law; that the limits, boundaries, and corners, with the marks, natural and artificial, are truly described in the foregoing plat and field notes, just as I found them on the ground; and that they are recorded in the Surveyor's Records in Eldorado, Texas, Schleicher County in Book UT Vols 1-1 page 92

This 13th day of January, 1938.

Orig. in Bk. UT, Vol. 12, p. 136, G.L.O.

Frank F. Friend
Licensed Land Surveyor of Texas, and
Special Surveyor of University Lands

For Plat see General Sketch at
back of this Volume.

The State of Texas

SECTION No. 13

BLOCK No. 57

SCHLEICHER

County

FIELD NOTES of a survey of

645.3

ACRES of land made for THE

UNIVERSITY OF TEXAS by virtue of an

ACT approved March 29, 1929.

U	T
13	14
18	17
B	57

Mag. Declination 10° 51' East.

True North is 0° 10' 30" to the right of the North point used in the Field notes of this survey.

Said survey is situated in Schleicher County, Texas, on the drainage of Devil's River Creek, a tributary of Dry Devil's River about 17 miles N 79°W of Eldorado, the County site.

Beginning at the common corner of sections Nos. 8, 9 and 12, this Block.

Thence East 1912.7 varas to the SW corner of section No. 7.

Thence South 1904.6 varas set a concrete monument in a rocky prairie for the SE corner of this section No. 13, stamped its brass plate in top as is represented in the figure above, from which a letter "U", an "F", a "T" and an "X" cut on the faces of fixed rocks bear respectively N 40° 55' E 22.4 varas, S 79° 55' E 28.5 varas, N 82° 20' W 30.5 varas, and N 55° 20' W 28.2 varas; a windmill bears N 54° 12' E about 2 1/2 miles; an old stone mound bears N 23° 06' W 158.6 varas; another windmill bears N 15° 05' W about 1 3/4 miles.

Thence West --- at 1058 varas cross a road running N-S about 30 varas North of a wire gate in an E-W fence --- at 1155 varas pass about 30 varas North of the junction in an E-W fence by a fence from the South --- at 1210 varas cross a rocky drain running South --- at 1912.7 varas strike the SE corner of section No. 12.

Thence North 1904.6 varas to the place of beginning.

Surveyed May 2, 1934.

Robert A. Leidecker
Jim Howard King
Norris B. Creath

Chainmen.
Transitman.

I, Frank F. Friend, Licensed Land Surveyor of Texas and Special Surveyor of University Lands, do hereby certify that the foregoing survey was made by me in the field and according to law; that the limits, boundaries, and corners, with the marks, natural and artificial, are truly described in the foregoing plat and field notes, just as I found them on the ground; and that they are recorded in the Surveyor's Records in Eldorado, Texas, Schleicher County in Book UT VolS-1 page 93

This 13th day of January, 1938.

Orig. in Bk. UT, Vol. 12, p. 137, G.L.O.

Frank F. Friend
Licensed Land Surveyor of Texas, and
Special Surveyor of University Lands

For Plat see General Sketch at
back of this Volume.

The State of Texas

U	T
13	14
18	17
B	57

SCHLEICHER

County

SECTION No. 14

BLOCK No. 57

FIELD NOTES of a survey of

645.3

ACRES of land made for THE

UNIVERSITY OF TEXAS by virtue of an

ACT approved March 29, 1929.

Mag. Declination 10° 50' East.

True North is 0° 10' 00" to the right of the North point used in the Field notes of this survey.

Said survey is situated in SCHLEICHER County, Texas, on the drainage of Devil's River Creek, a tributary of dry Devil's River about 16 miles N 79°W of Eldorado, the County site.

Beginning at a concrete monument set in a rocky prairie for the SE corner of section No. 13, this Block, its brass plate in top having been stamped as is represented in the figure above, from which a letter "U", an "F", a "T" and an "X" cut on the faces of fixed rocks bear respectively N 40° 55' E 22.4 varas, S 79° 55' E 28.5 varas, N 82° 20' W 30.5 varas, and N 55° 20' W 28.2 varas; a windmill bears N 54° 12' E about 2 1/2 miles; an old stone mound bears N 23° 06' W 158.6 varas; another windmill bears N 15° 05' W about 1 3/4 miles.

Thence North 1904.6 varas to the SW corner of section No. 7, the SE corner of section No. 8, and the NE corner of said section No. 13.

Thence East 1912.7 varas to the SW corner of section No. 6, from which point an old stone mound composed of 3 large and 10 small stones situated in the West edge of a boulder covered dry lake, identified as the original NE corner of this section No. 14 bears N 149.2 varas and W 56.8 varas; another stone mound apparently more recently built bears N 183.0 varas and W 10.3 varas.

Thence South 1904.6 varas to a point in a mesquite covered flat for the SE corner of this section No. 14, from which an old stone mound, which may or may not be an original corner as no bearings could be found, bears N 133.8 varas and W 58.5 varas.

Thence West --- at 1250 varas cross a drain running South about 70 varas North of a surface tank --- at 1771.5 varas cross a N-S fence 26 varas North of its junction with an E-W fence --- at 1912.7 varas, the place of beginning.

Surveyed May 2, 1934.

Robert A. Leidecker
Jim Howard King
Norris B. Creath

Chainmen.
Transitman.

I, Frank F. Friend, Licensed Land Surveyor of Texas and Special Surveyor of University Lands, do hereby certify that the foregoing survey was made by me in the field and according to law; that the limits, boundaries, and corners, with the marks, natural and artificial, are truly described in the foregoing plat and field notes, just as I found them on the ground; and that they are recorded in the Surveyor's Records in Eldorado, Texas, Schleicher County in Book UT Vol. S-1 page 94.

This 13th day of January, 1938.

Orig. in Bk. UT, Vol. 12, p. 138, G.L.O.

Frank F. Friend
Licensed Land Surveyor of Texas, and
Special Surveyor of University Lands

For Plat see General Sketch at
back of this Volume.

UT		
15		
16		
B 57		

The State of Texas

SCHLEICHER

County

SECTION No. 15

BLOCK No. 57

FIELD NOTES of a survey of

650.8

ACRES of land made for THE

UNIVERSITY OF TEXAS by virtue of an

ACT approved March 29, 1929.

Mag. Declination $10^{\circ} 49'$ East.

True North is $0^{\circ} 09' 30''$ to the right of the North point used in the Field notes of this survey.

Said survey is situated in SCHLEICHER County, Texas, on the drainage of no outlet Creek, a tributary of dry lake area about 15 miles N 78° W of Eldorado, the County site.

Beginning at the SE corner of section No. 14, this Block, being a point in a mesquite flat from which an old stone mound, which may or may not be an original corner as no bearings could be found, bears N 133.8 varas and W 58.5 varas.

Thence North 1904.6 varas to the South common corner of sections No. 6 and No. 7, from which an old stone mound composed of 3 large and 10 small stones in the West edge of a boulder covered dry lake identified as the original NE corner of this section No. 15 bears N 149.2 varas and W 56.8 varas; another stone mound more recently built bears N 183.0 varas and W 10.3 varas.

Thence East 1932.4 varas to the SE corner of said section No. 6.

Thence S $0^{\circ} 12'$ W 1904.6 varas set a concrete monument in a level field for the SE corner of this section No. 15, stamped its brass plate in top as is represented in the figure above, from which a 5-inch mesquite marked "T" and an 8-inch double mesquite marked "X" bear respectively N $78^{\circ} 15'$ W 53.7 varas and S $82^{\circ} 18'$ W 52.6 varas; a windmill at a farm house bears N $15^{\circ} 57'$ E; the center of a large rock pile bears S $6^{\circ} 55'$ W.

Thence West --- at 51.1 varas cross a N-S fence along the West side of a field --- at 292.5 varas set a 60d hub nail in a rock mound --- at 600.3 varas cross a fence of 6 barbed wires running SW and NE --- at 1925.6 varas, the place of beginning.

Surveyed May 2, 1934.

Robert A. Leidecker
Jim Howard King
Norris B. Creath

Chainmen.

Transitman.

I, Frank F. Friend, Licensed Land Surveyor of Texas and Special Surveyor of University Lands, do hereby certify that the foregoing survey was made by me in the field and according to law; that the limits, boundaries, and corners, with the marks, natural and artificial, are truly described in the foregoing plat and field notes, just as I found them on the ground; and that they are recorded in the Surveyor's Records in Eldorado, Texas, Schleicher County in Book UT Vol. S-1 page 95

This 13th day of January, 1938.

Orig. in Bk. UT, Vol. 12, p. 139, G.L.O.

Frank F. Friend
Licensed Land Surveyor of Texas, and
Special Surveyor of University Lands

For Plat see General Sketch at
back of this Volume.

The State of Texas

SECTION No. 16

UT		
15		
16		
B 57		

SCHLEICHER

County

BLOCK No. 57

FIELD NOTES of a survey of

646.6

ACRES of land made for THE

UNIVERSITY OF TEXAS by virtue of an

ACT approved March 29, 1929.

Mag. Declination 10° 50' East.

True North is 0° 09' 30" to the right of the North point used in
the Field notes of this survey.

Said survey is situated in SCHLEICHER County, Texas,
on the drainage of no outlet Creek, a tributary of dry lake area
about 15 miles N 82° W of Eldorado, the County site.

Beginning at a concrete monument set in a level field for the SE corner of section No. 15, this Block, its brass plate in top having been stamped as is represented in the figure above, from which a 5-inch mesquite marked "T" and an 8-inch double mesquite marked "X" bear respectively N 78° 15' W 53.7 varas and S 82° 18' W 52.6 varas; a windmill at a farm house bears N 15° 57' E; the center of a large rock pile bears S 6° 55' W.

Thence West --- at 51.1 varas cross a N-S fence along the West side of a field --- at 292.5 varas pass a 60d hub nail in a rock mound --- at 600.3 varas cross a fence of 6 barbed wires running SW-NE --- at 1925.6 varas strike the SE corner of section No. 14, this Block, being a point in a mesquite flat from which an old stone mound, which may or may not be an original corner as no bearings could be found, bears N 133.8 varas and W 58.5 varas.

Thence South 1899.0 varas to a point for the SW corner of this section No. 16.

Thence East 1918.9 varas to a point for the SE corner of this section No. 16.

Thence N 0° 12' E 1899.0 varas to the place of beginning.

Surveyed May 4, 1934.

Robert A. Leidecker
Jim Howard King
Norris B. Creath

Chainmen.
Transitman.

I, Frank F. Friend, Licensed Land Surveyor of Texas and Special Surveyor of University Lands, do hereby certify that the foregoing survey was made by me in the field and according to law; that the limits, boundaries, and corners, with the marks, natural and artificial, are truly described in the foregoing plat and field notes, just as I found them on the ground; and that they are recorded in the Surveyor's Records in Eldorado, Texas, County in Book UT Vol. S-1 page 96
This 14th day of January, 1938.

Orig. in Bk. UT, Vol. 12, p. 140, G.L.O.

Frank F. Friend
Licensed Land Surveyor of Texas, and
Special Surveyor of University Lands

For Plat see General Sketch at
back of this Volume.

The State of Texas

SECTION No. 17

SCHLEICHER

County

BLOCK No. 57

FIELD NOTES of a survey of

643.4

ACRES of land made for THE

UNIVERSITY OF TEXAS by virtue of an

ACT approved March 29, 1929.

U	T
13	14
18	17
B	57

Mag. Declination 10° 51' East.

True North is 0° 10' 00" to the right of the North point used in the Field notes of this survey.

Said survey is situated in SCHLEICHER County, Texas, on the drainage of Devil's River Creek, a tributary of dry Devil's River about 16 miles N 83°W of Eldorado, the County site.

Beginning at the common corner of sections Nos. 14, 15 and 16, this Block, a point in a mesquite flat from which an old stone mound, which may or may not be an original corner as no bearings could be found, bears N 133.8 varas and W 58.5 varas.

Thence West --- at 1250 varas cross a drain running South about 70 varas North of a surface tank --- at 1771.5 varas cross a N-S fence 26 varas North of its junction with an E-W fence --- at 1912.7 varas strike the concrete monument set in a rocky prairie for the SE corner of section No. 13, its brass plate in top having been stamped as is represented in the figure above, from which a letter "U", an "F", a "T" and an "X" cut on the faces of fixed rocks bear respectively N 40° 55' E 22.4 varas, S 79° 55' E 28.5 varas, N 82° 20' W 30.5 varas, and N 55° 20' W 28.2 varas; a windmill bears N 54° 12' E about 2 1/2 miles; an old stone mound bears N 23° 06' W 158.6 varas; another windmill bears N 15° 05' W about 1 3/4 miles.

Thence South 1899.0 varas to a point for the SW corner of this section No. 17.

Thence East 1912.7 varas to the SW corner of section No. 16.

Thence North 1899.0 varas to the place of beginning.

Surveyed May 4, 1934.

Robert A. Leidecker
Jim Howard King
Norris B. Creath

Chainmen.
Transitman.

I, Frank F. Friend, Licensed Land Surveyor of Texas and Special Surveyor of University Lands, do hereby certify that the foregoing survey was made by me in the field and according to law; that the limits, boundaries, and corners, with the marks, natural and artificial, are truly described in the foregoing plat and field notes, just as I found them on the ground; and that they are recorded in the Surveyor's Records in Eldorado, Texas, Schleicher County in Book UT Vol. S-1 page 97 This 14th day of January, 1938.

Orig. in Bk. UT, Vol. 12, p. 141, G.L.O.

Frank F. Friend
Licensed Land Surveyor of Texas, and
Special Surveyor of University Lands

For Plat see General Sketch at
back of this Volume.

The State of Texas

SECTION No. 18

SCHLEICHER

County

BLOCK No. 57

FIELD NOTES of a survey of

643.4

ACRES of land made for THE

UNIVERSITY OF TEXAS by virtue of an

ACT approved March 29, 1929.

U	T
13	14
18	17
B	57

Mag. Declination 10° 51' East.

True North is 0° 11' 00" to the right of the North point used in the Field notes of this survey.

Said survey is situated in SCHLEICHER County, Texas, on the drainage of Devil's River Creek, a tributary of dry Devil's River about 17 miles N 83° W of Eldorado, the County site.

Beginning at a concrete monument set in a rocky prairie for the SE corner of section No. 13, this Block, the SW corner of section No. 14 and the NW corner of section No. 17, its brass plate in top having been stamped as is represented in the figure above, from which a letter "U", an "F", a "T" and an "X" cut on the faces of fixed rocks bear respectively N 40° 55' E 22.4 varas, S 79° 55' E 28.5 varas, N 82° 20' W 30.5 varas, and N 55° 20' W 28.2 varas; a windmill bears N 54° 12' E about 2 1/2 miles; an old stone mound bears N 23° 06' W 158.6 varas; another windmill bears N 15° 05' W about 1 3/4 miles.

Thence West --- at 1058 varas cross a road running N-S about 30 varas North of a wire gate in an E-W fence --- at 1155 varas pass about 30 varas North of the junction in an E-W fence by a fence from the South --- at 1210 varas cross a rocky drain running South --- at 1912.7 varas strike the SE corner of section No. 12.

Thence South 1899.0 varas to a point for the SW corner of this section No. 18, from which point a very old stone mound of large stones in a flat drain, identified as the original SW corner of this section bears N 126.3 varas and W 185.1 varas.

Thence East 1912.7 varas to the SW corner of section No. 17.

Thence North 1899.0 varas to the place of beginning.

Surveyed May 4, 1934.

Robert A. Leidecker
Jim Howard King
Norris B. Creath

Chainmen.
Transitman.

I, Frank F. Friend, Licensed Land Surveyor of Texas and Special Surveyor of University Lands, do hereby certify that the foregoing survey was made by me in the field and according to law; that the limits, boundaries, and corners, with the marks, natural and artificial, are truly described in the foregoing plat and field notes, just as I found them on the ground; and that they are recorded in the Surveyor's Records in Eldorado, Texas, Schleicher County in Book UT Vol. S-1 page 98

This 14th day of January, 1938.

Orig. in Bk. UT, Vol. 12, p. 142, G.L.O.

Frank F. Friend
Licensed Land Surveyor of Texas, and
Special Surveyor of University Lands

For Plat see General Sketch at
back of this Volume.

B	57
11 12	
20 19	
U	T

The State of Texas

SCHLEICHER

County

SECTION No. 19

BLOCK No. 57

FIELD NOTES of a survey of

643.4

ACRES of land made for THE

UNIVERSITY OF TEXAS by virtue of an

ACT approved March 29, 1929.

Mag. Declination 10° 50' East.

True North is 0° 11' 00" to the right of the North point used in the Field notes of this survey.

Said survey is situated in SCHLEICHER County, Texas, on the drainage of Devil's River Creek, a tributary of dry Devil's River about 18 miles N 84° W of Eldorado, the County site.

Beginning at the SW corner of section No. 18, this Block, a point from which a very old stone mound of 6 large stones in a flat drain identified as the original SE corner of this section No. 19 bears N 126.3 varas and W 185.1 varas.

Thence North 1899.0 varas to the South common corner of sections No. 12 and No. 13.

Thence West --- at 392 varas cross a rocky drain running SE --- at 1792 varas cross a road running N-S about 36 varas North of a lumber gate in an E-W fence --- at 1912.7 varas strike the concrete monument set in loose soil on a high prairie for the SE corner of section No. 11, its brass plate in top having been stamped as is represented in the figure above, from which an 8-inch mesquite marked "X" bears N 68° 00' E 45.4 varas; a windmill bears S 27° 13' E about 8 miles; a letter "F" cut on the face of a fixed rock bears S 35° 55' W 35.7 varas.

Thence South 1899.0 varas to a point for the SW corner of this section No. 19.

Thence East 1912.7 varas to the place of beginning.

Surveyed May 4, 1934.

Robert A. Leidecker } Chainmen.
Jim Howard King }
Norris B. Creath } Transitman.

I, Frank F. Friend, Licensed Land Surveyor of Texas and Special Surveyor of University Lands, do hereby certify that the foregoing survey was made by me in the field and according to law; that the limits, boundaries, and corners, with the marks, natural and artificial, are truly described in the foregoing plat and field notes, just as I found them on the ground; and that they are recorded in the Surveyor's Records in Eldorado, Texas, Schleicher County in Book UT Vol. S-1 page 99. This 14th day of January, 1938.

Orig. in Bk. UT, Vol. 12, p. 143, G.L.O.

Frank F. Friend
Licensed Land Surveyor of Texas, and
Special Surveyor of University Lands

For Plat see General Sketch at
back of this Volume.

The State of Texas

SECTION No. 20

B	57
11 12	
20 19	
U	T

SCHLEICHER

County

BLOCK No. 57

FIELD NOTES of a survey of

643.4

ACRES of land made for THE

UNIVERSITY OF TEXAS by virtue of an

ACT approved March 29, 1929.

Mag. Declination 10° 46' East.

True North is 0° 11' 30" to the

of the North point used in

Said survey is situated in

SCHLEICHER

County, Texas,

on the drainage of Devil's River

Creek, a tributary of dry Devil's River

about 19 miles N 84° W of Eldorado, the County site.

Beginning at a concrete monument set in loose soil on a high prairie for the SE corner of section No. 11, being the NW corner of section No. 19, its brass plate in top having been stamped as is represented in the figure above, from which an 8-inch mesquite marked "X" bears N 68° 00' E 45.4 varas; a windmill bears S 27° 13' E about 8 miles; a letter "F" cut on the face of a fixed rock bears S 35° 55' W 35.7 varas.

Thence West --- at 235 varas and at 435 varas point in the East edge and the West edge respectively of a dry lake --- at 735 varas and at 1135 varas point in the East edge and the West edge respectively of another dry lake --- at 1912.7 varas strike the East common corner of sections No. 15 and No. 16, Block 56, University Land.

Thence South 1899.0 varas to the NE corner of section No. 24, Block 56.

Thence East 1912.7 varas to the SW corner of section No. 19, this Block.

Thence North 1899.0 varas to the place of beginning.

Surveyed May 4, 1934.

Robert A. Leidecker
Jim Howard King
Norris B. Creath

Chainmen.
Transitman.

I, Frank F. Friend, Licensed Land Surveyor of Texas and Special Surveyor of University Lands, do hereby certify that the foregoing survey was made by me in the field and according to law; that the limits, boundaries, and corners, with the marks, natural and artificial, are truly described in the foregoing plat and field notes, just as I found them on the ground; and that they are recorded in the Surveyor's Records in Eldorado, Texas, Schleicher County in Book UT Vol. S-1 page 100. This 14th day of January, 1938.

Orig. in Bk. UT, Vol. 12, p. 144, G.L.O.

Frank F. Friend
Licensed Land Surveyor of Texas, and
Special Surveyor of University Lands

For Plat see General Sketch at
back of this Volume.

The State of Texas

SECTION No. 21

SCHLEICHER

County

BLOCK No. 57

FIELD NOTES of a survey of

622.7

ACRES of land made for THE

UNIVERSITY OF TEXAS by virtue of an

ACT approved March 29, 1929.

U	T	U	T
B 56	B 57	B	57
24	21	21	22

Fig. #1

Fig. #2

Mag. Declination 10° 46' East.

True North is 0° 11' 30" to the right of the North point used in the Field notes of this survey.

Said survey is situated in SCHLEICHER County, Texas, on the drainage of Devil's River Creek, a tributary of dry Devil's River about 19 miles N 87°W of Eldorado, the County site.

Beginning at the SW corner of section No. 20, this Block, being also the East common corner of sections No. 16 and No. 24, Block 56, University Land.

Thence South 1860.3 varas to the concrete monument set for the SE corner of said section No. 24, situated on a level prairie about 200 varas East of breaks covered with liveoak timber, its brass plate in top having been stamped as is represented in Fig. No. 1 above, from which an "X" cut on the face of a fixed rock bears S 23° 45' W 54.5 varas; a large liveoak bears S 59° 25' W about 300 varas; a letter "F" cut on the face of a fixed rock bears S 82° 12' W 39.7 varas.

Thence North 88° 39' 20" E 1913.2 varas set a concrete monument in a level rocky prairie among mesquite and catclaw brush 65.1 varas South of a 36-inch net wire fence having 3 barbed wires above the net, stamped its brass plate in top as is represented in Fig. No. 2 above, from which a letter "X" and a letter "T" cut on the faces of fixed rocks bear respectively N 2° 45' E 11.3 varas and S 78° 25' E 36.2 varas; a windmill bears N 58° 54' E about 6 miles.

Thence North 1815.4 varas to the SW corner of section No. 19 and the SE corner of section No. 20.

Thence West 1912.7 varas to the place of beginning.

Surveyed May 4, 1934.

Robert A. Leidecker
Jim Howard King
Norris B. Creath

Chainmen.
Transitman.

I, Frank F. Friend, Licensed Land Surveyor of Texas and Special Surveyor of University Lands, do hereby certify that the foregoing survey was made by me in the field and according to law; that the limits, boundaries, and corners, with the marks, natural and artificial, are truly described in the foregoing plat and field notes, just as I found them on the ground; and that they are recorded in the Surveyor's Records in Eldorado, Texas, Schleicher County in Book UT Vol. S-1 page 101. This 14th day of January, 1938.

Orig. in Bk. UT, Vol. 12, p. 145, G.L.O.

Frank F. Friend
Licensed Land Surveyor of Texas, and
Special Surveyor of University Lands

For Plat see General Sketch at
back of this Volume.

The State of Texas

SECTION No. 22

U	T
B	57
21	22

SCHLEICHER

County

BLOCK No. 57

FIELD NOTES of a survey of

607.5

ACRES of land made for THE

UNIVERSITY OF TEXAS by virtue of an

ACT approved March 29, 1929.

Mag. Declination 10° 48' East.

True North is 0° 11' 00" to the right of the North point used in the Field notes of this survey.

Said survey is situated in SCHLEICHER County, Texas, on the drainage of Devil's River Creek, a tributary of dry Devil's River about 18 miles N 86°W of Eldorado, the County site.

Beginning at a concrete monument set in a level rocky prairie among mesquite and catclaw brush 65.1 varas South of a 36-inch net wire fence having 3 barbed wires above the net, same being the SE corner of section No. 21, this Block, the brass plate in top of which monument having been stamped as is represented in the figure above, from which a letter "X" and a letter "T" cut on the faces of fixed rocks bear respectively N 2° 45' E 11.3 varas and S 78° 25' E 36.2 varas; a windmill bears N 58° 54' E about 6 miles.

Thence N 88° 39' 20" E 1753.5 varas to a point for a corner of this section No. 22 from which an old stone mound composed of 6 large stones in a flat drain, identified as the original common corner of sections Nos. 18, 19, 22 and 23 bears N 0° 45' 55" W 1900.8 varas.

Thence S 89° 48' E 159.7 varas to a point for the SE corner of this section No. 22.

Thence North 1774.9 varas to the South common corner of sections No. 18 and No. 19, this Block, from which point a very old stone mound composed of 6 large stones in a flat drain, identified as the original NE corner of this section No. 22 bears N 126.3 varas and W 185.1 varas.

Thence West 1912.7 varas to the SE corner of section No. 20 and the NE corner of section No. 21.

Thence South 1815.4 varas to the place of beginning.

Surveyed May 4, 1934.

Robert A. Leidecker
Jim Howard King
Norris B. Creath

Chainmen.
Transitman.

I, Frank F. Friend, Licensed Land Surveyor of Texas and Special Surveyor of University Lands, do hereby certify that the foregoing survey was made by me in the field and according to law; that the limits, boundaries, and corners, with the marks, natural and artificial, are truly described in the foregoing plat and field notes, just as I found them on the ground; and that they are recorded in the Surveyor's Records in Eldorado, Texas, Schleicher County in Book UT Vol. S-1 page 102 This 14th day of January, 1938.

Orig. in Bk. UT, Vol. 12, p. 146, G.L.O.

Frank F. Friend
Licensed Land Surveyor of Texas, and
Special Surveyor of University Lands

For Plat see General Sketch at
back of this Volume.

U	T
B	57
23	24

The State of Texas

SCHLEICHER

County

SECTION No. 23

BLOCK No. 57

FIELD NOTES of a survey of

602.5

ACRES of land made for THE

UNIVERSITY OF TEXAS by virtue of an

ACT approved March 29, 1929.

Mag. Declination 10° 51' East.

True North is 0° 10' 30" to the right of the North point used in the Field notes of this survey.

Said survey is situated in SCHLEICHER County, Texas, on the drainage of Devil's River Creek, a tributary of dry Devil's River about 17 miles N 86°W of Eldorado, the County site.

Beginning at the common corner of sections Nos. 18, 19 and 22, this Block, a point from which a very old stone mound composed of 6 large stones in a flat drain, identified as the original NW corner of this section No. 23, bears N 126.3 varas and W 185.1 varas.

Thence South 1774.9 varas to the SE corner of said section No. 22.

Thence S 89° 48' E 1912.7 varas set a concrete monument for the SE corner of this section No. 23, situated 52.5 varas North of an E-W 4-wire fence on a rocky hill covered with cedar, catclaw and oak growth, stamped its brass plate in top as is represented in the figure above, from which the windmill at the Ford Oglesby Ranch House bears N 57° 28' W about 3/4 mile; a large liveoak mott bears N 35° W 100 varas; another liveoak mott bears N 9° 30' W 73 varas.

Thence North 1781.6 varas to the South common corner of sections No. 17 and No. 18.

Thence West 1912.7 varas to the place of beginning.

Surveyed May 4, 1934.

Robert A. Leidecker
Jim Howard King
Norris B. Creath

Chainmen.
Transitman.

I, Frank F. Friend, Licensed Land Surveyor of Texas and Special Surveyor of University Lands, do hereby certify that the foregoing survey was made by me in the field and according to law; that the limits, boundaries, and corners, with the marks, natural and artificial, are truly described in the foregoing plat and field notes, just as I found them on the ground; and that they are recorded in the Surveyor's Records in Eldorado, Texas, County in Book UT Vol. S-1 page 103. This 14th day of January, 1938.

Orig. in Bk. UT, Vol. 12, p. 147, G.L.O.

Frank F. Friend
Licensed Land Surveyor of Texas, and
Special Surveyor of University Lands

For Plat see General Sketch at
back of this Volume.

The State of Texas

SCHLEICHER

County

SECTION No. 24

BLOCK No. 57

FIELD NOTES of a survey of

604.8

ACRES of land made for THE

UNIVERSITY OF TEXAS by virtue of an

ACT approved March 29, 1929.

U	T
B	57
23	24

Mag. Declination 10° 52' East.

True North is 0° 10' 00" to the right of the North point used in the Field notes of this survey.

Said survey is situated in SCHLEICHER County, Texas,
on the drainage of Devil's River Creek, a tributary of dry Devil's River
about 16 miles N 86°W of Eldorado, the County site.

Beginning at a concrete monument set for the SE corner of section No. 23, this Block, situated on a cedar, catclaw and oak covered rocky hill 52.5 varas North of a 4-wire E-W fence, its brass plate in top having been stamped as is represented in the figure above, from which the windmill at the Ford Oglesby Ranch House bears N 57° 28' W about 3/4 mile; a large liveoak mott bears N 35° W 100 varas; another liveoak mott bears N 9° 30' W 73 varas.

Thence North 1781.6 varas to the SW corner of section No. 17 and the SE corner of section No. 18.

Thence East 1912.7 varas to the SW corner of section No. 16.

Thence South 1788.3 varas to a point for the SE corner of this section No. 24.

Thence N 89° 48' W 1912.7 varas to the place of beginning.

Surveyed May 4, 1934.

Robert A. Leidecker
Jim Howard King
Norris B. Creath

Chainmen.
Transitman.

I, Frank F. Friend, Licensed Land Surveyor of Texas and Special Surveyor of University Lands, do hereby certify that the foregoing survey was made by me in the field and according to law; that the limits, boundaries, and corners, with the marks, natural and artificial, are truly described in the foregoing plat and field notes, just as I found them on the ground; and that they are recorded in the Surveyor's Records in Eldorado, Texas, Schleicher County in Book UT Vol. S-1 page 104.
This 14th day of January, 1938.

Orig. in Bk. UT, Vol. 12, p. 148, G.L.O.

Frank F. Friend
Licensed Land Surveyor of Texas, and
Special Surveyor of University Lands

For Plat see General Sketch at
back of this Volume.

UT	
B 57	
25	

The State of Texas

SCHLEICHER

County

SECTION No. 25

BLOCK No. 57

FIELD NOTES of a survey of

608.0

ACRES of land made for THE

UNIVERSITY OF TEXAS by virtue of an

ACT approved March 29, 1929.

Mag. Declination 10° 51' East.

True North is 0° 09' 30" to the right of the North point used in
the Field notes of this survey.

Said survey is situated in SCHLEICHER County, Texas,
on the drainage of Devil's River Creek, a tributary of dry Devil's River
about 15 miles N 85°W of Eldorado, the County site.

Beginning at the SE corner of section No. 24, this Block.

Thence S 89° 48' E 1912.7 varas set a concrete monument in a prairie
of loose rocky soil sparsely covered with mesquite trees for the SE
corner of this section No. 25, stamped its brass plate in top as is
represented in the figure above, from which 5-inch mesquites, one
marked "F" and the other "T" bear respectively S 5° 35' W 45.3 varas
and N 64° 40' W 23.5 varas; windmills at farm houses bear S 39° 52' W
and N 78° 55' E; a third windmill bears N 89° 49' E about 1 1/2 miles.

Thence N 0° 12' E 1794.9 varas to the SE corner of section No. 16.

Thence West 1918.9 varas to the SE corner of section No. 17.

Thence South 1788.3 varas to the place of beginning.

Surveyed May 4, 1934.

Robert A. Leidecker
Jim Howard King
Norris B. Creath

Chainmen.
Transitman.

I, Frank F. Friend, Licensed Land Surveyor of Texas and Special Surveyor of University
Lands, do hereby certify that the foregoing survey was made by me in the field and according to law;
that the limits, boundaries, and corners, with the marks, natural and artificial, are truly described
in the foregoing plat and field notes, just as I found them on the ground; and that they are recorded
in the Surveyor's Records in Eldorado, Texas, Schleicher County in Book UT Vol. S-1 page 105

This 14th day of January, 1938.

Orig. in Bk. UT, Vol. 12, p. 149, G.L.O.

Frank F. Friend
Licensed Land Surveyor of Texas, and
Special Surveyor of University Lands

SURVEYED BY Frank F. Friend DATE _____ CALCULATED BY Norris B. Creath DATE _____

[illegible]

CC 15-16

SURVEYED BY Frank F. Friend DATE CALCULATED BY Norris B. Creath DATE

[illegible]

CC 15-16

SURVEYED BY Frank F. Friend DATE _____ CALCULATED BY J. A. Conklin DATE _____

150

CC 15-16

[illegible]

SURVEYED BY Frank F. Friend DATE _____ CALCULATED BY Norris B. Creath DATE _____

CONT

CC 15-16

[illegible]

CC 15-16

[illegible]

SURVEYED BY Frank F. Friend DATE _____ CALCULATED BY Norris B. Creath DATE _____

CC 15-16

CC 15-16

[illegible]

164

CC 15-16

[illegible]

103

CC 15-16

[illegible]

GRANTEE UNIVERSITY OF TEXAS SUR. No. 8 & 9 BLK. 47 COUNTY CROCKETT STATE TEXAS

SURVEYED BY Frank F. Friend DATE _____ CALCULATED BY Norris B. Creath DATE _____

CC 15-16

[illegible]

SURVEYED BY Frank F. Friend DATE _____ CALCULATED BY Norris B. Creath DATE _____

CC 15-16

[illegible]

CC 15-16

STA.	COURSE	DISTANCE	COS	SINE	LATITUDES		DEPARTURES		D. M. D.	N. D. A.	S. D. A.
					N	S	E	W			
<u>Section No. 3, Block 48, Reagan County</u>											
S 0 59 33 W		1962.2	.9998500	.0173216		1961.9		34.0		34.0	66,704.6
N 87 49 00 E		1787.5	.0380971	.9992740	68.1		1786.2		1786.2	121,640.2	
NORTH		1894.8	ONE	ZERO	1894.8				3572.4	6,768,983.5	
S 89 57 58 W		1752.2	.0005915	.9999998		1.0		1752.2	1820.2		1,820.2
					1962.9	1962.9	1786.2	1786.2		6,890,623.7	68,524.8
										68,524.8	
										276,822,098.9	
										73,411,049.45	
										564,5376	604.2 ACRES
<u>Section No. 4, Block 48, Reagan County</u>											
S 0 59 33 W		2037.3	.9998500	.0173216		2037.0		35.3		35.3	71,906.1
N 87 49 00 E		2002.8	.0380971	.9992740	76.3		2001.3		2001.3	152,699.2	
N 0 59 33 E		1962.2	.9998500	.0173216	1961.9		34.0		4036.6	7,919,405.5	
S 89 57 58 W		2000.0	.0005915	.9999998		1.2		2000.0	2070.6		2,484.7
					2038.2	2038.2	2035.3	2035.3		8,072,104.7	74,390.8
										74,390.8	
										217,997,713.9	
										5645.376	708.3 ACRES
										73,998,856.95	

SURVEYED BY Frank F. Friend DATE _____ CALCULATED BY Norris B. Creath DATE 6-26-37

CC 15-16

[illegible]

卷四

CC 15.10

[illegible]

SURVEYED BY Frank F. Friend DATE _____ CALCULATED BY Norris B. Creath DATE 6-28-37

[illegible]

SURVEYED BY Frank F. Fried DATE _____ CALCULATED BY Norris B. Creath DATE 7-7-37

CC 15-16

[illegible]

241

CC 15-16

[illegible]

三

CC 15-16

[illegible]

COUNTY Irion & Schleicher STATE Texas

DATE 9-15-37

CC 15-16

[illegible]

SURVEYED BY Frank F. Friend DATE _____ CALCULATED BY Norris B. Creath DATE 9-15-37

[illegible]

COUNTY Irion & Schleicher STATE Texas

DATE 9-15-1937

CC 15-16

[illegible]

STATE Texas

DATE December 1, 1937

S. D. A.

00.0

49858.5

7379134.2

658.0 Acres

SURVEYED BY Frank F. Friend DATE _____ CALCULATED BY J. A. Conklin DATE December 1, 1937

[illegible]

GRANTEE University Land

SUR. No. 22

BLK. 57

COUNTY Schleicher

STATE **Texas**

SURVEYED BY Frank F. Friend

DATE _____

---CALCULATED BY J. A. Conklin

DATE 12-29-37

CC 15-16

[illegible]

GRANTEE University Land SUR. No. 25 BLK. 57 COUNTY Schleicher STATE Texas

SURVEYED BY Frank F. Friend DATE _____ CALCULATED BY J. A. Conklin DATE 12-29-37

CC 15-16

[illegible]

REPORT OF A RE-SURVEY

UNIVERSITY LANDS

BLOCKS 38 to 57, INC.

IRION, CROCKETT, REAGAN

REPORT OF A RE-SURVEYUNIVERSITY LANDSBLOCKS 38 to 57, INC.IRION, CROCKETT, REAGAN& SCHLEICHER COUNTIES.

By

Frank F. Friend
Special Surveyor
University Lands

R E P O R T O F A R E - S U R V E Y

U N I V E R S I T Y L A N D S

BLOCKS 38 to 57, INC.

IRION, CROCKETT, REAGAN

& SCHLEICHER COUNTIES.

By

Frank F. Friend
Special Surveyor
University Lands

Blocks 38 to 57, inclusive, is a solid body of University Land and it lies in Crockett, Reagan, Irion & Schleicher Counties. It is a part of what is known as the Million-Acre Constitutional Grant. Blocks 38 to 51, inclusive, were surveyed on the ground by R. M. Thomson in the fall of 1879, while Blocks 52 to 57 were surveyed January 4th to 9th, 1880, the fieldnotes being signed by C. W. Holt.

The central portion of this body of land lies on a high, level divide between the headwaters of the Concho and Devil's Rivers. The East end covers the headwaters of dry Devil's River, while the West end lies over the eastern tributaries of Howard's Creek, which makes its way into the Pecos River. Much liveoak brush is found on the East end and scrub cedars abound on the West end, mesquite being the prevalent timber found in the central portion.

The Panhandle and Santa Fe Railroad and State Highway No. 10 pass along east and west, just north of this body of land cutting off only parts of Blocks 40 and 43; the Barnhart-Ozona paved highway traverses north and south through the geographical

center.

As distinguished from a paper survey, this body of land was surveyed on the ground, there being no less than 299 calls for objects that a surveyor might find, to say nothing of the numerous earth mounds and monuments, creek, gully, and hillside calls. Section No. 1, Block 40, also calls for a beginning at the SW corner of Survey No. 58, Washington County Railroad Company lands. In this resurvey, the general map found in the back of Volume 12 will plainly indicate how the call for Washington County Railroad Company land has been satisfied, there being shown thereon three original corners unmistakably identified.

The establishment of the outside boundary of this body of land being the most important task of the subsequent surveyor, let us begin at the SW corner, which is a concrete monument set for the SW corner of section No. 16, Block 51, Crockett County (See Bk.UT, Vol. 11, p. 350 and Bk.UT, Vol. C-1, p. 382.) This monument is placed on a direct line between an old stone mound identified as the original NW corner of this section and another old stone mound identified as the middle of the West line of Survey No. 64, Block UV, G. C. & S. F. RR. Co. land. The West line of said section No. 16 was made even 1 mile. The course of this line is about the average course of the West lines of both Blocks 50 and 51, University Land.

Going North from this original NW corner of section No. 16, we find 9 other original stone mounds, the last one being the SW corner of section No. 3, Block 49. The length of the west line of section No. 3, Block 49 was also made to be even 1 mile, being in the extension of a line through two identified original corners.

The North line of Block 49 and Block 48, and sections 4 and 5 of Block 43, plus 266.2 varas was established by running direct from the NW corner of section No. 3, Block 49 to a point exactly 1 mile north of an old stone mound identified as the original NW corner of section No. 9, Block 43. The line was then slightly broken and was extended 1910.7 varas to a point exactly 1 mile north of another old stone mound identified as the original NW corner of section No. 10, Block 43. Here the line was again broken and made to run exactly parallel to the line passing

through the 3 original corners identified in the Washington County Railroad Company land, a distance of 1950.0 varas where a monument was set for the NE corner of Block 43, University Land. This point was established by the intersection of a line produced from an old stone mound identified as the original NW corner of section No. 30, Block 41, through another old stone mound identified as the original NW corner of section No. 12, Block 40. This line was also made to form the East line of sections No. 1 and No. 10, Block 43, and the West lines of Surveys No. 57 and No. 58, Washington County Railroad Company land.

The common corner of sections No. 10 and No. 11, Block 43, and section No. 1, Block 40, University Land and Survey No. 58, Washington County Railroad Company land was established by a line running nearly east and west 1 mile south of the original corners found in the Washington County Railroad Company block to the intersection of the line heretofore described. This line also forms the entire north boundary line of Block No. 40, University Land.

From the old rock mound identified as the original common corner of Surveys Nos. 23, 24 and 25, Washington County Railroad Company, a line was projected southerly at right angles to the line passing through the 3 original corners found in said Washington County Railroad Company block, and was made to form the east line of said Survey No. 24 and sections No. 6 and No. 7 and a part of No. 18, Block 40, University Land. The NW corner of section No. 1, Block 38 is the intersection of this line with a line between two identified original corners, the NW corner of section No. 3, Block 38 and the NW corner of section No. 18, Block 40.

From near the NW corner of section No. 3, Block 38, the north boundary line of Blocks 38, 52 and 53 was a matter of passing through 9 old original mounds to a large rock mound identified as the original NE corner of said Block 53.

At the east common corner of sections No. 5 and No. 6, Block 57 was found another original corner and the line extending from the NE corner of Block 53 through this later mentioned mound, extended, forms the entire east boundary line of Blocks 53, 54 and 57.

The method of working out the problems and the establishment on the ground of the south lines of Block 56 and Block 57 is somewhat complicated and difficult to explain.

From the identified SW corner of section No. 20, Block 56, a line was run direct to another mound identified as the original SE corner of section No. 19, Block 57. Thence angle right 90° a distance of 1 mile to a point on the south line of section No. 22, which point is a bend in said line. From this point a perpendicular was let fall to the heretofore described east line of Blocks 53, 54 and 57, the intersection of which perpendicular forms the SE corner of section No. 25, Block 57 and also fixes the south line of sections Nos. 23, 24 and 25 and a part of section No. 22. The other part of the south line of section No. 22, together with the south lines of section No. 21, Block 57, and of sections No. 24 and No. 23, Block 56, were formed by running westerly to an identified corner at or near the SW corner of section No. 23, Block 56.

From the old rock mound at or near the SW corner of section No. 23, Block 56, a line was projected westerly parallel to the line as heretofore described as running easterly from the SW corner of section No. 20 to a point $\frac{1}{3}$ the distance to a point due south of the SW corner of said section No. 20. This point establishes the SW corner of section No. 22 and a line at right angles to this in a southerly direction establishes the west line of section No. 22.

The two section-Spaces lying south of sections No. 19 and No. 20 and west of section No. 22, Block 56 were surveyed out on this same plan of parallelism, section No. 21 being put on the ground in a manner to take its proportional part of the excess.

The southern part of the west line of Block 56 and the south line of Blocks 39, 42 and 45 plus the south line of sections No. 29 and No. 30, Block 46 were established by running through old original identified corners as is shown by the map heretofore referred to.

The remainder of the south line of Block 46 and the south line of Block 51 were established by running direct from the old rock mound generally known as Indian Well corner at the SW corner of said section No. 29, Block 46, straight to the SW corner

of section No. 16, Block 51 described at the beginning of
this discourse.

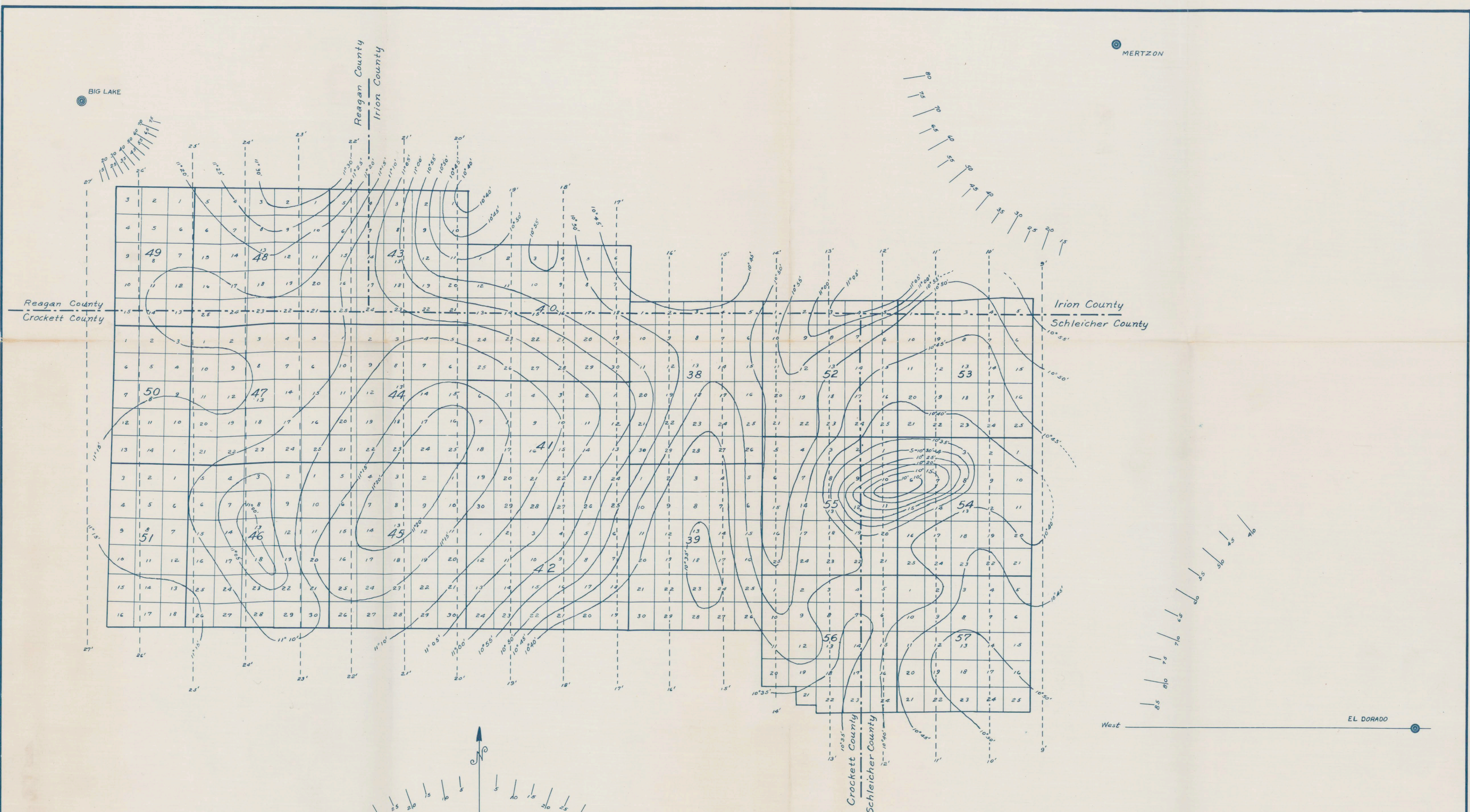
Respectfully submitted,

A handwritten signature in dark ink, reading "Frank F. Friend". The signature is written in a cursive style with a large, looping "F" and a trailing flourish.

Frank F. Friend
Special Surveyor
University Lands

San Angelo, Texas,

January 26, 1938.



UNIVERSITY LANDS
BLOCKS 38 TO 57
CROCKETT, REAGAN, IRION & SCHLEICHER COUNTIES
 SCALE 1 IN. = 4000 FTS.
ISOGONIC CHART & MERIDIAN CHANGES
 FRANK F. FRIEND, SPECIAL SURVEYOR OF UNIVERSITY LANDS

nd Map in Vol. 12, Land Office Copy

J.A. Conklin



UNIVERSITY LANDS BLOCKS 38 TO 57

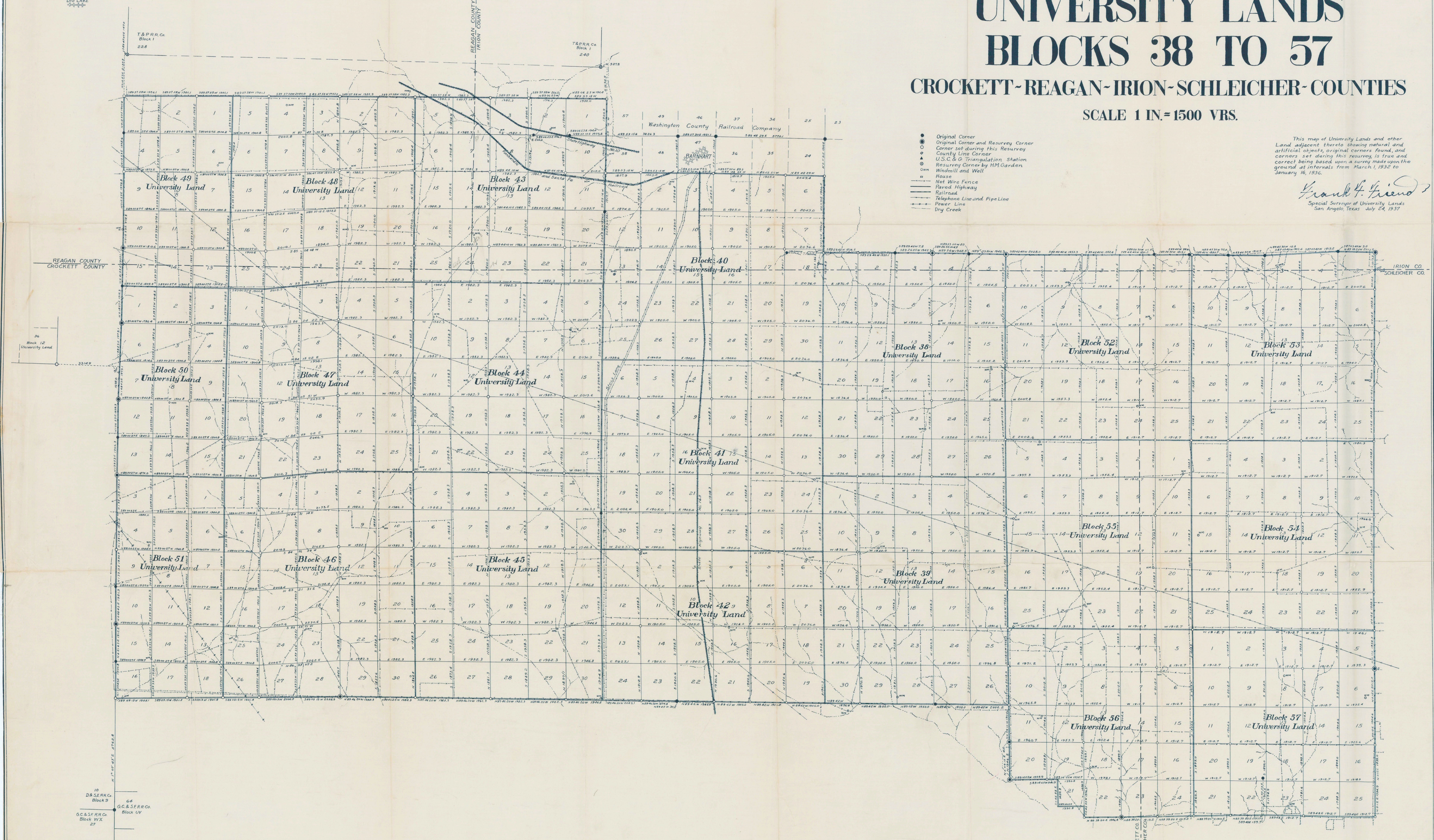
CROCKETT-REAGAN-IRION-SCHLEICHER-COUNTIES

SCALE 1 IN. = 1500 VRS.

- Original Corner
- Original Corner and Resurvey Corner
- Corner set during this Resurvey
- County Line Corner
- U.S.C. & G. Triangulation Station
- Resurvey Corner by H.M. Garden
- Windmill and Well
- House
- Not Wire Fence
- Paved Highway
- Railroad
- Telephone Line and Pipe Line
- Power Line
- Dry Creek

This map of University Lands and other Land adjacent thereto showing natural and artificial objects, original corners found, and corners set during this resurvey, is true and correct being based upon a survey made upon the ground at intervals from March 1, 1932 to January 16, 1936.

Frank F. Friend
Special Surveyor of University Lands
San Angelo Texas July 24, 1937



Map in Vol 12, Land Office Copy
Fwd

Compiled and Drawn by J.A. Conklin

