

SHELF 15

FIELD NOTES

VOL. 4

P. S. L. ACT 1900


HUDSPETH CO.

BLKS. 44 45 $\frac{1}{2}$ 46 47 $\frac{1}{2}$
48 49 50 51 52 $\frac{1}{2}$ 53 $\frac{1}{2}$
55 $\frac{1}{2}$ 56 57

COLBERSON CO.

BLK 54 $\frac{1}{2}$

20




5

1875

1870
1871
1872
1873
1874
1875

1876
1877
1878
1879
1880



*Certificate at end of this
Volume.*

VOLUME 4

FIELDNOTES

PUBLIC SCHOOL LAND

ACT 1900

HUDSPETH COUNTY P.S.L. BLKS. 44, 45 $\frac{1}{2}$, 46, 47 $\frac{1}{2}$, 48, 49,

50, 51, 52 $\frac{1}{2}$, 53 $\frac{1}{2}$, 55 $\frac{1}{2}$, 56, 67.

COLBERSON COUNTY P.S.L. BLKS. 54 $\frac{1}{2}$.

Some material filed in the General Land Office
pertaining to A.H. Parker's survey of Public
School Land in El Paso, Culberson and Hudspeth
Counties:

Hudspeth Co. Rolled Sketch No. 23: Plat
showing survey work;


Hudspeth Co. Sketch File Nos. 1, 2, 7,
9, and 10 are progress reports from
A.H. Parker;

Hudspeth Co. Sketch File No. 12: Connecting
lines;

Hudspeth Co. Sketch File No. 36: Numerical
summary of acres and sections per block.

Received and filed in the General Land Office, this... 15th ...
day of... April 1901, and after careful examination were
duly approved.

Charles Rogan
Commissioner General Land Office.



The State of Texas,

Survey

Hudspeth~~El Paso~~

County,

No. *11*

or _____ District,

Blk. *44*FIELD NOTES of a survey of *640*

acres of land made for the Public Free School Fund
by virtue of an Act of the First Called Session of
the Twenty-Sixth Legislature, approved February 23,
1900, providing for the survey and sale of the
unsurveyed school land. Said land is situated in

Magnetic Variation *11°15'*

Angle _____ from Polaris in _____ Elongation

Hudspeth~~El Paso~~

County, about

28~~16~~

miles

*N 65 E**Sierra Blanca*~~S. 80 E.~~

from center of County, and known

as survey No. *1* in Block No. *44*

BEGINNING AT ~~the~~ a stone mound on a high Mesa from which the W. point of
Wild goat mountain bears S. 14° W. a deep notch in the mountain bears E.
; thence S. 1900 vrs. to the S. W. corner of survey No. 5, Block 43;
thence W. 1900 vrs.; thence N. 1900 vrs. to the S. W. corner of survey
No. 21, Block 41; thence E. 1900 vrs. (Medium grass land)

134082
CORRECT ON MAP FOR 640 ACRES
12/14/48 VES
Calculated 3-25-49
Johnson

to the place of beginning

R. J. Owen

J. P. Hague


Chain Carriers

I, *A. H. Parker*, State Surveyor for the State of Texas, do hereby
certify that the foregoing survey was made by me according to law under the direction of the Commissioner of
the General Land Office by establishing base lines for the block to which this survey belongs; that the limits,
boundaries and corners, with the marks, natural and artificial, are truly described in the foregoing Plat and Field
Notes.

Surveyed _____ day of *August* 1900.

A. H. Parker
State Surveyor for the State of Texas.

OK
JLL



The State of Texas,

Survey

Hudspeth~~El Paso~~

County,

No. *2*

or

District,

Blk. *44*FIELD NOTES of a survey of *640*

acres of land made for the Public Free School Fund by virtue of an Act of the First Called Session of the Twenty-Sixth Legislature, approved February 23, 1900, providing for the survey and sale of the unsurveyed school land. Said land is situated in

Magnetic Variation *11°15'*

Angle from Polaris in Elongation

Hudspeth~~El Paso~~County, about *26.16* miles *N. 64 E* ~~S. 80 E.~~ from center of County, and knownas survey No. *2* in Block No. *44*

BEGINNING AT the N. W. corner of survey No. 1; thence S. 1900 vrs. to the S. W. corner of survey No. 1; thence W. 1900 vrs.; thence N. 1900 vrs. to the S. W. corner of survey No. 22, Block 41; thence E. 1900 vrs. (Medium grass Land)

134083
 CORRECT ON MAP FOR *640* ACRES
12/14/48
Patented
3-25-49
Robertson

to the place of beginning

R. J. Owen

J. P. Hague


Chain Carriers

I, *A. H. Parker*, State Surveyor for the State of Texas, do hereby certify that the foregoing survey was made by me according to law under the direction of the Commissioner of the General Land Office by establishing base lines for the block to which this survey belongs; that the limits, boundaries and corners, with the marks, natural and artificial, are truly described in the foregoing Plat and Field Notes.

Surveyed day of *August* 1900.

A. H. Parker
 State Surveyor for the State of Texas.

OK
JLL



Magnetic Variation $11^{\circ}15'$

Angle from Polaris in Elongation

Hudspeth
El Paso County, about *25 16* miles *N. 63 E* *Sierra Blanca*
S. 80 E. from center of County, and known
as survey No. *3* in Block No. *44*

BEGINNING AT the N. W. corner of survey No. 2; thence S. 1900 vrs. to
the S. W. corner of survey No. 2; thence W. 1900 vrs.; thence N.
1900 vrs. to the S. W. corner of survey No. 23, Block 41; thence E.
1900 vrs. (Medium grass land)

to the place of beginning

R. J. Owen

J. P. Hague


Chain Carriers

I, *A. H. Parker*, State Surveyor for the State of Texas, do hereby
certify that the foregoing survey was made by me according to law under the direction of the Commissioner of
the General Land Office by establishing base lines for the block to which this survey belongs; that the limits,
boundaries and corners, with the marks, natural and artificial, are truly described in the foregoing Plat and Field
Notes.

Surveyed day of *August* 1900.

A. H. Parker
State Surveyor for the State of Texas.

OK
JLL



The State of Texas,

Hudspeth~~El Paso~~

County,

Survey

No. 4

or

District,

Blk 44

FIELD NOTES of a survey of 640

acres of land made for the Public Free School Fund
by virtue of an Act of the First Called Session of
the Twenty-Sixth Legislature, approved February 23,
1900, providing for the survey and sale of the
unsurveyed school land. Said land is situated in

Magnetic Variation 11°15'

Angle from Polaris in Elongation

Hudspeth~~El Paso~~

County, about

16.24 miles

N. 62° E.

Sierra Blanca

from center of County, and known

as survey No. 4 in Block No. 44

BEGINNING AT the N. W. corner of survey No. 3 from which the E. end of
cedar tank dam bears N. 80° E. 526 vrs.; thence S. 1900 vrs. to
the S. W. corner of survey No. 3; thence W. 1900 vrs.; thence N.
1900 vrs. to the S. W. corner of survey No. 24, Block 41; thence E.
1900 vrs. (Medium grass land)

135074
CORRECT ON MAP FOR 640 ACRES
12/14/48 VES
Patented 3-25-49
Robertson

to the place of beginning

R. J. Owen

J. P. Hague

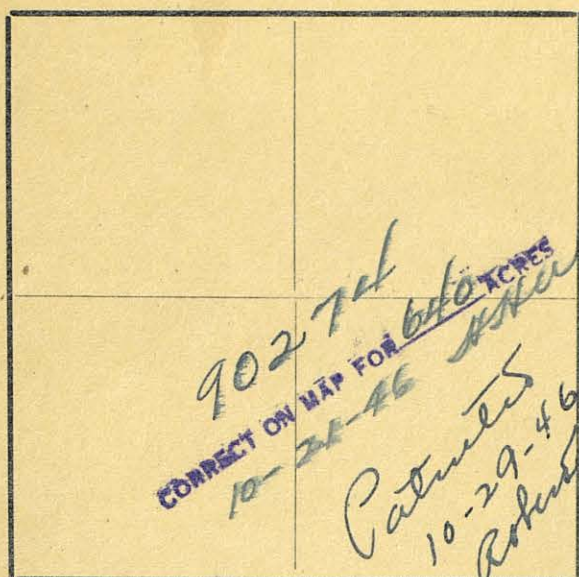
Chain Carriers

I, A. H. Parker, State Surveyor for the State of Texas, do hereby
certify that the foregoing survey was made by me according to law under the direction of the Commissioner of
the General Land Office by establishing base lines for the block to which this survey belongs; that the limits,
boundaries and corners, with the marks, natural and artificial, are truly described in the foregoing Plat and Field
Notes.

Surveyed day of August 1900.

A. H. Parker
State Surveyor for the State of Texas.

OK
JLL



The State of Texas,

Hudspeth

El Paso

County,

Survey

No. 5

or

District,

Blk. 44

FIELD NOTES of a survey of 640

acres of land made for the Public Free School Fund by virtue of an Act of the First Called Session of the Twenty-Sixth Legislature, approved February 23, 1900, providing for the survey and sale of the unsurveyed school land. Said land is situated in

Magnetic Variation 11° 15'

Angle from Polaris in Elongation

Hudspeth

El Paso

County, about 2.3 10

miles

N. 60 E

Sierra Blanca

S. 80 E

from center of County, and known

as survey No. 5 in Block No. 44

BEGINNING AT the N. W. corner of survey No. 4; thence S. 1900 vrs. to the S. W. corner of survey No. 4; thence W. 1900 vrs.; thence N. 1900 vrs. to an earth mound and 4 pits in a valley from which the W. end of a small rocky mountain ^{br.} S. 21 W., the E. point of Black mountain bears N. 22° 55' W., and a deep notch in a mountain bears E. ; thence E. 1900 vrs. (Medium grass land)

to the place of beginning

R. J. Owen

J. P. Hague


Chain Carriers

I, A. H. Parker, State Surveyor for the State of Texas, do hereby certify that the foregoing survey was made by me according to law under the direction of the Commissioner of the General Land Office by establishing base lines for the block to which this survey belongs; that the limits, boundaries and corners, with the marks, natural and artificial, are truly described in the foregoing Plat and Field Notes.

Surveyed day of August 1900.

A. H. Parker
State Surveyor for the State of Texas.

OK



Magnetic Variation 11°15'

Angle from Polaris in Elongation

Antepith
El Paso County, about 22 16 miles N 62° E from center of County, and known
as survey No. 6 in Block No. 44

BEGINNING AT the S. W. corner of survey No. 5; thence E. 1900 vrs. to
the S. E. corner of survey No. 5; thence S. 1900 vrs.; thence W.
1900 vrs. to the S. E. corner of survey No. 12, Block 45 1/2 thence N.
1900 vrs. (Medium grass land)

to the place of beginning

R. J. Owen

J. P. Hague


} Chain Carriers

I, A. H. Parker, State Surveyor for the State of Texas, do hereby
certify that the foregoing survey was made by me according to law under the direction of the Commissioner of
the General Land Office by establishing base lines for the block to which this survey belongs; that the limits,
boundaries and corners, with the marks, natural and artificial, are truly described in the foregoing Plat and Field
Notes.

Surveyed day of August 1900.

A. H. Parker
State Surveyor for the State of Texas.

OK
JUL



Magnetic Variation 11°15'

Angle from Polaris in Elongation

Hudspeth
El Paso County, about 23.16 miles N. 64 E Sierra Blanca
S. 80 E from center of County, and known
as survey No. 7 in Block No. 44

BEGINNING AT the N. E. corner of survey No. 6; thence S. 1900 vrs. to the
S. E. corner of survey No. 6; thence E. 1900 vrs.; thence N. 1900 vrs.
thence W. 1900 vrs. (Medium grass land)

90272
CORRECT ON MAP FOR 640 ACRES
12/14/48 VES
Patented
3-25-49
A. H. Parker

to the place of beginning

R. J. Owen

J. P. Hague


Chain Carriers

I, A. H. Parker, State Surveyor for the State of Texas, do hereby
certify that the foregoing survey was made by me according to law under the direction of the Commissioner of
the General Land Office by establishing base lines for the block to which this survey belongs; that the limits,
boundaries and corners, with the marks, natural and artificial, are truly described in the foregoing Plat and Field
Notes.

Surveyed day of August 1900.

A. H. Parker
State Surveyor for the State of Texas.

OK
JLV



The State of Texas,

Hudspeth~~El Paso~~

County,

Survey

No. 8

or

District,

Blk. 44

FIELD NOTES of a survey of 640

acres of land made for the Public Free School Fund
by virtue of an Act of the First Called Session of
the Twenty-Sixth Legislature, approved February 23,
1900, providing for the survey and sale of the
unsurveyed school land. Said land is situated in

Magnetic Variation 118°15'

Angle from Polaris in Elongation

Hudspeth ~~El Paso~~ County, about 24.16 miles ^{N. 65 E} ~~S. 80 E.~~ *Sierra Blanca*
as survey No. 8 in Block No. 44

BEGINNING AT the ^{N.} ~~N.~~ E. corner of survey No. 7; thence S. 1900 vrs. to
the S. E. corner of survey No. 7; thence E. 1900 vrs.; thence N.
1900 vrs.; thence W. 1900 vrs.; (Medium grass land)

135406
CORRECT ON MAP FOR 640 ACRES
12/14/48 VES
Patented
3-25-49
O. H. Parker

to the place of beginning

R. J. Owen

J. P. Hague


Chain Carriers

I, A. H. Parker, State Surveyor for the State of Texas, do hereby
certify that the foregoing survey was made by me according to law under the direction of the Commissioner of
the General Land Office by establishing base lines for the block to which this survey belongs; that the limits,
boundaries and corners, with the marks, natural and artificial, are truly described in the foregoing Plat and Field
Notes.

Surveyed day of August 1900.

A. H. Parker
State Surveyor for the State of Texas.

OK JV



The State of Texas,

Hutchins
~~El Paso~~ County,

Survey

No. 9

or District,

Blk. 44

FIELD NOTES of a survey of 640

acres of land made for the Public Free School Fund
by virtue of an Act of the First Called Session of
the Twenty-Sixth Legislature, approved February 23,
1900, providing for the survey and sale of the
unsurveyed school land. Said land is situated in

Magnetic Variation 11° 15'

Angle from Polaris in Elongation

Hutchins
~~El Paso~~ County, about 25 16 miles *N. 68° E* *Sierra Blanca*
~~S. 80 E~~ from center of County, and known
as survey No. 9 in Block No. 44

BEGINNING AT the N. E. corner of survey No. 8; thence S. 1900 vrs. to
the S. E. corner of survey No. 8; thence E. 1900 vrs.; thence N.
1900 vrs.; thence W. 1900 vrs. (Medium grass land)

to the place of beginning

R. J. Owen

J. P. Hague


Chain Carriers

I, *A. H. Parker*, State Surveyor for the State of Texas, do hereby
certify that the foregoing survey was made by me according to law under the direction of the Commissioner of
the General Land Office by establishing base lines for the block to which this survey belongs; that the limits,
boundaries and corners, with the marks, natural and artificial, are truly described in the foregoing Plat and Field
Notes.

Surveyed day of July 1900.

A. H. Parker
State Surveyor for the State of Texas.

OK
JLV



The State of Texas,

Hudspeth~~El Paso~~

County,

Survey

No. 10

or _____ District,

Blk. 44FIELD NOTES of a survey of 640

acres of land made for the Public Free School Fund by virtue of an Act of the First Called Session of the Twenty-Sixth Legislature, approved February 23, 1900, providing for the survey and sale of the unsurveyed school land. Said land is situated in

Magnetic Variation 11°15'

Angle _____ from Polaris in _____ Elongation _____

Hudspeth ~~El Paso~~ County, about 26.16 miles N. 68 E Sierra Blanca S. 80 E. from center of County, and known as survey No. 10 in Block No. 44

BEGINNING AT the N. E. corner of survey No. 9; thence S. 1900 vrs. to the S. E. corner of survey No. 9; thence E. 1900 vrs. to the S. W. corner of survey No. 6, Block 43; thence N. 1900 vrs. to the S. E. corner of survey No. 1; thence W. 1900 vrs. (Medium grass land)

135407
CORRECT ON MAP FOR 640 ACRES
12/14/48 VES

This map is correct
Patented 9-24-40
Repat 2-8-41
Patented 3-25-49
Voluntarily
Patented 3-25-49
Voluntarily

to the place of beginning

R. J. Owen

J. P. Hague


Chain Carriers

I, A. H. Parker, State Surveyor for the State of Texas, do hereby certify that the foregoing survey was made by me according to law under the direction of the Commissioner of the General Land Office by establishing base lines for the block to which this survey belongs; that the limits, boundaries and corners, with the marks, natural and artificial, are truly described in the foregoing Plat and Field Notes.

Surveyed _____ day of July 1900.

A. H. Parker
State Surveyor for the State of Texas.

OK
file



The State of Texas,

Hudspeth~~El Paso~~

County,

Survey

No. 11

or

District,

Blk. 44

FIELD NOTES of a survey of 640

acres of land made for the Public Free School Fund
by virtue of an Act of the First Called Session of
the Twenty-Sixth Legislature, approved February 23,
1900, providing for the survey and sale of the
unsurveyed school land. Said land is situated in

Magnetic Variation 11° 15'

Angle from Polaris in Elongation

Hudspeth~~El Paso~~

County, about

16.26

miles

N. 60 E

S. 80 E

Sierra Blanca

from center of County, and known

as survey No. 11 in Block No. 44

BEGINNING AT the ⁵ N. E. corner of survey No. 10; thence S. 1900 vrs. to
the S. W. corner of survey No. 15, Block 43; thence W. 1900 vrs.;
thence N. 1900 vrs. to the S. W. corner of survey No. 10; thence E.
1900 vrs. (Medium grass land)

135408
CORRECT ON MAP FOR 640 ACRES
12/14/48 VES

Patented
3-25-49
Robertson

to the place of beginning

R. J. Owen


J. P. Hague

Chain Carriers

I, A. H. Parker, State Surveyor for the State of Texas, do hereby
certify that the foregoing survey was made by me according to law under the direction of the Commissioner of
the General Land Office by establishing base lines for the block to which this survey belongs; that the limits,
boundaries and corners, with the marks, natural and artificial, are truly described in the foregoing Plat and Field
Notes.

Surveyed day of July 1900.

A. H. Parker
State Surveyor for the State of Texas.



The State of Texas,

Hudspeth
~~El Paso~~ County,

or _____ District,

Survey

No. 12

Blk. 44

FIELD NOTES of a survey of 640

acres of land made for the Public Free School Fund
 by virtue of an Act of the First Called Session of
 the Twenty-Sixth Legislature, approved February 23,
 1900, providing for the survey and sale of the
 unsurveyed school land. Said land is situated in

Magnetic Variation 11° 15'

Angle _____ from Polaris in _____ Elongation

Hudspeth
~~El Paso~~ County, about ~~25.16~~ miles *N. 66 E. Sierra Blanca*
~~S. 80 E.~~ from center of County, and known
 as survey No. 12 in Block No. 44

BEGINNING AT the N. W. corner of survey No. 11; thence S. 1900 vrs. to
 the S. W. corner of survey No. 11; thence W. 1900 vrs.; thence N.
 1900 vrs.; thence E. 1900 vrs. (Medium grass land)

to the place of beginning

R. J. Owen

J. P. Hague


Chain Carriers

I, A. H. Parker, State Surveyor for the State of Texas, do hereby
 certify that the foregoing survey was made by me according to law under the direction of the Commissioner of
 the General Land Office by establishing base lines for the block to which this survey belongs; that the limits,
 boundaries and corners, with the marks, natural and artificial, are truly described in the foregoing Plat and Field
 Notes.

Surveyed _____ day of July 1900.

A. H. Parker
 State Surveyor for the State of Texas.

OK



The State of Texas,

Survey

Hudspeth

~~El Paso~~

County,

No. 13

or

District,

Blk. 44

FIELD NOTES of a survey of.....640

acres of land made for the Public Free School Fund by virtue of an Act of the First Called Session of the Twenty-Sixth Legislature, approved February 23, 1900, providing for the survey and sale of the unsurveyed school land. Said land is situated in

Magnetic Variation..... $11^{\circ}15'$

Angle.....from Polaris in.....Elongation

The depth

~~El Paso~~

County, about 24116

N. 65 E

Sierra Blanca

S. 80 E.

...from center of County, and known

as survey No. 13 in Block No. 44

BEGINNING AT the N. W. corner of survey No. 12; thence S. 1900 vrs. to the S. W. corner of survey No. 12; thence W. 1900 vrs.; thence N. 1900 vrs. (Medium grass land) Thence E. 1900 vrs.

135410
CORRECT ON MAP FOR 640 ACRES
12/14/48 VES
P. 10

Patented
3-25-49
Rohrborn

to the place of beginning

R. J. Owen


J. P. Hague

Chain Carriers

I, A. H. Parker, State Surveyor for the State of Texas, do hereby certify that the foregoing survey was made by me according to law under the direction of the Commissioner of the General Land Office by establishing base lines for the block to which this survey belongs; that the limits, boundaries and corners, with the marks, natural and artificial, are truly described in the foregoing Plat and Field Notes.

Surveyed..... day of July 1900.

State Surveyor for the State of Texas.



The State of Texas,

Survey

Hudspeth~~El Paso~~

County,

No. *14*

or

District,

Blk. *44*FIELD NOTES of a survey of *640*

acres of land made for the Public Free School Fund
by virtue of an Act of the First Called Session of
the Twenty-Sixth Legislature, approved February 23,
1900, providing for the survey and sale of the
unsurveyed school land. Said land is situated in

Magnetic Variation *11° 15'*

Angle from Polaris in Elongation

Hudspeth~~El Paso~~

County, about

16 23 miles*N. 68 E*~~S. 80 E.~~*Sierra Blanca*

from center of County, and known

as survey No. *14* in Block No. *44*

BEGINNING AT the N. W. corner of survey No. 13; thence S. 1900 vrs. to
the S. W. corner of survey No. 13; thence W. 1900 vrs.; thence N.
1900 vrs.; thence E. 19000 (Medium grass land)

90271
CORRECT ON MAP FOR *640* ACRES
12/14/48 VES
Patented
3-25-49
Robertson

to the place of beginning

*R. J. Owen**J. P. Hague*

Chain Carriers

I,

A. H. Parker


State Surveyor for the State of Texas, do hereby

certify that the foregoing survey was made by me according to law under the direction of the Commissioner of
the General Land Office by establishing base lines for the block to which this survey belongs; that the limits,
boundaries and corners, with the marks, natural and artificial, are truly described in the foregoing Plat and Field
Notes.

Surveyed day of *July* 1900.

A. H. Parker
State Surveyor for the State of Texas.

0/6
1/2



The State of Texas,

Survey

Hudspeth~~El Paso~~

County,

No. 15

or

District,

Blk. 44

FIELD NOTES of a survey of 640

acres of land made for the Public Free School Fund
by virtue of an Act of the First Called Session of
the Twenty-Sixth Legislature, approved February 23,
1900, providing for the survey and sale of the
unsurveyed school land. Said land is situated in

Magnetic Variation 11° 15'

Angle from Polaris in Elongation

Hudspeth
~~El Paso~~

County, about

~~22.16~~

miles

N. 65° E
~~S. 80° E.~~*Sierra Blanca*

from center of County, and known

as survey No. 15 in Block No. 44

BEGINNING AT the N. W. corner of survey No. 14; thence S. 1900 vrs. to
the S. W. corner of survey No. 14; thence W. 1900 vrs. to the S. E.
corner of survey No. 13, Block 45 $\frac{1}{2}$; thence N. 1900 vrs. to the S. W.
corner of survey No. 6; thence E. 1900 vrs. (Medium grass land)

90270
CORRECT ON MAP FOR 640 ACRES
12/14/48 YES

Patented
3-25-49
Robinson

to the place of beginning

R. J. Owen

J. P. Hague.

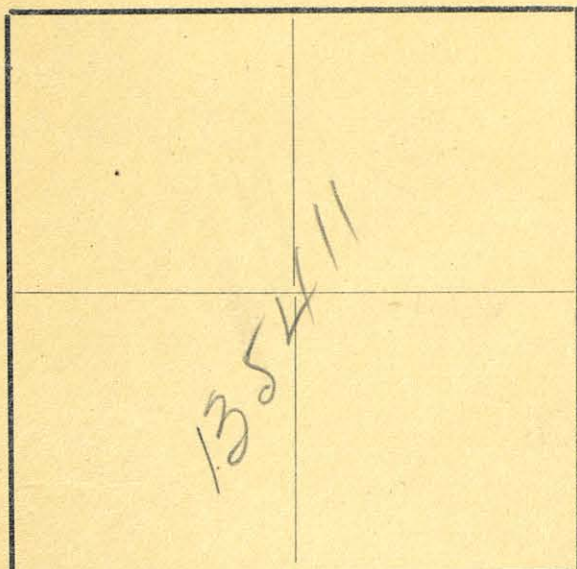
Chain Carriers

I, *A. H. Parker*, State Surveyor for the State of Texas, do hereby
certify that the foregoing survey was made by me according to law under the direction of the Commissioner of
the General Land Office by establishing base lines for the block to which this survey belongs; that the limits,
boundaries and corners, with the marks, natural and artificial, are truly described in the foregoing Plat and Field
Notes.

Surveyed day of July 1900.

A. H. Parker
State Surveyor for the State of Texas.

OK
J. V.



The State of Texas,

Survey

Hudspeth~~El Paso~~

County,

No. *16*

or

District,

Blk. *44*FIELD NOTES of a survey of *640*

acres of land made for the Public Free School Fund
by virtue of an Act of the First Called Session of
the Twenty-Sixth Legislature, approved February 23,
1900, providing for the survey and sale of the
unsurveyed school land. Said land is situated in

Magnetic Variation *11° 15'*

Angle from Polaris in Elongation

Hudspeth~~El Paso~~

County, about

2216

miles

*N. 66 E**Sierra Blanca*~~S. 80 E.~~

from center of County, and known

as survey No. *16* in Block No. *44*

BEGINNING AT the S. W. corner of survey No. 15; thence E. 1900 vrs. to
the S. E. corner of survey No. 15; thence S. 1900 vrs.; thence W.
1900 vrs. to the S. E. corner of survey No. 24, Block 45¹/₂; thence N.
1900 vrs. (Medium grass land)

135411
CORRECT ON MAP FOR *640* ACRES
12/14/48 VES
Talbot
3-25-49
Robertson

to the place of beginning

R. J. Owen


J. P. Hague

Chain Carriers

I, *A. H. Parker*, State Surveyor for the State of Texas, do hereby
certify that the foregoing survey was made by me according to law under the direction of the Commissioner of
the General Land Office by establishing base lines for the block to which this survey belongs; that the limits,
boundaries and corners, with the marks, natural and artificial, are truly described in the foregoing Plat and Field
Notes.

Surveyed day of *July* 1900.

A. H. Parker
State Surveyor for the State of Texas.



The State of Texas,

Hudspeth~~El Paso~~

County,

or

District,

Survey

No. 17

Blk. 44

FIELD NOTES of a survey of 640

acres of land made for the Public Free School Fund by virtue of an Act of the First Called Session of the Twenty-Sixth Legislature, approved February 23, 1900, providing for the survey and sale of the unsurveyed school land. Said land is situated in

Magnetic Variation 11° 15' from Polaris in Elongation

Hudspeth~~El Paso~~

County, about

22.16

miles

N. 70 E

Sierra Blanca~~S. 30 E.~~

from center of County, and known

as survey No. 17 in Block No. 44

BEGINNING AT the N. E. corner of survey No. 16; thence S. 1900 vrs. to the S. E. corner of survey No. 16; thence E. 1900 vrs.; thence N. 1900 vrs.; thence W. 1900 vrs.; (Medium grass land)

to the place of beginning

R. J. Owen


J. P. Hague

Chain Carriers

I, A. H. Parker, State Surveyor for the State of Texas, do hereby certify that the foregoing survey was made by me according to law under the direction of the Commissioner of the General Land Office by establishing base lines for the block to which this survey belongs; that the limits, boundaries and corners, with the marks, natural and artificial, are truly described in the foregoing Plat and Field Notes.

Surveyed day of July 1900.

A. H. Parker
State Surveyor for the State of Texas.



The State of Texas,

Hudspeth
~~El Paso~~ County, Survey No. 18
 or District, Blk. 44

FIELD NOTES of a survey of 640

acres of land made for the Public Free School Fund
 by virtue of an Act of the First Called Session of
 the Twenty-Sixth Legislature, approved February 23,
 1900, providing for the survey and sale of the
 unsurveyed school land. Said land is situated in

Magnetic Variation 11°15'

Angle from Polaris in Elongation

Hudspeth
~~El Paso~~ County, about 24 16 miles *N. 70 E.* *Sierra Blanca*
~~S. 80 E.~~ from center of County, and known
 as survey No. 18 in Block No. 44

BEGINNING AT the N. E. corner of survey No. 17; thence S. 1900 vrs. to
 the S. E. corner of survey No. 17; thence E. 1900 vrs.; thence N.
 1900 vrs.; thence W. 1900 vrs. (Medium grass land)

135413
 CORRECT ON MAP FOR 640 ACRES
 12/14/48 VES
 3-25-49
Robt. Beane

to the place of beginning

R. J. Owen

J. P. Hague


Chain Carriers

I, A. H. Parker, State Surveyor for the State of Texas, do hereby
 certify that the foregoing survey was made by me according to law under the direction of the Commissioner of
 the General Land Office by establishing base lines for the block to which this survey belongs; that the limits,
 boundaries and corners, with the marks, natural and artificial, are truly described in the foregoing Plat and Field
 Notes.

Surveyed day of July 1900.

A. H. Parker
 State Surveyor for the State of Texas.

OK
 JVC



The State of Texas,

Survey

El Paso County,

No. 19

or District,

Blk. 44

FIELD NOTES of a survey of 640

acres of land made for the Public Free School Fund by virtue of an Act of the First Called Session of the Twenty-Sixth Legislature, approved February 23, 1900, providing for the survey and sale of the unsurveyed school land. Said land is situated in

Magnetic Variation 11° 15'

Angle from Polaris in Elongation

Hudspeth

El Paso

County, about 24 1/2

miles

N. 70 E

Sierra Blanca

S. 80 E. from center of County, and known

as survey No. 19 in Block No. 44

BEGINNING AT the N. E. corner of survey No. 18; thence S. 1900 vrs. to

the S. E. corner of survey No. 18; thence E. 1900 vrs.; thence N.

1900 vrs.; thence W. 1900 vrs. (Medium grass land)

to the place of beginning

R. J. Owen

J. P. Hague

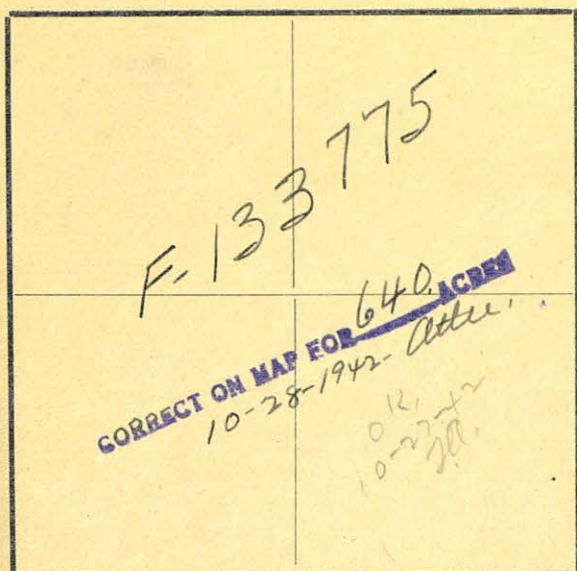
Chain Carriers

I, A. H. Parker, State Surveyor for the State of Texas, do hereby certify that the foregoing survey was made by me according to law under the direction of the Commissioner of the General Land Office by establishing base lines for the block to which this survey belongs; that the limits, boundaries and corners, with the marks, natural and artificial, are truly described in the foregoing Plat and Field Notes.

Surveyed day of July 1900.

A. H. Parker
State Surveyor for the State of Texas.

OK



The State of Texas,

Survey

El Paso

County,

No. 20

or

District,

Blk. 44

FIELD NOTES of a survey of 640

acres of land made for the Public Free School Fund by virtue of an Act of the First Called Session of the Twenty-Sixth Legislature, approved February 23, 1900, providing for the survey and sale of the unsurveyed school land. Said land is situated in

Magnetic Variation 11° 15'

Angle from Polaris in Elongation

Hudspeth

El Paso

County, about

16.25 miles

N. 70° E.

Sierra Blanca

S. 80° E.

from center of County, and known

as survey No. 20 in Block No. 44

BEGINNING AT the N. E. corner of survey No. 19; thence S. 1900 vrs. to the S. E. corner of survey No. 19; thence E. 1900 vrs. to the S. W. corner of survey No. 16, Block 43; thence N. 1900 vrs. to the S. E. corner of survey No. 11, this Block; thence W. 1900 vrs. (Medium grass land)

to the place of beginning

R. J. Owen

J. P. Hague


Chain Carriers

I, A. H. Parker, State Surveyor for the State of Texas, do hereby certify that the foregoing survey was made by me according to law under the direction of the Commissioner of the General Land Office by establishing base lines for the block to which this survey belongs; that the limits, boundaries and corners, with the marks, natural and artificial, are truly described in the foregoing Plat and Field Notes.

Surveyed day of July 1900.

A. H. Parker
State Surveyor for the State of Texas.

OK JUL



The State of Texas,

Survey

El Paso County,

No. 21

or District,

Blk. 44

FIELD NOTES of a survey of 640

acres of land made for the Public Free School Fund by virtue of an Act of the First Called Session of the Twenty-Sixth Legislature, approved February 23, 1900, providing for the survey and sale of the unsurveyed school land. Said land is situated in

Magnetic Variation 11° 15'

Angle from Polaris in Elongation

Hudspeth

El Paso

County, about

16.25

N. 70 E
S. 30 ESierra Blanca
from center of County, and known

as survey No. 21 in Block No. 44

BEGINNING AT the S. E. corner of survey No. 20; thence S. 1900 vrs. to a large stone mound on top of a small round mountain for the S. W. corner of Block 43; from which a cedar 20 in. Dia. marked "H" bears N. 92° W. 297 vrs., another cedar 18 in. dia. marked "X" bears N. 140 W. 322 vrs., wild goat mountain a conspicuous rock peak, bears S. 31½ W. ; thence W. 1900 vrs.; thence N. 1900 vrs. to the S. W. corner of survey No. 20; thence E. 1900 vrs. (Medium grass land)

to the place of beginning


R. J. Owen

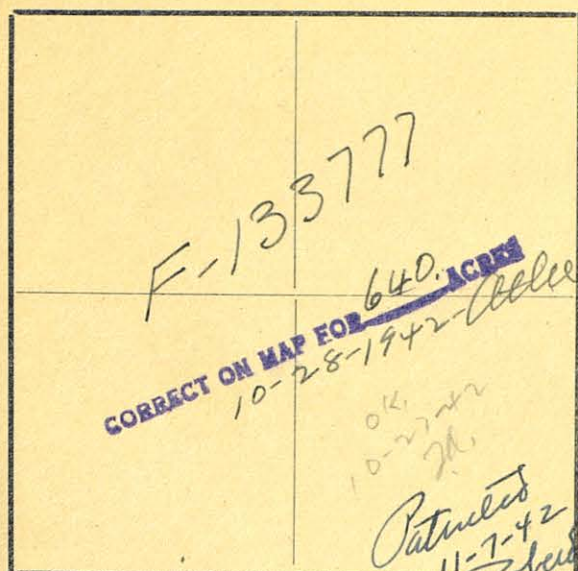
J. P. Hague

Chain Carriers

I, A. H. Parker, State Surveyor for the State of Texas, do hereby certify that the foregoing survey was made by me according to law under the direction of the Commissioner of the General Land Office by establishing base lines for the block to which this survey belongs; that the limits, boundaries and corners, with the marks, natural and artificial, are truly described in the foregoing Plat and Field Notes.

Surveyed day of July 1900.


State Surveyor for the State of Texas.



The State of Texas,

Survey

El Paso County,

No. 22

or District,

Blk. 44

FIELD NOTES of a survey of 640

acres of land made for the Public Free School Fund
by virtue of an Act of the First Called Session of
the Twenty-Sixth Legislature, approved February 23,
1900, providing for the survey and sale of the
unsurveyed school land. Said land is situated in

Magnetic Variation $11^{\circ} 15'$

Angle from Polaris in Elongation

Hudspeth
El Paso

County, about 24 16 miles N. 72 E. S. 80 E. from center of County, and known

as survey No. 22 in Block No. 44

BEGINNING AT the N. W. corner of survey No. 21; thence S. 1900 vrs. to
the S. W. corner of survey No. 21; thence W. 1900 vrs.; thence N.
1900 vrs.; thence E. 1900 vrs., (Medium grass land)

to the place of beginning

R. J. Owen

J. P. Hague


Chain Carriers

I, A. H. Parker, State Surveyor for the State of Texas, do hereby
certify that the foregoing survey was made by me according to law under the direction of the Commissioner of
the General Land Office by establishing base lines for the block to which this survey belongs; that the limits,
boundaries and corners, with the marks, natural and artificial, are truly described in the foregoing Plat and Field
Notes.

Surveyed day of July 1900.

A. H. Parker
State Surveyor for the State of Texas.

OK JLL



The State of Texas,

Survey

El Paso County,

No. 23

or District,

Blk. 44

FIELD NOTES of a survey of 640

acres of land made for the Public Free School Fund
by virtue of an Act of the First Called Session of
the Twenty-Sixth Legislature, approved February 23,
1900, providing for the survey and sale of the
unsurveyed school land. Said land is situated in

Magnetic Variation 11°15'

Angle from Polaris in Elongation

Hudspeth

El Paso

County, about 24.16 miles S. 80 E. from center of County, and known

as survey No. 23 in Block No. 44

BEGINNING AT the N. W. corner of survey No. 22; thence S. 1900 vrs. to
the S. W. corner of survey No. 22; thence W. 1900 vrs.; thence N.
1900 vrs.; thence E. 1900 vrs. (Medium grass land)

to the place of beginning

R. J. Owen

J. P. Hague

Chain Carriers

I, A. H. Parker, State Surveyor for the State of Texas, do hereby
certify that the foregoing survey was made by me according to law under the direction of the Commissioner of
the General Land Office by establishing base lines for the block to which this survey belongs; that the limits,
boundaries and corners, with the marks, natural and artificial, are truly described in the foregoing Plat and Field
Notes.

Surveyed day of July 1900.

A. H. Parker
State Surveyor for the State of Texas.

61/11

The State of Texas,


Survey

El Paso County,

No. 24

or District,

Blk. 44



FIELD NOTES of a survey of 640

acres of land made for the Public Free School Fund by virtue of an Act of the First Called Session of the Twenty-Sixth Legislature, approved February 23, 1900, providing for the survey and sale of the unsurveyed school land. Said land is situated in

Magnetic Variation 11° 15'

Angle from Polaris in Elongation

Hutchins

El Paso

County, about 22.16 miles N. 70° E. Sierra Blanca

S. 80° E.

from center of County, and known

as survey No. 24 in Block No. 44

BEGINNING AT the N. W. corner of survey No. 23; thence S. 1900 vrs. to the S. W. corner of survey No. 23; thence W. 1900 vrs.; thence N. 1900 vrs.; thence E. 1900 vrs. (Medium grass land)

to the place of beginning


R. J. Owen

J. P. Hague

Chain Carriers

I, A. H. Parker, State Surveyor for the State of Texas, do hereby certify that the foregoing survey was made by me according to law under the direction of the Commissioner of the General Land Office by establishing base lines for the block to which this survey belongs; that the limits, boundaries and corners, with the marks, natural and artificial, are truly described in the foregoing Plat and Field Notes.

Surveyed day of July 1900.


 State Surveyor for the State of Texas.

6K JLL

The State of Texas,

Survey

El Paso County,

No. 25

or District,

Blk. 44

FIELD NOTES of a survey of 640

acres of land made for the Public Free School Fund
by virtue of an Act of the First Called Session of
the Twenty-Sixth Legislature, approved February 23,
1900, providing for the survey and sale of the
unsurveyed school land. Said land is situated in

Magnetic Variation 11° 15'

Angle from Polaris in Elongation

Hudspeth

El Paso

County, about

21

N 70° E

Sierra Blanca

16

miles S. 80 E. from center of County, and known

as survey No. 25 in Block No. 44

BEGINNING AT the N. W. corner of survey No. 24; thence S. 1900 vrs. to
the S. W. corner of survey No. 24; thence W. 1900 vrs. to an earth
mound and 4 pits on the N. slope of a hill from which the N. point
of Cox mountain bears N. 71½ W., monument on Sierra Blanca bears S.
85° 45' W.; thence N. 1900 vrs. to the S. W. corner of survey No. 16,
in a valley; thence E. 1900 vrs. (Good grass land)

to the place of beginning

R. J. Owen

J. P. Hague


Chain Carriers

I, A. H. Parker, State Surveyor for the State of Texas, do hereby
certify that the foregoing survey was made by me according to law under the direction of the Commissioner of
the General Land Office by establishing base lines for the block to which this survey belongs; that the limits,
boundaries and corners, with the marks, natural and artificial, are truly described in the foregoing Plat and Field
Notes.

Surveyed day of July 1900.

A. H. Parker
State Surveyor for the State of Texas.

Correct on map for
640 ac. 11-29-35
Giles
Patented
12-3-35
warden



The State of Texas,

Survey

Hudspeth~~El Paso~~

County,

No. 1

or _____ District,

Blk. 45 1/2FIELD NOTES of a survey of 661.3

acres of land made for the Public Free School Fund by virtue of an Act of the First Called Session of the Twenty-Sixth Legislature, approved February 23, 1900, providing for the survey and sale of the unsurveyed school land. Said land is situated in

Magnetic Variation 11°15'

Angle _____ from Polaris in _____ Elongation

Hudspeth~~El Paso~~

County, about

21N 58° WSierra Blanca12

miles

S. 75 E.

from center of County, and known

as survey No. 1 in Block No. 45

BEGINNING AT an earth mound and 4 pits for the N. W. corner of Block 44, from which the W. end of a small rocky mountain bears S. $2\frac{1}{4}$ W., the W. E. point of Black mountain bears N. $22^{\circ} 55'$ W., a deep notch in a distant mountain bears E.; thence S. 1900 vrs. to the S. W. corner of survey No. 5, Block 44; thence W. 1965 vrs.; thence N. 1900 vrs. to the S. W. corner of survey No. 25, Block 40; thence E. 1965 vrs. (Medium grass land)

to the place of beginning

R. J. Owen

J. P. Hague

Chain Carriers

I, A. H. Parker, State Surveyor for the State of Texas, do hereby certify that the foregoing survey was made by me according to law under the direction of the Commissioner of the General Land Office by establishing base lines for the block to which this survey belongs; that the limits, boundaries and corners, with the marks, natural and artificial, are truly described in the foregoing Plat and Field Notes.

Surveyed _____ day of July 1900.

A. H. Parker
State Surveyor for the State of Texas.

OK

The State of Texas,

Survey

El Paso County,No. 2

or _____ District,

Blk. 45 1/2FIELD NOTES of a survey of 640

acres of land made for the Public Free School Fund
by virtue of an Act of the First Called Session of
the Twenty-Sixth Legislature, approved February 23,
1900, providing for the survey and sale of the
unsurveyed school land. Said land is situated in

Magnetic Variation 11° 15'

Angle _____ from Polaris in _____ Elongation

Hudspeth22N 60° ESierra BlancaEl Paso

County, about

12

miles

S. 75 E

from center of County, and known

as survey No. 2 in Block No. 45 1/2

BEGINNING AT the N. W. corner of survey No. 1; thence S. 1900 vrs. to
the S. W. corner of survey No. 1; thence W. 1900 vrs.; thence N.
1900 vrs. to a stone mound in a valley from which dagger tank bears N.
63° W. Mr. Bounds' ranch house door bears N. 70 1/2 E., deep notch in a
mountain bears E.; thence E. through a broad valley 1900 vrs.
(Good grass land)

to the place of beginning

R. J. OwenJ. P. Hague


Chain Carriers

I, A. H. Parker, State Surveyor for the State of Texas, do hereby
certify that the foregoing survey was made by me according to law under the direction of the Commissioner of
the General Land Office by establishing base lines for the block to which this survey belongs; that the limits,
boundaries and corners, with the marks, natural and artificial, are truly described in the foregoing Plat and Field
Notes.

Surveyed _____ day of July 1900.

A. H. Parker
State Surveyor for the State of Texas.

Correct on map for
640 ac. 11-29-35
Tatnall
17-3-35
Elkrohn



The State of Texas,

Survey

El Paso County,

No. 3

or District,

Blk. 45 1/2

FIELD NOTES of a survey of 640

acres of land made for the Public Free School Fund by virtue of an Act of the First Called Session of the Twenty-Sixth Legislature, approved February 23, 1900, providing for the survey and sale of the unsurveyed school land. Said land is situated in

Magnetic Variation 11° 15'

Angle from Polaris in Elongation

Hudspeth

El Paso

County, about

21
12

miles

N. 57° E

Sierra Blanca

S. 75° E

from center of County, and known

as survey No. 3 in Block No. 45

BEGINNING AT ~~the~~ a stone mound in a valley for the N. W. corner of survey No. 2, from which dagger tank bears N. 63° W., Mr. Bounds' ranch house door bears N. 70½ W., a deep notch in a mountain bears E.; thence S. 1900 vrs. to the S. W. corner of survey No. 2; thence W. 1900 vrs.; thence N. 1900 vrs. to a rock set in the ground for the S. W. corner of survey No. 27, Block 40; thence E. 1900 vrs. (Good grass land)

to the place of beginning

R. J. Owen

J. P. Hague

Chain Carriers

I, A. H. Parker, State Surveyor for the State of Texas, do hereby certify that the foregoing survey was made by me according to law under the direction of the Commissioner of the General Land Office by establishing base lines for the block to which this survey belongs; that the limits, boundaries and corners, with the marks, natural and artificial, are truly described in the foregoing Plat and Field Notes.

Surveyed day of August 1900.

A. H. Parker
State Surveyor for the State of Texas.

FIELD NOTES.


Survey No. 3 File No. 89925

Block No. 45½

Hudspeth County.

Filed in Land Office this the day
of 190.....

Commissioner.
Correct on map of Hudspeth Co.
for 640 Acres 12-2-40
H.U.B.

Magnetic Variation..... $11^{\circ}15'$

Angle..... from Polaris in..... Elongation

Hudspeth~~El Paso~~

County, about

20
18

miles

N. 55° E.~~S. 75 E.~~*Sierra Blanca*

from center of County, and known

as survey No. *4* in Block No. *45*BEGINNING AT *the a stone set in the ground for the N.W. corner of survey**No. 3; thence S. 1900 vrs. to the S. W/ corner of survey No. 3;**thence W. 1900 vrs.; thence N. 1900 vrs. to the S. W. corner of sur-**vey 28, Block 40; thence E. 1900 vrs. (Good grass land)*

Patented
12-9-40
Robert J. Owen

to the place of beginning

*R. J. Owen**J. P. Hague*

Chain Carriers

I, *A. H. Parker*, State Surveyor for the State of Texas, do hereby certify that the foregoing survey was made by me according to law under the direction of the Commissioner of the General Land Office by establishing base lines for the block to which this survey belongs; that the limits, boundaries and corners, with the marks, natural and artificial, are truly described in the foregoing Plat and Field Notes.

Surveyed..... day of *August* 1900.

A. H. Parker
State Surveyor for the State of Texas.

FIELD NOTES.

Survey No. 4 File No. 89932

Block No. 45 1/2

Hudspeth County.


Filed in Land Office this the day

of 190.....

Commissioner.

Correct on map of Hudspeth Co.
for 640 Acres
12-2-40
H.U.P.

10001



The State of Texas,

Survey

El Paso County,No. 5

or _____ District,

Blk. 45 1/2FIELD NOTES of a survey of 640

acres of land made for the Public Free School Fund by virtue of an Act of the First Called Session of the Twenty-Sixth Legislature, approved February 23, 1900, providing for the survey and sale of the unsurveyed school land. Said land is situated in

Angle _____ from Polaris in _____ Elongation

Hudspeth ~~El Paso~~ County, about 19 ^{N. 52° E.} Sierra Blanca ~~12~~ miles ^{S. 75 E.} from ~~center of County~~, and known as survey No. 5 in Block No. 45

BEGINNING AT the N. W. corner of survey No. 4; thence S. 1900 vrs. to the S. W. corner of survey No. 4; thence W. 1900 vrs.; thence N. 1900 vrs. to the S. W. corner of survey No. 29, Block 40; thence E. 1900 vrs. (Good grass land)

T. J. Owen
12-9-40
R. J. Owen

to the place of beginning

R. J. OwenJ. P. Hague

Chain Carriers

I, A. H. Parker, State Surveyor for the State of Texas, do hereby certify that the foregoing survey was made by me according to law under the direction of the Commissioner of the General Land Office by establishing base lines for the block to which this survey belongs; that the limits, boundaries and corners, with the marks, natural and artificial, are truly described in the foregoing Plat and Field Notes.

Surveyed _____ day of August 1900.

A. H. Parker
 State Surveyor for the State of Texas.

FIELD NOTES.

Survey No. 5 File No. 89931

Block No. 45 1/2


Hudspeth County.

Filed in Land Office this the _____ day

of _____ 190 _____

Commissioner.

*Correct on map of Hudspeth Co.
for 640 Acres 12-2-40 H. U. R.*



The State of Texas,

Survey

El Paso

County,

No. 6

or

District,

Blk. 45 1/2

FIELD NOTES of a survey of 640

acres of land made for the Public Free School Fund by virtue of an Act of the First Called Session of the Twenty-Sixth Legislature, approved February 23, 1900, providing for the survey and sale of the unsurveyed school land. Said land is situated in

Magnetic Variation 11° 15'

Angle from Polaris in Elongation

Hudspeth ~~El Paso~~ County, about ¹⁸~~12~~ miles ^{N. 50° E. Sierra Blanca}~~S. 75° E.~~ from center of County, and known as survey No. 6 5 in Block No. 45

BEGINNING AT the N. W. corner of survey No. 5; thence S. 1900 vrs. to the S. W. corner of survey No. 5; thence W. 1900 vrs. to the S. E. corner of survey No. 1, Block 46; thence N. 1900 vrs. to an earth mound and 4 pits for the S. W. corner of Block No. 40, from which the S. E. point of small mountain bears S. 81½ E., the W. peak of San ANTONIO mountain bears N. 28½ W.; thence E. 1900 vrs. (Good grass land)

to the place of beginning

R. J. Owen

J. P. Hague

Chain Carriers

I, A. H. Parker, State Surveyor for the State of Texas, do hereby certify that the foregoing survey was made by me according to law under the direction of the Commissioner of the General Land Office by establishing base lines for the block to which this survey belongs; that the limits, boundaries and corners, with the marks, natural and artificial, are truly described in the foregoing Plat and Field Notes.

Surveyed day of August 1900.

A. H. Parker
State Surveyor for the State of Texas.

FIELD NOTES.

Survey No. 6 File No. 89930

Block No. 45 1/2


Hudspeth County.

Filed in Land Office this the day

of 190.....

Commissioner.

Correct on map of Hudspeth Co
for 640 Acres 12-2-40 H.U.R.



The State of Texas,

Survey

El Paso County,

No. 7

or District,

Blk. 45 1/2

FIELD NOTES of a survey of 640

acres of land made for the Public Free School Fund
by virtue of an Act of the First Called Session of
the Twenty-Sixth Legislature, approved February 23,
1900, providing for the survey and sale of the
unsurveyed school land. Said land is situated in

Magnetic Variation 11° 15'

Angle from Polaris in Elongation

Hudspeth ~~El Paso~~ County, about *18* ~~12~~ miles *N. 55° E* *Sierra Blanca*
~~S. 75° E.~~ from center of County, and known
as survey No. 7 in Block No. 45

BEGINNING AT the S. W. corner of survey No. 6; thence E. 1900 vrs. to
the S. E. corner of survey No. 6; thence S. 1900 vrs.; thence W.
1900 vrs. to the S. E. corner of survey No. 12, Block 46; thence N
1900 vrs. (good grass land)

Patented
17-9-40
W. H. Owen

to the place of beginning

R. J. Owen

J. P. Hague

Chain Carriers

I, *A. H. Parker*, State Surveyor for the State of Texas, do hereby
certify that the foregoing survey was made by me according to law under the direction of the Commissioner of
the General Land Office by establishing base lines for the block to which this survey belongs; that the limits,
boundaries and corners, with the marks, natural and artificial, are truly described in the foregoing Plat and Field
Notes.

Surveyed day of August 1900.

A. H. Parker
State Surveyor for the State of Texas.

FIELD NOTES.

Survey No. 7, File 89929


Block No. 45 1/2

Hudspeth County.

Filed in Land Office this the day

of 190.....

Commissioner.
Correct on map of Hudspeth Co.,
for 640 Acres
12-2-40 H. & R.



The State of Texas,

Survey

El Paso County,

No. 8

or District,

Blk. 45 1/2

FIELD NOTES of a survey of 640

acres of land made for the Public Free School Fund by virtue of an Act of the First Called Session of the Twenty-Sixth Legislature, approved February 23, 1900, providing for the survey and sale of the unsurveyed school land. Said land is situated in

Magnetic Variation 11° 15'

Angle from Polaris in Elongation

Hudspeth El Paso

County, about

18

12

miles

N. 55° E

Sierra Blanca

S. 75 E from center of County, and known

as survey No. 8 in Block No. 45

BEGINNING AT the N. E. corner of survey No. 7; thence S. 1900 vrs. to the S. E. corner of survey No. 7; thence E. 1900 vrs.; thence N. 1900 vrs.; thence W. 1900 vrs. (Good grass land)

*Patented
12-9-40
O. H. Parker*

to the place of beginning

R. J. Owen

J. P. Hague

Chain Carriers

I, A. H. Parker, State Surveyor for the State of Texas, do hereby certify that the foregoing survey was made by me according to law under the direction of the Commissioner of the General Land Office by establishing base lines for the block to which this survey belongs; that the limits, boundaries and corners, with the marks, natural and artificial, are truly described in the foregoing Plat and Field Notes.

Surveyed day of August 1900.

A. H. Parker
State Surveyor for the State of Texas.

FIELD NOTES.

Survey No. 8. File No. 89928

Block No. 45½


Hudspeth County.

Filed in Land Office this the day

of 190.....

Commissioner.

Correct on map of Hudspeth Co.
for 640 Acres 12-2-40 N.U.R.



The State of Texas,

Survey

El Paso County,No. 9

or _____ District,

Blk. 45 1/2FIELD NOTES of a survey of 640

acres of land made for the Public Free School Fund by virtue of an Act of the First Called Session of the Twenty-Sixth Legislature, approved February 23, 1900, providing for the survey and sale of the unsurveyed school land. Said land is situated in

Magnetic Variation 11° 15'

Angle _____ from Polaris in _____ Elongation

Hudspeth ~~El Paso~~ County, about 19 miles N. 57° E Sierra Blanca ~~S. 75 E.~~ from center of County, and known as survey No. 9 in Block No. 45

BEGINNING AT the N. E. corner of survey No. 8; thence S. 1900 vrs. to the S. E. corner of survey No. 8; thence E. 1900 vrs.; thence N. 1900 vrs.; thence W. 1900 vrs. (Good grass land)

*Valued
12-9-40
Rohrbaugh*

to the place of beginning

R. J. OwenJ. P. Hague

Chain Carriers

I, A. H. Parker, State Surveyor for the State of Texas, do hereby certify that the foregoing survey was made by me according to law under the direction of the Commissioner of the General Land Office by establishing base lines for the block to which this survey belongs; that the limits, boundaries and corners, with the marks, natural and artificial, are truly described in the foregoing Plat and Field Notes.

Surveyed _____ day of August 1900.

A. H. Parker
State Surveyor for the State of Texas.

FIELD NOTES.

Survey No. 9 File No. 89927


Block No. 45½

Hudspeth County.

Filed in Land Office this the day

of 190

Commissioner.
Correct on map of Hudspeth Co.
for 640 Acres 12-2-40 N.U.V.R.



The State of Texas,

Survey

El Paso County,No. 10

or _____ District,

Blk. 45 1/2FIELD NOTES of a survey of 640

acres of land made for the Public Free School Fund
by virtue of an Act of the First Called Session of
the Twenty-Sixth Legislature, approved February 23,
1900, providing for the survey and sale of the
unsurveyed school land. Said land is situated in

Magnetic Variation 11° 15'

Angle _____ from Polaris in _____ Elongation

N. 58° E.Sierra BlancaS. 75° E.

Hudspeth El Paso County, about 20-18 miles N. 58° E. Sierra Blanca
S. 75° E. from center of County, and known
as survey No. 10 in Block No. 45

BEGINNING AT the N. E. corner of survey No. 9; thence S. 1900 vrs. to
the S. E. corner of survey No. 9; thence E. 1900 vrs.; thence N.
1900 vrs.; thence W. 1900 vrs. (Good grass land)

*Revised
2-8-41
J. H. Owen*

to the place of beginning

R. J. OwenJ. P. Hague

Chain Carriers

I, A. H. Parker, State Surveyor for the State of Texas, do hereby
certify that the foregoing survey was made by me according to law under the direction of the Commissioner of
the General Land Office by establishing base lines for the block to which this survey belongs; that the limits,
boundaries and corners, with the marks, natural and artificial, are truly described in the foregoing Plat and Field
Notes.

Surveyed _____ day of August 1900.

A. H. Parker
State Surveyor for the State of Texas.

FIELD NOTES.

Survey No. *10, File 89926*

Block No. *45½*

Hudspeth County.

Filed in Land Office this the day

of 190.....

Commissioner.
*Correct on map of Hudspeth Co.
for 640 Acres
12-2-40 M.U.R.*

The State of Texas,

Survey

El Paso County,No. 11

or _____ District,

Blk. 45 1/2FIELD NOTES of a survey of 640

acres of land made for the Public Free School Fund
by virtue of an Act of the First Called Session of
the Twenty-Sixth Legislature, approved February 23,
1900, providing for the survey and sale of the
unsurveyed school land. Said land is situated in

Magnetic Variation 11° 15'

Angle _____ from Polaris in _____ Elongation

Hudspeth21N 63° ESierra Blanca_____ El Paso County, about 12 miles S. 75 E. from center of County, and knownas survey No. 11 in Block No. 45 1/2

BEGINNING AT the N. E. corner of survey No. 10; thence S. 1900 vrs. to
the S. E. corner of survey No. 10; thence E. 1900 vrs.; thence N.
1900 vrs.; thence W. 1900 vrs. (Good grass land)

to the place of beginning

R. J. OwenJ. P. Hague

Chain Carriers

I, A. H. Parker, State Surveyor for the State of Texas, do hereby
certify that the foregoing survey was made by me according to law under the direction of the Commissioner of
the General Land Office by establishing base lines for the block to which this survey belongs; that the limits,
boundaries and corners, with the marks, natural and artificial, are truly described in the foregoing Plat and Field
Notes.

Surveyed _____ day of August 1900.

A. H. Parker
State Surveyor for the State of Texas.

Correct on map
for 640 ac. 11-29-35
Giles
Calcutt
12-3-35
W. R. Hester

The State of Texas,

Survey

El Paso County,No. 12

or _____ District,

Blk. 45 1/2FIELD NOTES of a survey of 661

acres of land made for the Public Free School Fund
by virtue of an Act of the First Called Session of
the Twenty-Sixth Legislature, approved February 23,
1900, providing for the survey and sale of the
unsurveyed school land. Said land is situated in

Magnetic Variation 11° 15'

Angle _____ from Polaris in _____ Elongation _____

Hudspeth2.1N 65° ESierra BlancaEl Paso

County, about

12

miles

S. 75 E.

from

center of County

and known

as survey No. 12 in Block No. 45 1/2

BEGINNING AT the N. E. corner of survey No. 11; thence S. 1900 vrs. to
the S. E. corner of survey No. 11; thence E. 1965 vrs. to the S. W.
corner of survey No. 6, Block 44; thence N. 1900 vrs. to the S. E.
corner of survey No. 1; thence W. 1965 vrs. (Good grass land)

to the place of beginning

R. J. OwenJ. P. Hague

Chain Carriers

I, A. H. Parker, State Surveyor for the State of Texas, do hereby
certify that the foregoing survey was made by me according to law under the direction of the Commissioner of
the General Land Office by establishing base lines for the block to which this survey belongs; that the limits,
boundaries and corners, with the marks, natural and artificial, are truly described in the foregoing Plat and Field
Notes.

Surveyed _____ day of August 1900.

A. H. Parker
State Surveyor for the State of Texas.

Correct on map for
661 ac. 11-29-35
Giles
J. L. L. L.
12-3-35
Everett

The State of Texas,

Survey

El Paso County,No. 13

or _____ District,

Blk. 45 1/2FIELD NOTES of a survey of 661

acres of land made for the Public Free School Fund
by virtue of an Act of the First Called Session of
the Twenty-Sixth Legislature, approved February 23,
1900, providing for the survey and sale of the
unsurveyed school land. Said land is situated in

Magnetic Variation 11° 15'

Angle _____ from Polaris in _____ Elongation _____

Hudspeth21N 63° ESierra BlancaEl Paso County, about 12 miles S. 75 E. from center of County, and knownas survey No. 13 in Block No. 45 1/2

BEGINNING AT the S. E. corner of survey No. 12; thence W. 1965 vrs. to
the S. W. corner of survey No. 12; thence S. 1900 vrs.; thence E.
1965 vrs. to the S. W. corner of survey No. 15, Block 44,; thence N.
1900 vrs. (Good grass land)

to the place of beginning

R. J. OwenJ. P. Hague

Chain Carriers

I, A. H. Parker, State Surveyor for the State of Texas, do hereby
certify that the foregoing survey was made by me according to law under the direction of the Commissioner of
the General Land Office by establishing base lines for the block to which this survey belongs; that the limits,
boundaries and corners, with the marks, natural and artificial, are truly described in the foregoing Plat and Field
Notes.

Surveyed _____ day of August 1900.A. H. Parker
State Surveyor for the State of Texas.

Correct on map
for 661 20. 11-29-35
Giles
Patented
12-3-35
W. R. Hudson

The State of Texas,

Survey

El Paso County,

No. 14

or District,

Blk. 45 1/2

FIELD NOTES of a survey of 640

acres of land made for the Public Free School Fund
by virtue of an Act of the First Called Session of
the Twenty-Sixth Legislature, approved February 23,
1900, providing for the survey and sale of the
unsurveyed school land. Said land is situated in

Magnetic Variation 11°15'

Angle from Polaris in Elongation

Hudspeth

21

N 63° E

Sierra Blanca

El Paso County, about 12 miles S. 75 E. from center of County, and known

as survey No. 14 in Block No. 45 1/2

BEGINNING AT the N. W. corner of survey No. 13; thence S. 1900 vrs. to
the S. W. corner of survey No. 13; thence W. 1900 vrs.; thence N.
1900 vrs.; thence E. 1900 vrs. (Good grass land)

to the place of beginning

R. J. Owen

J. P. Hague

Chain Carriers

I, A. H. Parker, State Surveyor for the State of Texas, do hereby
certify that the foregoing survey was made by me according to law under the direction of the Commissioner of
the General Land Office by establishing base lines for the block to which this survey belongs; that the limits,
boundaries and corners, with the marks, natural and artificial, are truly described in the foregoing Plat and Field
Notes.

Surveyed day of August 1900.

A. H. Parker
State Surveyor for the State of Texas.

Correct on map for
640 ac. 11-29-35
Giles
12-3-35
W. H. H. H.

The State of Texas,

Survey


El Paso

County,

No. 15

or

District,

Blk. 45 1/2Magnetic Variation 11° 15'

Angle from Polaris in Elongation

FIELD NOTES of a survey of 640 acres of land made for the Public Free School Fund by virtue of an Act of the First Called Session of the Twenty-Sixth Legislature, approved February 23, 1900, providing for the survey and sale of the unsurveyed school land. Said land is situated in

Hudspeth ~~El Paso~~ County, about 15 1/2 miles N. 61° E. Sierra Blanca from center of County, and known as survey No. 15 in Block No. 45

BEGINNING AT the N. W. corner of survey No. 14; thence S. 1900 vrs. to the S. W. corner of survey No. 14; thence W. 1900 vrs.; thence N. 1900 vrs.; thence E. 1900 vrs. (Good grass land)

*Latitudes
12-9-40
C. H. R.*

to the place of beginning

R. J. OwenJ. P. Hague

Chain Carriers

I, A. H. Parker, State Surveyor for the State of Texas, do hereby certify that the foregoing survey was made by me according to law under the direction of the Commissioner of the General Land Office by establishing base lines for the block to which this survey belongs; that the limits, boundaries and corners, with the marks, natural and artificial, are truly described in the foregoing Plat and Field Notes.

Surveyed day of August 1900.

A. H. Parker
State Surveyor for the State of Texas.

FIELD NOTES.

Survey No. 15, F-90023

Block No. 45 1/2

Hudspeth

County

Filed in Land Office this the

190

of

Commissioner.
Correct on map of Hudspeth Co.
for 640 Acres
12-2-40 H.U.R.

The State of Texas


County


District

Survey

No.

Block





The State of Texas,

Survey

El Paso County,No. 16

or _____ District,

Blk. 45 1/2FIELD NOTES of a survey of 640

acres of land made for the Public Free School Fund
by virtue of an Act of the First Called Session of
the Twenty-Sixth Legislature, approved February 23,
1900, providing for the survey and sale of the
unsurveyed school land. Said land is situated in

Magnetic Variation 11° 15'

Angle _____ from Polaris in _____ Elongation

Hudspeth ~~El Paso~~ County, about 19 1/2 miles N. 60° E. Sierra Blanca
S. 75° E. from center of County, and known
as survey No. 16 in Block No. 45

BEGINNING AT the N. W. corner of survey No. 15; thence S. 1900 vrs. to
the S. W. corner of survey No. 15; thence W. 1900 vrs.; thence N.
1900 vrs.; thence E. 1900 vrs. (Good grass land)

*Patented
12-9-40
R. J. Owen*

to the place of beginning

R. J. OwenJ. P. Hague

Chain Carriers

I, A. H. Parker, State Surveyor for the State of Texas, do hereby
certify that the foregoing survey was made by me according to law under the direction of the Commissioner of
the General Land Office by establishing base lines for the block to which this survey belongs; that the limits,
boundaries and corners, with the marks, natural and artificial, are truly described in the foregoing Plat. and Field
Notes.

Surveyed _____ day of August 1900.

A. H. Parker
State Surveyor for the State of Texas.

FIELD NOTES.

Survey No. 16, File-90024

Block No. 45½

Hudspeth County.

Filed in Land Office this the _____ day

of _____ 190_____

Commissioner.
Correct on map of Hudspeth Co.
for 640 Acres, 12-2-40 M.U.R.

The State of Texas,

Survey

El Paso County,No. 17

or _____ District,

Blk. 45 1/2FIELD NOTES of a survey of 640

acres of land made for the Public Free School Fund
by virtue of an Act of the First Called Session of
the Twenty-Sixth Legislature, approved February 23,
1900, providing for the survey and sale of the
unsurveyed school land. Said land is situated in

Magnetic Variation 11°15'

Angle _____ from Polaris in _____ Elongation

Hudspeth ~~El Paso~~ County, about 12 1/8 miles N. 58° E. Sierra Blanca
S. 75° E. from center of County, and known
as survey No. 17 in Block No. 45

BEGINNING AT the N. W. corner of survey No. 16; thence S. 1900 vrs. to
the S. W. corner of survey No. 16; thence W. 1900 vrs.; thence N.
1900 vrs.; thence E. 1900 vrs. (Good grass land)

*Patented
12-9-40
Robertson*

to the place of beginning

R. J. OwenJ. P. Hague

Chain Carriers

I, A. H. Parker, State Surveyor for the State of Texas, do hereby
certify that the foregoing survey was made by me according to law under the direction of the Commissioner of
the General Land Office by establishing base lines for the block to which this survey belongs; that the limits,
boundaries and corners, with the marks, natural and artificial, are truly described in the foregoing Plat and Field
Notes.

Surveyed _____ day of August 1900.

A. H. Parker
State Surveyor for the State of Texas.

FIELD NOTES.

Survey No. 17. File 90025


Block No. 45½

Hudspeth County.

Filed in Land Office this the day

of 190

Commissioner.
Correct on map of Hudspeth Co.
for 640 Acres 12-2-40 N.A.V.R.



The State of Texas,

Survey

El Paso County,No. 18

or _____ District,

Blk. 45 1/2FIELD NOTES of a survey of 640

acres of land made for the Public Free School Fund by virtue of an Act of the First Called Session of the Twenty-Sixth Legislature, approved February 23, 1900, providing for the survey and sale of the unsurveyed school land. Said land is situated in

N. 56° E. Sierra Blanca

Hudspeth ~~El Paso~~ County, about 17 1/2 miles ~~S. 75° E.~~ from ~~center of County~~, and known as survey No. 18 in Block No. 45

BEGINNING AT the N. W. corner of survey No. 17; thence S. 1900 vrs. to the S. W. corner of survey No. 17; thence W. 1900 vrs. to the S. E. corner of survey No. 13, Block 46; thence N. 1900 vrs. to the S. W. corner of survey No. 7; thence E. 1900 vrs. (Good grass land)

*Testified to
12-9-40
H. H. Parker*

to the place of beginning

R. J. OwenJ. P. Hague

Chain Carriers

I, A. H. Parker, State Surveyor for the State of Texas, do hereby certify that the foregoing survey was made by me according to law under the direction of the Commissioner of the General Land Office by establishing base lines for the block to which this survey belongs; that the limits, boundaries and corners, with the marks, natural and artificial, are truly described in the foregoing Plat and Field Notes.

Surveyed _____ day of August 1900.

A. H. Parker
State Surveyor for the State of Texas.

FIELD NOTES.

Survey No. *18, File 90026*


Block No. *45 1/2*

Hudspeth County.

Filed in Land Office this the day

of 190

Commissioner.
*Correct on map of Hudspeth Co.
for 640 Acres 12-2-40 H.U.R.*



The State of Texas,

Survey

El Paso

County,

No. 19

or

District,

Blk. 45 1/2FIELD NOTES of a survey of 640

acres of land made for the Public Free School Fund by virtue of an Act of the First Called Session of the Twenty-Sixth Legislature, approved February 23, 1900, providing for the survey and sale of the unsurveyed school land. Said land is situated in

Magnetic Variation 11° 15'

Angle from Polaris in Elongation

Hudspeth ~~El Paso~~ County, about 16-18 miles N 58° E Sierra Blanca ~~S. 7.5 E.~~ from center of County, and known as survey No. 19 in Block No. 45

BEGINNING AT the S. W. corner of survey No. 18; thence E. 1900 vrs. to the S. E. corner of survey No. 18; thence S. 1900 vrs.; thence W. 1900 vrs. to the S. E. corner of survey No. 24, Block 46; thence N. 1900 vrs. (Good grass land)

*Patented 12-9-40
Robert J. Owen*

to the place of beginning

R. J. OwenJ. P. Hague

Chain Carriers

A. H. Parker

I, _____, State Surveyor for the State of Texas, do hereby certify that the foregoing survey was made by me according to law under the direction of the Commissioner of the General Land Office by establishing base lines for the block to which this survey belongs; that the limits, boundaries and corners, with the marks, natural and artificial, are truly described in the foregoing Plat and Field Notes.

Surveyed _____ day of August 1900.

A. H. Parker
State Surveyor for the State of Texas.

FIELD NOTES.

Survey No. *19, File-90027*


Block No. *45 1/2*

Hudspeth County.

Filed in Land Office this the day

of 190

Commissioner.
*Correct on map of Hudspeth Co.
for 640 Acres 12-2-40 HUR.*



The State of Texas,

Survey

El Paso County,No. 20

or _____ District,

Blk. 45 1/2FIELD NOTES of a survey of 640

acres of land made for the Public Free School Fund by virtue of an Act of the First Called Session of the Twenty-Sixth Legislature, approved February 23, 1900, providing for the survey and sale of the unsurveyed school land. Said land is situated in

Magnetic Variation 11° 15'

Angle _____ from Polaris in _____ Elongation

Hudspeth ~~El Paso~~ County, about 12.17 miles N. 60° E. Sierra Blanca ~~S. 75 E.~~ from center of County, and known as survey No. 20 in Block No. 45

BEGINNING AT the N. E. corner of survey No. 19; thence S. 1900 vrs. to the S. E. corner of survey No. 19; thence E. 1900 vrs.; thence N. 1900 vrs.; thence W. 1900 vrs. (Medium grass land) and containing about the North half of the Cox Mountain)

*Patented
12-9-00
O. H. Parker*

to the place of beginning

R. J. OwenJ. P. Hague

Chain Carriers

I, A. H. Parker, State Surveyor for the State of Texas, do hereby certify that the foregoing survey was made by me according to law under the direction of the Commissioner of the General Land Office by establishing base lines for the block to which this survey belongs; that the limits, boundaries and corners, with the marks, natural and artificial, are truly described in the foregoing Plat and Field Notes.

Surveyed _____ day of August 1900.

A. H. Parker
State Surveyor for the State of Texas.

FIELD NOTES.

Survey No. *20, File 90028*


Block No. *45 1/2*

Hudspeth County.

Filed in Land Office this the day

of 190.....

Commissioner.
*Correct on map of Hudspeth Co.
for 640 Acres 12-2-40 N.W.R.*

Magnetic Variation..... 11°15'

Angle..... from Polaris in..... Elongation

Hudspeth ~~El Paso~~ County, about 18-18 miles N. 62° E. Sierra Blanca
~~S. 75 E.~~ from center of County, and known
 as survey No. 21 in Block No. 45

BEGINNING AT the N. E. corner of survey No. 20; thence S. 1900 vrs. to
 the S. E. corner of survey No. 20; thence E. 1900 vrs.; thence N.
 1900 vrs.; thence W. 1900 vrs. (Good grass land)

*Tatented
 12-9-40
 Robinson*

to the place of beginning

R. J. Owen

J. P. Hague

Chain Carriers

I, A. H. Parker, State Surveyor for the State of Texas, do hereby
 certify that the foregoing survey was made by me according to law under the direction of the Commissioner of
 the General Land Office by establishing base lines for the block to which this survey belongs; that the limits,
 boundaries and corners, with the marks, natural and artificial, are truly described in the foregoing Plat and Field
 Notes.

Surveyed..... day of August 1900.

A. H. Parker
 State Surveyor for the State of Texas.

FIELD NOTES.

Survey No. 21. File 90029

Block No. 45½


Hudspeth County.

Filled in Land Office this the day

of 190

Commissioner.

Correct on map of Hudspeth Co.
for 640 Acres 12-2-40 H.U.R.



The State of Texas,

Survey

El Paso

County,

No. 22

or

District,

Blk. 45 1/2FIELD NOTES of a survey of 640

acres of land made for the Public Free School Fund by virtue of an Act of the First Called Session of the Twenty-Sixth Legislature, approved February 23, 1900, providing for the survey and sale of the unsurveyed school land. Said land is situated in

Magnetic Variation 11° 15'

Angle.....from Polaris in.....Elongation

Hudspeth ~~El Paso~~ County, about 19 1/2 miles N. 65° E. Sierra Blanca from center of County, and known as survey No. 22 in Block No. 45

BEGINNING AT the N. E. corner of survey No. 21; thence S. 1900 vrs. to
the S. E. corner of survey No. 21; thence E. 1900 vrs.; thence N.
1900 vrs.; thence W. 1900 vrs.; (Good grass land)

Tatented
12-9-40
Rosenbaum

to the place of beginning

R. J. OwenJ. P. Hague

Chain Carriers

I, A. H. Parker, State Surveyor for the State of Texas, do hereby certify that the foregoing survey was made by me according to law under the direction of the Commissioner of the General Land Office by establishing base lines for the block to which this survey belongs; that the limits, boundaries and corners, with the marks, natural and artificial, are truly described in the foregoing Plat and Field Notes.

Surveyed.....day of August.....1900.

A. H. Parker
 State Surveyor for the State of Texas.

FIELD NOTES.

Survey No. 22, File 90022

Block No. 45½

Hudspeth County.

Filed in Land Office this the day

of 190.....

Commissioner.
*Correct on map of Hudspeth Co.
for 640 Acres 12-2-40 M.U.R.*

The State of Texas,

Survey

EL Paso County,

No. 23

or District,

Blk. 45 1/2

FIELD NOTES of a survey of 640

acres of land made for the Public Free School Fund
by virtue of an Act of the First Called Session of
the Twenty-Sixth Legislature, approved February 23,
1900, providing for the survey and sale of the
unsurveyed school land. Said land is situated in

Magnetic Variation. 11° 15'

Angle from Polaris in Elongation

HUDSPETH

20

N 65° E

Sierra Blanca

10

S. 75° E.

EL Paso County, about 10 miles S. 75° E. from center of County, and known

as survey No. 23 in Block No. 45

BEGINNING AT the N. E. corner of survey No. 22; thence S. 1900 vrs. to

the S. E. corner of survey No. 22; thence E. 1900 vrs.; thence N.

1900 vrs.; thence W. 1900 vrs. (Good grass land)

File 94348

CORRECT ON MAP FOR 640 ACRES

1/13/38 Leslie

File 94348

Patented
10-28-38
As per

to the place of beginning

R. J. Owen


J. P. Hague

Chain Carriers

I, A. H. Parker, State Surveyor for the State of Texas, do hereby
certify that the foregoing survey was made by me according to law under the direction of the Commissioner of
the General Land Office by establishing base lines for the block to which this survey belongs; that the limits,
boundaries and corners, with the marks, natural and artificial, are truly described in the foregoing Plat and Field
Notes.

Surveyed day of August 1900.

A. H. Parker
State Surveyor for the State of Texas.



The State of Texas,

Survey

El Paso County,

No. 24

or District,

Blk. 45 1/2

FIELD NOTES of a survey of 661

acres of land made for the Public Free School Fund
by virtue of an Act of the First Called Session of
the Twenty-Sixth Legislature, approved February 23,
1900, providing for the survey and sale of the
unsurveyed school land. Said land is situated in

Magnetic Variation 11° 15'

Angle from Polaris in Elongation

HUDSPETH

El Paso

County, about

21

12

miles

N 65 E

S. 75 E.

Sierra Blanca

from center of County, and known

as survey No. 24 in Block No. 45

BEGINNING AT the N. E. corner of survey No. 23; thence S. 1900 vrs. to
the S. E. corner of survey No. 23; thence E. 1965 vrs. to the S. W.
corner of survey No. 16, Block 44; thence N. at 1100 vrs. the summit
of a mountain ridge, at 1900 vrs. the S. E. corner of survey No. 13,
this Block; thence W. 1965 vrs. (Medium grass land)

File 94346

CORRECT ON MAP FOR 661 ACRES

11/12/38

Leslie

Patented
10-28-38
Robinson

to the place of beginning

R. J. Owen

J. P. Hague

Chain Carriers

I, A. H. Parker, State Surveyor for the State of Texas, do hereby
certify that the foregoing survey was made by me according to law under the direction of the Commissioner of
the General Land Office by establishing base lines for the block to which this survey belongs; that the limits,
boundaries and corners, with the marks, natural and artificial, are truly described in the foregoing Plat and Field
Notes.

Surveyed day of August 1900.

A. H. Parker
State Surveyor for the State of Texas.

The State of Texas,

Survey

El Paso

County,

No. 25

or

District,

Blk. 45 1/2

FIELD NOTES of a survey of 661

acres of land made for the Public Free School Fund
by virtue of an Act of the First Called Session of
the Twenty-Sixth Legislature, approved February 23,
1900, providing for the survey and sale of the
unsurveyed school land. Said land is situated in

Magnetic Variation 11° 15'

Angle from Polaris in Elongation

HUDSPETH

El Paso

County, about

22

12

miles

N 70° E

S. 75° E.

Sierra Blanca

from center of County, and known

as survey No. 25 in Block No. 45

BEGINNING AT the S. E. corner of survey No. 24; ~~thence~~ in a valley; thence S
1900 vrs. to an earth mound and 4 pits for the S. W. corner of
Block 44 from which the N. point of Cox mountain bears N. 71 1/2° W.,
the monument on Sierra Blanca Bears S. 85° 45' W.; thence W. 1965
vrs.; thence N. 1900 vrs. to the S. W. corner of survey No. 24; thence E
1965 vrs. (Good grass land)

File 94347

CORRECT ON MAP FOR 661 ACRES

11/12/38
L.H.E.

to the place of beginning

R. J. Owen

J. P. Hague


Chain Carriers

I, A. H. Parker, State Surveyor for the State of Texas, do hereby
certify that the foregoing survey was made by me according to law under the direction of the Commissioner of
the General Land Office by establishing base lines for the block to which this survey belongs; that the limits,
boundaries and corners, with the marks, natural and artificial, are truly described in the foregoing Plat and Field
Notes.

Surveyed day of August 1900.

State Surveyor for the State of Texas.

Patented
6-12-39
Robinson



The State of Texas,

Survey

El Paso County,

No. 26

or District,

Blk. 45 1/2

FIELD NOTES of a survey of 640

acres of land made for the Public Free School Fund
by virtue of an Act of the First Called Session of
the Twenty-Sixth Legislature, approved February 23,
1900, providing for the survey and sale of the
unsurveyed school land. Said land is situated in

Magnetic Variation 11° 15'

Angle from Polaris in Elongation

HUOSPETH

El Paso

County, about

20

N 70° E

Sierra Blanca

12

miles S. 75 E. from center of County, and known

as survey No. 26 in Block No. 45

BEGINNING AT the N. W. corner of survey No. 25; thence S. 1900 vrs. to
the S. W. corner of survey No. 25; thence W. 1900 vrs.; thence N.
1900 vrs.; thence E. 1900 vrs. (Good grass land)

File 94349

CORRECT ON MAP FOR 640 ACRES

1/12/38
Leske

to the place of beginning

R. J. Owen

J. P. Hague

Chain Carriers

I, A. H. Parker, State Surveyor for the State of Texas, do hereby
certify that the foregoing survey was made by me according to law under the direction of the Commissioner of
the General Land Office by establishing base lines for the block to which this survey belongs; that the limits,
boundaries and corners, with the marks, natural and artificial, are truly described in the foregoing Plat and Field
Notes.

Surveyed day of August 1900.

A. H. Parker
State Surveyor for the State of Texas.

*Patented
6-12-39
Robinson*

The State of Texas,

Hudspeth~~El Paso~~

County,

or

District,

Survey

No. 27

Blk. 45 1/2

FIELD NOTES of a survey of 640

acres of land made for the Public Free School Fund
by virtue of an Act of the First Called Session of
the Twenty-Sixth Legislature, approved February 23,
1900, providing for the survey and sale of the
unsurveyed school land. Said land is situated in

Magnetic Variation 11°15'

Angle from Polaris in Elongation

Hudspeth
~~El Paso~~

County, about

17 1/2
12

miles

N. 66° E.
S. 75° E.*Sierra Blanca*

from center of County, and known

as survey No. 27 in Block No. 45

BEGINNING AT the N. W. corner of survey No. 26; thence S. 1900 vrs. to
the S. W. corner of survey No. 26; thence W. 1900 vrs.; thence N.
1900 vrs.; thence E. 1900 vrs. (Good grass land)

90626
CORRECT ON MAP FOR 640 ACRES
12/7/43 VES
Patented
12-19-49
Robert Lee

to the place of beginning

R. J. Owen


J. P. Hague

Chain Carriers.

I, A. H. Parker, State Surveyor for the State of Texas, do hereby
certify that the foregoing survey was made by me according to law under the direction of the Commissioner of
the General Land Office by establishing base lines for the block to which this survey belongs; that the limits,
boundaries and corners, with the marks, natural and artificial, are truly described in the foregoing Plat and Field
Notes.

Surveyed day of August 1900.

A. H. Parker
State Surveyor for the State of Texas.



The State of Texas,

Kudspeth
~~El Paso~~ County,
 or _____ District,

Survey

No. 28

Blk. 45 1/2

FIELD NOTES of a survey of 640

acres of land made for the Public Free School Fund
 by virtue of an Act of the First Called Session of
 the Twenty-Sixth Legislature, approved February 23,
 1900, providing for the survey and sale of the
 unsurveyed school land. Said land is situated in

Magnetic Variation 110° 15'

Angle _____ from Polaris in _____ Elongation

Kudspeth 17 N 63 E *Lena Hovea*
~~El Paso~~ County, about ~~12~~ miles ~~S. 75 E.~~ from center of County, and known
 as survey No. 28 1 in Block No. 45

BEGINNING AT the N. W. corner of survey No. 27; thence S. 1900 vrs. to
 the S. W. corner of survey No. 27; thence W. 1900 vrs.; thence N.
 1900 vrs.; thence E. 1900 vrs. (Good grass land)

to the place of beginning

R. J. Owen


J. P. Hague

Chain Carriers

I, A. H. PARKER, State Surveyor for the State of Texas, do hereby
 certify that the foregoing survey was made by me according to law under the direction of the Commissioner of
 the General Land Office by establishing base lines for the block to which this survey belongs; that the limits,
 boundaries and corners, with the marks, natural and artificial, are truly described in the foregoing Plat and Field
 Notes.

Surveyed _____ day of August 1900.

A. H. Parker
 State Surveyor for the State of Texas.



The State of Texas,

Survey

El Paso County,

No. 29

or District,

Blk. 45 1/2

FIELD NOTES of a survey of 640

acres of land made for the Public Free School Fund
by virtue of an Act of the First Called Session of
the Twenty-Sixth Legislature, approved February 23,
1900, providing for the survey and sale of the
unsurveyed school land. Said land is situated in

Magnetic Variation 11°15'
Angle from Polaris in Elongation

Hudspeth
El Paso County, about 17 miles N 61° E Sierra Blanca
as survey No. 29 in Block No. 45

BEGINNING AT the N. W. corner of survey No. 28; thence S. 1900 vrs. to
the S. W. corner of survey No. 28; thence W. 1900 vrs.; thence N.
1900 vrs. to the S. W. corner of survey No. 20; thence E. 1900 vrs.
(Medium grass land and containing the S. half of the Cox Mountain)

to the place of beginning

R. J. Owen

J. P. Hague

Chain Carriers

I, A. H. Parker, State Surveyor for the State of Texas, do hereby
certify that the foregoing survey was made by me according to law under the direction of the Commissioner of
the General Land Office by establishing base lines for the block to which this survey belongs; that the limits,
boundaries and corners, with the marks, natural and artificial, are truly described in the foregoing Plat and Field
Notes.

Surveyed day of August 1900.

A. H. Parker
State Surveyor for the State of Texas.

The State of Texas,

Survey

Hudspeth~~El Paso~~

County,

No. *30*

or

District,

Blk *45 1/2*FIELD NOTES of a survey of *640*

acres of land made for the Public Free School Fund
by virtue of an Act of the First Called Session of
the Twenty-Sixth Legislature, approved February 23,
1900, providing for the survey and sale of the
unsurveyed school land. Said land is situated in

Magnetic Variation *11° 15'*

Angle from Polaris in Elongation

Hudspeth~~El Paso~~

County, about

16~~12~~

miles

*N 60° E**Sierra Blanca*~~S. 75 E.~~

from center of County, and known

as survey No. *30* in Block No. *45 1/2*

BEGINNING AT the N. W. corner of survey No. 29; thence S. 1900 vrs. to
the S. W. corner of survey No. 29; thence W. 1900 vrs. to the S. E.
corner of survey No. 25, Block 46; thence N. 1900 vrs. to the S. W.
corner of survey No. 19; thence E. 1900 vrs. (Good grass land)

to the place of beginning


*R. J. Owen**J. P. Hague*


Chain Carriers

I, *A. H. Parker*, State Surveyor for the State of Texas, do hereby
certify that the foregoing survey was made by me according to law under the direction of the Commissioner of
the General Land Office by establishing base lines for the block to which this survey belongs; that the limits,
boundaries and corners, with the marks, natural and artificial, are truly described in the foregoing Plat and Field
Notes.

Surveyed day of *August* 1900.

A. H. Parker
State Surveyor for the State of Texas.





The State of Texas,

Survey

El Paso County,

No. 1

or District,

Blk. 46

FIELD NOTES of a survey of 664

acres of land made for the Public Free School Fund by virtue of an Act of the First Called Session of the Twenty-Sixth Legislature, approved February 23, 1900, providing for the survey and sale of the unsurveyed school land. Said land is situated in

Magnetic Variation 11° 15'

Angle from Polaris in Elongation

Hudspeth ~~El Paso~~ County, about 17.8 miles ^{N 49 E.} ~~S. 45 E.~~ from ^{Sierra Blanca} center of County, and known as survey No. 1 in Block No. 46

BEGINNING AT a small earth mound and 4 pits for the N. W. corner of Block 45, the S. E. point of a small mountain bears S. 81½ E., the W. peak of the San Antonio mountain bears N. 28½ W.; thence S. 1900 vrs. to the S. W. corner of survey No. 6, Block 45; thence N. 89° 37' W., 1975 vrs.; thence N. 1900 vrs. to the S. W. corner of survey No. 25/Block 39; thence S. 89° 37' E., 1975 vrs. (Good grass land)

to the place of beginning

R. J. Owen

J. P. Hague

Chain Carriers

I, A. H. Parker, State Surveyor for the State of Texas, do hereby certify that the foregoing survey was made by me according to law under the direction of the Commissioner of the General Land Office by establishing base lines for the block to which this survey belongs; that the limits, boundaries and corners, with the marks, natural and artificial, are truly described in the foregoing Plat and Field Notes.

Surveyed day of August 1900.

A. H. Parker
State Surveyor for the State of Texas.

FIELD NOTES.

Survey No. 1- File-140982

Block No. 46

Hudspeth County.

Filed in Land Office this the 14 day

190

Commissioner.
correct on map of Hadspeth Co.
for 664⁰⁰ acres.
2-14-35
order.

The State of Texas,

Survey

El Paso County,No. 2

or _____ District,

Blk. 46FIELD NOTES of a survey of 640

acres of land made for the Public Free School Fund
by virtue of an Act of the First Called Session of
the Twenty-Sixth Legislature, approved February 23,
1900, providing for the survey and sale of the
unsurveyed school land. Said land is situated in

Magnetic Variation 11° 15'

Angle _____ from Polaris in _____ Elongation

El Paso Hudspeth County, about16 1/2 miles N 47° E. Sierra Blanca
S. 45° E. from center of County, and knownas survey No. 2 in Block No. 46

BEGINNING AT the N. W. corner of survey No. 1; thence S. 1900 vrs. to
the S. W. corner of survey No. 1; thence N. 89° 37' W., 1900 vrs.;
thence N. 1900 vrs. to the S. W. corner of survey No. 26, Block 39;
thence S. 89° 37' E., 1900 vrs. (Good grass land)

*Patented
9-23-35
W.C.*

to the place of beginning

R. J. OwenJ. P. Hague

Chain Carriers

I, A. H. Parker, State Surveyor for the State of Texas, do hereby
certify that the foregoing survey was made by me according to law under the direction of the Commissioner of
the General Land Office by establishing base lines for the block to which this survey belongs; that the limits,
boundaries and corners, with the marks, natural and artificial, are truly described in the foregoing Plat and Field
Notes.

Surveyed _____ day of August 1900.

A. H. Parker
State Surveyor for the State of Texas.

FIELD NOTES.

Survey No. 2- File No. 140983

Block No. 46

Hudspeth County.

Filed in Land Office this the day


of 190

Commissioner.

Correct on map of Hudspeth Co.

for 6400⁰⁰ acres.

2-14-38
Atlee.



Magnetic Variation 11° 15'

Angle..... from Polaris in..... Elongation

Hudspeth ~~El Paso~~ County, about 16 miles N 44 E Sierra Blanca
~~S. 45 E.~~ from center of County, and known
 as survey No. 3 in Block No. 46

BEGINNING AT the N. W. corner of survey No. 2; thence S. 1900 vrs. to
 the S. W. corner of survey No. 2; thence N. 89° 37' W., 1900 vrs.;
 thence N. 1900 vrs.; thence S. 89° 37' E. 1900 vrs. (Good grass land)

*Patented
 9-23-35
 A. H. Parker*

..... to the place of beginning

R. J. Owen

J. P. Hague

} Chain Carriers

I, A. H. Parker, State Surveyor for the State of Texas, do hereby
 certify that the foregoing survey was made by me according to law under the direction of the Commissioner of
 the General Land Office by establishing base lines for the block to which this survey belongs; that the limits,
 boundaries and corners, with the marks, natural and artificial, are truly described in the foregoing Plat and Field
 Notes.

Surveyed..... day of August 1900.

A. H. Parker
 State Surveyor for the State of Texas.

FIELD NOTES.

Survey No. 3 - File No. 140984


Block No. 46

Hudspeth County.

Filed in Land Office this the day

of 190

Commissioner.
Correct on map of Hudspeth Co.
for 640⁰⁰ acres.
2-14-35
Atlee.



The State of Texas,

El Paso County, Survey
 or District, No. 4
 Blk. 46

FIELD NOTES of a survey of 640

acres of land made for the Public Free School Fund
 by virtue of an Act of the First Called Session of
 the Twenty-Sixth Legislature, approved February 23,
 1900, providing for the survey and sale of the
 unsurveyed school land. Said land is situated in

Magnetic Variation 11° 15'

Angle from Polaris in Elongation

Hudspeth ~~El Paso~~ County, about 6 1/5 miles N. 41° E. Sierra Blanca
 S. 45° E. from center of County, and known
 as survey No. 4 in Block No. 46

BEGINNING AT the N. W. corner of survey No. 3; thence S. 1900 vrs. to
 the S. W. corner of survey No. 3; thence N. 89° 37' W., 1900 vrs.;
 thence N. 1900 vrs.; thence S. 89° 37' E. 1900 vrs. (Good grass
 land.)

Patented
 9-23-35
 WR

to the place of beginning

R. J. Owen }
 J. P. Hague } Chain Carriers

I, A. H. Parker, State Surveyor for the State of Texas, do hereby
 certify that the foregoing survey was made by me according to law under the direction of the Commissioner of
 the General Land Office by establishing base lines for the block to which this survey belongs; that the limits,
 boundaries and corners, with the marks, natural and artificial, are truly described in the foregoing Plat and Field
 Notes.

Surveyed day of August 1900.

A. H. Parker
 State Surveyor for the State of Texas.

FIELD NOTES.

Survey No. 4 - File No. 140985

Block No. 46


Hudspeth County.

Filed in Land Office this the _____ day

of _____ 190_____

Commissioner.

Correct on map of Hudspeth Co.
- for 640⁰⁰ acres.
2-14-35
Atlee.



Magnetic Variation..... 11°15'

Angle..... from Polaris in..... Elongation

Hudspeth El Paso County, about 6 1/4 miles N 38 E S. 45 E from Sierra Blanca center of County, and known as survey No. 5 in Block No. 46

BEGINNING AT the N. W. corner of survey No. 4; thence S. 1900 vrs. to
the S. W. corner of survey No. 4; thence N. 89 37' W. 1900 vrs.;
 thence N. 1900 vrs.; thence S. 89° 37' E. 1900 vrs. (Good grass
land)

*Patented
9-23-35
all*

to the place of beginning

R. J. Owen

J. P. Hague

} Chain Carriers

I, A. H. Parker, State Surveyor for the State of Texas, do hereby certify that the foregoing survey was made by me according to law under the direction of the Commissioner of the General Land Office by establishing base lines for the block to which this survey belongs; that the limits, boundaries and corners, with the marks, natural and artificial, are truly described in the foregoing Plat and Field Notes.

Surveyed..... day of August 1900.

A. H. Parker
 State Surveyor for the State of Texas.

FIELD NOTES.


Survey No. 5-File N^o 140986

Block No. 46

Hudspeth County.

Filed in Land Office this the day
of 190.....

Correct on map of ^{Commissioner} Hudspeth Co.
for 640⁰⁰ acres
2-14-35
Attn.



The State of Texas,

Survey

El Paso County,

No. 6

or District,

Blk. 46

FIELD NOTES of a survey of 640

acres of land made for the Public Free School Fund
by virtue of an Act of the First Called Session of
the Twenty-Sixth Legislature, approved February 23,
1900, providing for the survey and sale of the
unsurveyed school land. Said land is situated in

Magnetic Variation $11^{\circ}15'$

Angle from Polaris in Elongation

Hudspeth ~~El Paso~~ County, about *6.14* miles *N 34 1/2 E* from *Sierra Blanca*
S. 45 E center of County, and known
as survey No. 6 in Block No. 46

BEGINNING AT the N. W. corner of survey No. 5; thence S. 1900 vrs. to
the S. W. corner of survey No. 5; thence N. $89^{\circ}37'$ W. 1900 vrs.
to the S. E. corner of survey No. 1, Block 47; thence N. 1900 vrs. to
a large stone mound on the E. slope of a hill from which the monument
on Sierra Blanca bears S. $59^{\circ}35'$ W., Guadalupe peak bears N. $31\frac{1}{2}^{\circ}$ E.
highest peak of Black mountain bears N. $12^{\circ}15'$ E; thence S. $89^{\circ}37'$ E.
1900 vrs. (Good grass land)

to the place of beginning

R. J. Owen

J. P. Hague

Chain Carriers

I, *A. H. Parker*, State Surveyor for the State of Texas, do hereby
certify that the foregoing survey was made by me according to law under the direction of the Commissioner of
the General Land Office by establishing base lines for the block to which this survey belongs; that the limits,
boundaries and corners, with the marks, natural and artificial, are truly described in the foregoing Plat and Field
Notes.

Surveyed day of July 1900.

A. H. Parker
State Surveyor for the State of Texas.

Patented
9-23-35
C. H. Parker

FIELD NOTES.

Survey No. 6-File N^o-140987


Block No. 46

Hudspeth County.

Filed in Land Office this the _____ day

of _____ 190 _____

correct on map of ^{Commissioner} Hudspeth Co.
for 640⁰⁰ acres.



Magnetic Variation..... $11^{\circ}15'$

Angle..... from Polaris in..... Elongation

..... *Hudspeth* County, about *6.13* miles *N 37 E* *S. 45 E.* *Sierra Blanca* from center of County, and known as survey No. *7* in Block No. *46*

BEGINNING AT the S. W. corner of survey No. 6; thence S. $89^{\circ} 37'$ E. 1900 vrs. to the S. E. corner of survey No. 6; thence S. 1900 vrs.; thence N. $89^{\circ} 37'$ W. 1900 vrs. to the S. E. corner of survey No. 10, Block 47; thence N. 1900 vrs. (Good grass land)

*Patented
9-23-31
awr*

..... to the place of beginning

..... R. J. Owen

..... J. P. Hague

} Chain Carriers

I, *A. H. PARKER*, State Surveyor for the State of Texas, do hereby certify that the foregoing survey was made by me according to law under the direction of the Commissioner of the General Land Office by establishing base lines for the block to which this survey belongs; that the limits, boundaries and corners, with the marks, natural and artificial, are truly described in the foregoing Plat and Field Notes.

Surveyed..... day of *July* 1900.

A. H. Parker
State Surveyor for the State of Texas.

FIELD NOTES.


Survey No. 7- File N^o 140988

Block No. 46

Hudspeth County.

Filed in Land Office this the _____ day
of _____ 190_____

Commissioner.
Correct on map of Hudspeth Co. for
640⁰⁰ acres
2-14-35
C. L. Lee,



The State of Texas,

Survey

El Paso County,

No. 8

or District,

Blk 46

FIELD NOTES of a survey of 640

acres of land made for the Public Free School Fund by virtue of an Act of the First Called Session of the Twenty-Sixth Legislature, approved February 23, 1900, providing for the survey and sale of the unsurveyed school land. Said land is situated in

Magnetic Variation 11° 15'

Angle from Polaris in Elongation

Hudspeth

El Paso

County, about

8 1/2 miles

N 41 E

S. 45 E.

Sierra Blanca

from center of County, and known

as survey No. 8 in Block No. 46

BEGINNING AT the N. E. corner of survey No. 7; thence S. 1900 vrs. to the S. E. corner of survey No. 7; thence S. 89° 37' E. 1900 vrs.; thence N. 1900 vrs. to the S. E. corner of survey No. 5; thence N. 89° 37' W. 1900 vrs. (Good grass land)

Patented
9-7-35
awc

to the place of beginning

R. J. Owen

J. P. Hague

Chain Carriers

I, A. H. Parker, State Surveyor for the State of Texas, do hereby certify that the foregoing survey was made by me according to law under the direction of the Commissioner of the General Land Office by establishing base lines for the block to which this survey belongs; that the limits, boundaries and corners, with the marks, natural and artificial, are truly described in the foregoing Plat and Field Notes.

Surveyed day of July 1900.

A. H. Parker
State Surveyor for the State of Texas.

FIELD NOTES.

Survey No. 8- File No 140989

Block No. 46

Hudspeth County.


Filed in Land Office this the _____ day

of _____ 190_____

Commissioner.

Correct on map of Hudspeth Co.
for 640⁰⁰ acres.

2-14-35
Atlee,



The State of Texas,

Survey

El Paso County,

No. 9

or District,

Blk. 46

FIELD NOTES of a survey of 640

acres of land made for the Public Free School Fund by virtue of an Act of the First Called Session of the Twenty-Sixth Legislature, approved February 23, 1900, providing for the survey and sale of the unsurveyed school land. Said land is situated in

Magnetic Variation 11°15'

Angle from Polaris in Elongation

El Paso ~~Hudspeth~~ County, about 14 1/2 miles N 44 E S. 45 E. Sierra Blanca from center of County, and known as survey No. 9 in Block No. 46

BEGINNING AT the N. E. corner of survey No. 8; thence S. 1900 vrs. to the S. E. corner of survey No. 8; thence S. 89°37' E. 1900 vrs.; thence N. 1900 vrs.; thence N. 89°37' W. 1900 vrs. (Good grass land)

to the place of beginning

R. J. Owen

J. P. Hague

Chain Carriers

I, A. H. Parker, State Surveyor for the State of Texas, do hereby certify that the foregoing survey was made by me according to law under the direction of the Commissioner of the General Land Office by establishing base lines for the block to which this survey belongs; that the limits, boundaries and corners, with the marks, natural and artificial, are truly described in the foregoing Plat and Field Notes.

Surveyed day of July 1900.

A. H. Parker
State Surveyor for the State of Texas.

*Patented
9-23-35
W.R.*

FIELD NOTES.

Survey No. 9. File No 140990

Block No. 46

Hudspeth County.

Filed in Land Office this the day

of 190


Commissioner.

correct on map of Hudspeth Co.

for 640⁰⁰ acres—

2-14-35

atlin.



The State of Texas,

Survey

El Paso County,

No. 10

or District,

Blk. 46

FIELD NOTES of a survey of 640

acres of land made for the Public Free School Fund by virtue of an Act of the First Called Session of the Twenty-Sixth Legislature, approved February 23, 1900, providing for the survey and sale of the unsurveyed school land. Said land is situated in

Magnetic Variation 11° 15'

Angle from Polaris in Elongation

Hudspeth El Paso County, about 8.15 miles ^{N 46 1/2° E} S. 46 E. ^{Sierra Blanca} from center of County, and known as survey No. 10 in Block No. 46

BEGINNING AT the N. E. corner of survey No. 9; thence S. 1900 vrs. to the S. E. corner of survey No. 9; thence S. 89° 37' E. 1900 vrs.; thence N. 1900 vrs.; thence N. 89° 37' W. 1900 vrs.; (Good grass land).

*Patented 9-23-35
A.H.P.*

to the place of beginning

R. J. Owen

J. P. Hague

Chain Carriers

I, A. H. Parker, State Surveyor for the State of Texas, do hereby certify that the foregoing survey was made by me according to law under the direction of the Commissioner of the General Land Office by establishing base lines for the block to which this survey belongs; that the limits, boundaries and corners, with the marks, natural and artificial, are truly described in the foregoing Plat and Field Notes.

Surveyed day of August 1900.

A. H. Parker
State Surveyor for the State of Texas.

FIELD NOTES.

Survey No. 10-File N^o 140991

Block No. 46

Hudspeth County.


Filed in Land Office this the day

of 190

Commissioner.

Correct on map of Hudspeth Co.
for 640⁰⁰ acres.

2-14-35
Allen,



Magnetic Variation 11° 15'

Angle from Polaris in Elongation

El Paso ~~Hudspeth~~ County, about 16 miles N 49 1/2° E. ~~S. 45° E.~~ Sierra Blanca from center of County, and known as survey No. 11 in Block No. 46

BEGINNING AT the N. E. corner of survey No. 10; thence S. 1900 vrs. to the S. E. corner of survey No. 10; thence S. $89^{\circ} 37'$ E. 1900 vrs.; thence N. 1900 vrs.; thence N. $89^{\circ} 37'$ W. 1900 vrs.; (Good grass land)

*Patented
9-7-35
E. H. Parker*

to the place of beginning

R. J. Owen

J. P. Hague

Chain Carriers

I, A. H. Parker, State Surveyor for the State of Texas, do hereby certify that the foregoing survey was made by me according to law under the direction of the Commissioner of the General Land Office by establishing base lines for the block to which this survey belongs; that the limits, boundaries and corners, with the marks, natural and artificial, are truly described in the foregoing Plat and Field Notes.

Surveyed day of August 1900.

A. H. Parker
State Surveyor for the State of Texas.

FIELD NOTES.

Survey No. 11- File No. 140992

Block No. 46

Hudspeth County.

Filed in Land Office this the _____ day


of _____ 190 _____

Commissioner.

correct on map of Hudspeth Co.
for 640⁰⁰ acres.

2-14-35

atlu.



The State of Texas,

Survey

El Paso

County,

No. 12

or

District,

Blk. 46FIELD NOTES of a survey of 664

acres of land made for the Public Free School Fund by virtue of an Act of the First Called Session of the Twenty-Sixth Legislature, approved February 23, 1900, providing for the survey and sale of the unsurveyed school land. Said land is situated in

Magnetic Variation 11°15'

Angle from Polaris in Elongation

Hudspeth ~~El Paso~~ County, about 16 1/2 miles N 52 E. S. 45 E. Sierra Blanca from center of County, and known as survey No. 12 in Block No. 46

BEGINNING AT the N. E. corner of survey No. 11; thence S. 1900 vrs. to the S. E. corner of survey No. 11; thence S. 89° 37' E. 1975 vrs. to the S. W. corner of survey No. 7, Block 45; thence N. 1900 vrs. to the S. E. corner of survey No. 1; thence N. 89° 37' W. 1975 vrs. to (good grass land)

*Patented
4-2-35
all*

to the place of beginning

R. J. OwenJ. P. Hague

Chain Carriers

I, A. H. Parker, State Surveyor for the State of Texas, do hereby certify that the foregoing survey was made by me according to law under the direction of the Commissioner of the General Land Office by establishing base lines for the block to which this survey belongs; that the limits, boundaries and corners, with the marks, natural and artificial, are truly described in the foregoing Plat and Field Notes.

Surveyed day of August 1900.

A. H. Parker
State Surveyor for the State of Texas.

FIELD NOTES.

Survey No. 12-File No 140993

Block No. 46


Hudspeth County.

Filed in Land Office this the _____ day

of _____ 190_____

Commissioner.

correct on map of Hudspeth Co.
for 664⁰⁰ acres.
2-14-35
admr.



The State of Texas,

Survey

El Paso County,

No. 13

or District,

Blk. 46

FIELD NOTES of a survey of 664

acres of land made for the Public Free School Fund by virtue of an Act of the First Called Session of the Twenty-Sixth Legislature, approved February 23, 1900, providing for the survey and sale of the unsurveyed school land. Said land is situated in

Magnetic Variation $11^{\circ}15'$

Angle from Polaris in Elongation

El Paso County, about 6 miles S. 45 E. from center of County, and known as survey No. 13 in Block No. 46

BEGINNING AT the S. E. corner of survey No. 12; thence S. 1900 vrs. to the S. W. corner of survey No. 18, Block 45; thence N. $89^{\circ}37'$ W. 1975 vrs.; thence N. 1900 vrs. to the S. W. corner of survey No. 12; thence S. $89^{\circ}37'$ E. 1975 vrs. (Good grass land)

to the place of beginning

R. J. Owen

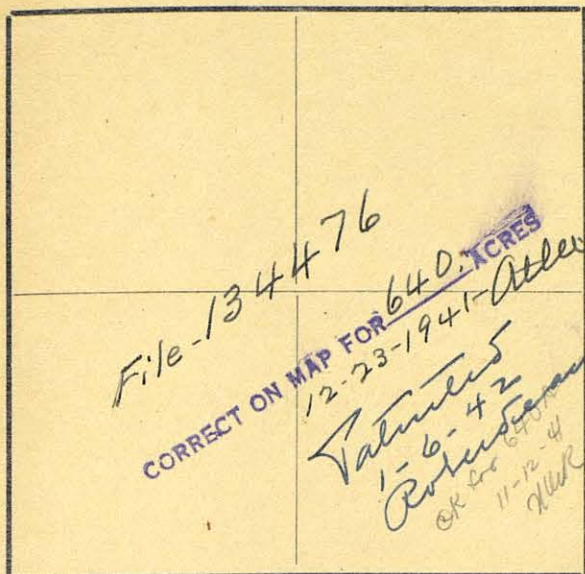
J. P. Hague

Chain Carriers

I, A. H. Parker, State Surveyor for the State of Texas, do hereby certify that the foregoing survey was made by me according to law under the direction of the Commissioner of the General Land Office by establishing base lines for the block to which this survey belongs; that the limits, boundaries and corners, with the marks, natural and artificial, are truly described in the foregoing Plat and Field Notes.

Surveyed day of August 1900.

A. H. Parker
State Surveyor for the State of Texas.



The State of Texas,

Survey

El Paso County,

No. 14

or District,

Blk. 46

FIELD NOTES of a survey of 640

acres of land made for the Public Free School Fund
by virtue of an Act of the First Called Session of
the Twenty-Sixth Legislature, approved February 23,
1900, providing for the survey and sale of the
unsurveyed school land. Said land is situated in

Magnetic Variation $11^{\circ}15'$

Angle from Polaris in Elongation

Hudspeth
El Paso

County, about

14. miles

N. 50° E.

Sierra Blanca

S. 45° E.

from center of County, and known

as survey No. 14 in Block No. 46

BEGINNING AT the N. W. corner of survey No. 13; thence S. 1900 vrs. to
the S. W. corner of survey No. 13; thence N. $89^{\circ}37'$ W. 1900 vrs.;
thence N. 1900 vrs.; thence S. $89^{\circ}37'$ E. 1900 vrs. (Good grass
land)

to the place of beginning

R. J. Owen


J. P. Hague

Chain Carriers

I, A. H. Parker, State Surveyor for the State of Texas, do hereby
certify that the foregoing survey was made by me according to law under the direction of the Commissioner of
the General Land Office by establishing base lines for the block to which this survey belongs; that the limits,
boundaries and corners, with the marks, natural and artificial, are truly described in the foregoing Plat and Field
Notes.

Surveyed day of August 1900.

A. H. Parker
State Surveyor for the State of Texas.



The State of Texas,

Survey

El Paso County,

No. 15

or District,

Blk. 46

FIELD NOTES of a survey of 640

acres of land made for the Public Free School Fund by virtue of an Act of the First Called Session of the Twenty-Sixth Legislature, approved February 23, 1900, providing for the survey and sale of the unsurveyed school land. Said land is situated in

Magnetic Variation 11° 15'
Angle from Polaris in Elongation

Hudspeth
El Paso County, about 14 1/2 miles N 49 1/2 E. S. 45 E. Sierra Blanca
as survey No. 15 in Block No. 46

BEGINNING AT the N. W. corner of survey No. 14; thence S. 1900 vrs. to
the S. W. corner of survey No. 14; thence N. 89° 37' W. 1900 vrs.;
thence N. 1900 vrs.; thence S. 89° 37' E. 1900 vrs. (Good grass land)

to the place of beginning

R. J. Owen

J. P. Hague

Chain Carriers

I, A. H. Parker, State Surveyor for the State of Texas, do hereby certify that the foregoing survey was made by me according to law under the direction of the Commissioner of the General Land Office by establishing base lines for the block to which this survey belongs; that the limits, boundaries and corners, with the marks, natural and artificial, are truly described in the foregoing Plat and Field Notes.

Surveyed day of August 1900.

A. H. Parker
State Surveyor for the State of Texas.

Patented
9-24-35
H. H. H.

FIELD NOTES.

Survey No. 15- File N^o 141166


Block No. 46

Hudspeth County.

Filed in Land Office this the day

of 190

Commissioner
Correct on map of Hudspeth Co.
for 640⁰⁰ acres -
2-14-35
Coker,



The State of Texas,

Survey

El Paso County,

No. 16

or District,

Blk. 46

FIELD NOTES of a survey of 640

acres of land made for the Public Free School Fund by virtue of an Act of the First Called Session of the Twenty-Sixth Legislature, approved February 23, 1900, providing for the survey and sale of the unsurveyed school land. Said land is situated in

Magnetic Variation 11°15'

Angle from Polaris in Elongation

El Paso ~~Hudspeth~~ County, about 13 1/2 miles N 46 1/2 E Sierra Blanca S. 45 E. from center of County, and known as survey No. 16 in Block No. 45

BEGINNING AT the N. W. corner of survey No. 15; thence S. 1900 vrs. to the S. W. corner of survey No. 15; thence N. 89° 37' W. 1900 vrs.; thence N. 1900 vrs.; thence S. 89° 37' E. 1900 vrs. (Good grass land)

to the place of beginning

R. J. Owen

J. P. Hague

Chain Carriers

I, A. H. Parker, State Surveyor for the State of Texas, do hereby certify that the foregoing survey was made by me according to law under the direction of the Commissioner of the General Land Office by establishing base lines for the block to which this survey belongs; that the limits, boundaries and corners, with the marks, natural and artificial, are truly described in the foregoing Plat and Field Notes.

Surveyed day of July 1900.

A. H. Parker
State Surveyor for the State of Texas.

*Patented
Sept 13, 1935
W. H. Hudson*

FIELD NOTES.

Survey No. 16-File No 141167


Block No. 46

Hudspeth County.

Filed in Land Office this the day

of 190.....

Commissioner.
Correct on map of Hudspeth Co.
for 640⁰⁰ acres.
2-14-35
Adler



The State of Texas,

El Paso County,
or _____ District,

Survey

No. 17Blk. 46FIELD NOTES of a survey of 640

acres of land made for the Public Free School Fund by virtue of an Act of the First Called Session of the Twenty-Sixth Legislature, approved February 23, 1900, providing for the survey and sale of the unsurveyed school land. Said land is situated in

Magnetic Variation 11° 15'

Angle _____ from Polaris in _____ Elongation

Hudspeth ~~El Paso~~ County, about 6 1/2 miles N 43 1/2° E. Sierra Blanca ~~S. 45° E.~~ from center of County, and known as survey No. 17 in Block No. 46

BEGINNING AT the N. W. corner of survey No. 16; thence S. 1900 vrs. to the S. W. corner of survey No. 16; thence N. 89° 37' W. 1900 vrs.; thence N. 1900 vrs.; thence S. 89° 37' E. 1900 vrs. (good grass land)

to the place of beginning

R. J. OwenJ. P. Hague

Chain Carriers

I, A. H. Parker, State Surveyor for the State of Texas, do hereby certify that the foregoing survey was made by me according to law under the direction of the Commissioner of the General Land Office by establishing base lines for the block to which this survey belongs; that the limits, boundaries and corners, with the marks, natural and artificial, are truly described in the foregoing Plat and Field Notes.

Surveyed _____ day of July 1900.

A. H. Parker
State Surveyor for the State of Texas.

*Patented
9-23-35
enc*

FIELD NOTES.

Survey No. 17 - File No. 140994

Block No. 46


Hudspeth County.

Filed in Land Office this the _____ day
of _____ 190_____

Commissioner.

Correct on map of Hudspeth Co.
for 6400⁰⁰ acres.

2-14-35
A. L. W.



Magnetic Variation $11^{\circ}15'$

Angle from Polaris in Elongation

Hudspeth ~~El Paso~~ County, about $12\frac{1}{2}$ ~~6~~ miles ~~S. 45 E.~~ ^{N 40 E.} *Sierra Blanca* from center of County, and known as survey No. 18 in Block No. 46

BEGINNING AT the N. W. corner of survey No. 17; thence S. 1900 vrs. to the S. W. corner of survey No. 17; thence N. $89^{\circ}37'$ W. 1900 vrs. to the S. E. corner of survey No. 11, Block 47.; thence N. at 200 vrs. the top of a high ridge, at 1900 vrs. the N. E. corner of said survey No. 11; thence S. $89^{\circ}37'$ E. 1900 vrs. (Good grass land)

to the place of beginning

R. J. Owen

J. P. Hague

Chain Carriers

I, A. H. Parker, State Surveyor for the State of Texas, do hereby certify that the foregoing survey was made by me according to law under the direction of the Commissioner of the General Land Office by establishing base lines for the block to which this survey belongs; that the limits, boundaries and corners, with the marks, natural and artificial, are truly described in the foregoing Plat and Field Notes.

Surveyed day of July 1900.

A. H. Parker
State Surveyor for the State of Texas.

FIELD NOTES.

Survey No. 18- File N^o 140995

Block No. 46


Hudspeth County.

Filed in Land Office this the day

of 190

Commissioner
correct on map of Hudspeth
Co. for 640⁰⁰ acres.

2-14-35
Oulu.



Magnetic Variation..... $11^{\circ}15'$

Angle..... from Polaris in..... Elongation

Hudspeth ~~El Paso~~ County, about $6\frac{1}{2}$ miles ~~S. 45 E.~~ ^{N 43 E.} *Sierra Blanca* from center of County, and known as survey No. 19 in Block No. 46

BEGINNING AT the S. W. corner of survey No. 18; thence S. $89^{\circ}37'$ E. 1900 vrs. to the S. E. corner of survey No. 18; thence S. 1900 vrs.; thence N. $89^{\circ}37'$ W. 1900 vrs. to the S. E. corner of survey No. 20, Block 47; thence N. 1900 vrs. (Good grass land)

to the place of beginning

R. J. Owen

J. P. Hague

} Chain Carriers

I, A. H. Parker, State Surveyor for the State of Texas, do hereby certify that the foregoing survey was made by me according to law under the direction of the Commissioner of the General Land Office by establishing base lines for the block to which this survey belongs; that the limits, boundaries and corners, with the marks, natural and artificial, are truly described in the foregoing Plat and Field Notes.

Surveyed..... day of July 1900.

A. H. Parker
State Surveyor for the State of Texas.

*Patented
9-24-35
EHL*

FIELD NOTES.

Survey No. 19-File No 140973

Block No. 46

Hudspeth County.

Filed in Land Office this the _____ day

of _____ 190_____

Commissioner.
Correct on map of Hudspeth Co.
for 640.00 acres. 2-14-20-
Add.

The State of Texas,

Survey

El Paso County,

No. 20

or District,

Blk. 46

FIELD NOTES of a survey of 640

acres of land made for the Public Free School Fund
by virtue of an Act of the First Called Session of
the Twenty-Sixth Legislature, approved February 23,
1900, providing for the survey and sale of the
unsurveyed school land. Said land is situated in

Magnetic Variation 11°15'

Angle from Polaris in Elongation

Hudspeth El Paso County, about *8 12 1/2* miles *N 46 1/2 E.* *Sierra Blanca*
S. 45 E. from center of County, and known
as survey No. 20 in Block No. 46

BEGINNING AT the N. E. corner of survey No. 19; thence S. 1900 vrs. to
the S. E. corner of survey No. 19; thence S. 89° 37' E. 1900 vrs.;
thence N. 1900 vrs.; thence N. 89° 37' W. 1900 vrs. (Good grass
land)

to the place of beginning

R. J. Owen

J. P. Hague

Chain Carriers

I, *A. H. Parker*, State Surveyor for the State of Texas, do hereby
certify that the foregoing survey was made by me according to law under the direction of the Commissioner of
the General Land Office by establishing base lines for the block to which this survey belongs; that the limits,
boundaries and corners, with the marks, natural and artificial, are truly described in the foregoing Plat and Field
Notes.

Surveyed day of July 1900.

A. H. Parker
State Surveyor for the State of Texas.

FIELD NOTES.

Survey No. 20-File No 140974

Block No. 46

Hudspeth County.

Filed in Land Office this the _____ day

of _____ 190

Commissioner.
correct on map of Hudspeth Co.
for 640⁰⁰ acres.

2-14-35
Allen,

The State of Texas,

Survey

El Paso County,No. 21

or _____ District,

Blk. 46FIELD NOTES of a survey of 640

acres of land made for the Public Free School Fund
by virtue of an Act of the First Called Session of
the Twenty-Sixth Legislature, approved February 23,
1900, providing for the survey and sale of the
unsurveyed school land. Said land is situated in

Magnetic Variation 11°15'

Angle _____ from Polaris in _____ Elongation

HudspethEl Paso

County, about

13

miles

N 50° ESierra BlancaS. 45 E.

from center of County, and known

as survey No. 21 in Block No. 46

BEGINNING AT the N. E. corner of survey No. 20; thence S. 1900 vrs. to
the S. E. corner of survey No. 20; thence S. 89° 37' E. 1900 vrs.;
thence N. 1900 vrs.; thence N. 89° 37' W. 1900 vrs. (Good grass
land)

to the place of beginning

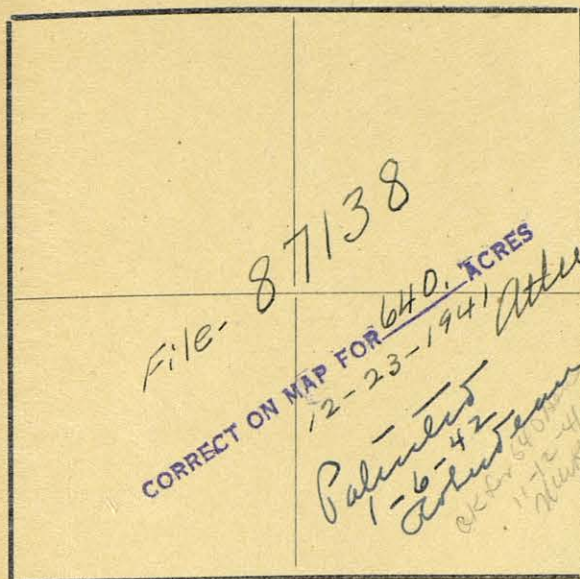
R. J. OwenJ. P. Hague


Chain Carriers

I, A. H. Parker, State Surveyor for the State of Texas, do hereby
certify that the foregoing survey was made by me according to law under the direction of the Commissioner of
the General Land Office by establishing base lines for the block to which this survey belongs; that the limits,
boundaries and corners, with the marks, natural and artificial, are truly described in the foregoing Plat and Field
Notes.

Surveyed _____ day of July 1900.

A. H. Parker
State Surveyor for the State of Texas.





The State of Texas,

Survey

El Paso County,

No. 22

or District,

Blk. 46

FIELD NOTES of a survey of 640

acres of land made for the Public Free School Fund
by virtue of an Act of the First Called Session of
the Twenty-Sixth Legislature, approved February 23,
1900, providing for the survey and sale of the
unsurveyed school land. Said land is situated in

Magnetic Variation 11° 15'

Angle from Polaris in Elongation

El Paso County, about 6 miles S. 45 E. from center of County, and known
as survey No. 22 in Block No. 46

BEGINNING AT the N. E. corner of survey No. 21; thence S. 1900 vrs. to
the S. E. corner of survey No. 21; thence S. 89° 37' E. 1900 vrs.;
thence N. 1900 vrs.; thence N. 89° 37' W. 1900 vrs. (Good grass land)

to the place of beginning

R. J. Owen

J. P. Hague

Chain Carriers

I, A. H. Parker, State Surveyor for the State of Texas, do hereby
certify that the foregoing survey was made by me according to law under the direction of the Commissioner of
the General Land Office by establishing base lines for the block to which this survey belongs; that the limits,
boundaries and corners, with the marks, natural and artificial, are truly described in the foregoing Plat and Field
Notes.

Surveyed day of July 1900.

A. H. Parker
State Surveyor for the State of Texas.

The State of Texas,

Survey

El Paso County,No. 23

or _____ District,

Blk. 46FIELD NOTES of a survey of 640

acres of land made for the Public Free School Fund
by virtue of an Act of the First Called Session of
the Twenty-Sixth Legislature, approved February 23,
1900, providing for the survey and sale of the
unsurveyed school land. Said land is situated in

Magnetic Variation 11°15'

Angle _____ from Polaris in _____ Elongation

Hudspeth
El Paso County, about 14 1/2 miles N 54 1/2° E. Sierra Blanca
S. 45° E. from center of County, and known
as survey No. 23 in Block No. 46

BEGINNING AT the N. E. corner of survey No. 22; thence S. 1900 vrs. to
the S. E. corner of survey No. 22; thence S. 89° 37' E. 1900 vrs.;
thence N. 1900 vrs.; thence N. 89° 37' W. 1900 vrs. (Good grass
land)

to the place of beginning


R. J. OwenJ. P. Hague

Chain Carriers


I, A. H. Parker, State Surveyor for the State of Texas, do hereby
certify that the foregoing survey was made by me according to law under the direction of the Commissioner of
the General Land Office by establishing base lines for the block to which this survey belongs; that the limits,
boundaries and corners, with the marks, natural and artificial, are truly described in the foregoing Plat and Field
Notes.

Surveyed _____ day of August 1900.

A. H. Parker
State Surveyor for the State of Texas.



*Patented
9-24-35*



The State of Texas,

Hudspeth~~El Paso~~

County,

or

District,

Survey

No. 24

Blk. 46

FIELD NOTES of a survey of 664.7

acres of land made for the Public Free School Fund
by virtue of an Act of the First Called Session of
the Twenty-Sixth Legislature, approved February 23,
1900, providing for the survey and sale of the
unsurveyed school land. Said land is situated in

Angle from Polaris in Elongation

Hudspeth~~El Paso~~

County, about

14

miles

N 57° E

Terrablauea

from center of County, and known

as survey No. 24 in Block No. 46

BEGINNING AT the N. E. corner of survey No. 23; thence S. 1900 vrs. to

the S. E. corner of survey No. 23; thence S. 89° 37' E. 1975 vrs.;

to the S. W. corner of survey No. 19, Block 45; thence N. 1900 vrs. to

the S. E. corner of survey No. 13; thence N. 89° 37' W. 1975 vrs.

(Good grass land)

to the place of beginning

R. J. Owen


J. P. Hague

Chain Carriers

I, *A. H. Parker*, State Surveyor for the State of Texas, do hereby
certify that the foregoing survey was made by me according to law under the direction of the Commissioner of
the General Land Office by establishing base lines for the block to which this survey belongs; that the limits,
boundaries and corners, with the marks, natural and artificial, are truly described in the foregoing Plat and Field
Notes.

Surveyed day of August 1900.

A. H. Parker
State Surveyor for the State of Texas.



The State of Texas,

Survey

Hudspeth
~~El Paso~~

County,

No. 25

or District,

Blk. 46

FIELD NOTES of a survey of 664.7

acres of land made for the Public Free School Fund
by virtue of an Act of the First Called Session of
the Twenty-Sixth Legislature, approved February 23,
1900, providing for the survey and sale of the
unsurveyed school land. Said land is situated in

Magnetic Variation 11°15'

Angle from Polaris in Elongation

El Paso

County, about

14
6

miles

N 59° E Sierra Blanca

S. 45 E.

from center of County, and known

as survey No. 25 in Block No. 46

BEGINNING AT the S. E. corner of survey No. 24; thence S. 1900 vrs. to

the S. W. corner of survey No. 30, Block 45; thence N. 89° 37' W.

1975 vrs.; thence N. 1900 vrs. to the S. W. corner of survey No. 24;

thence S. 89° 37' E. 1975 vrs. (Good grass land)

to the place of beginning

R. J. Owen


J. P. Hague

Chain Carriers

I, A. H. Parker, State Surveyor for the State of Texas, do hereby
certify that the foregoing survey was made by me according to law under the direction of the Commissioner of
the General Land Office by establishing base lines for the block to which this survey belongs; that the limits,
boundaries and corners, with the marks, natural and artificial, are truly described in the foregoing Plat and Field
Notes.

Surveyed day of August 1900.

A. H. Parker
State Surveyor for the State of Texas.



Magnetic Variation $11^{\circ}15'$

Angle..... from Polaris in..... Elongation

~~Hudspeth~~ ~~El Paso~~ County, about 14.6 miles ~~S. 45 E.~~ ^{N 58 E.} ~~Sierra Blanca~~ from center of County, and known as survey No. 26 in Block No. 46

BEGINNING AT the N. W. corner of survey No. 25; thence S. 1900 vrs. to the S. W. corner of survey No. 25; thence N. $89^{\circ}37'$ W. 1900 vrs.; thence N. 1900 vrs.; thence S. $89^{\circ}37'$ E. 1900 vrs. (Good grass land)

to the place of beginning

R. J. Owen

J. P. Hague

} Chain Carriers

I, A. H. Parker, State Surveyor for the State of Texas, do hereby certify that the foregoing survey was made by me according to law under the direction of the Commissioner of the General Land Office by establishing base lines for the block to which this survey belongs; that the limits, boundaries and corners, with the marks, natural and artificial, are truly described in the foregoing Plat and Field Notes.

Surveyed..... day of August 1900.

A. H. Parker
State Surveyor for the State of Texas.

FIELD NOTES.

Survey No. 26 File N^o-140978


Block No. 46

Hudspeth County.

Filed in Land Office this the _____ day

of _____ 190 _____

Correct on map of ^{Commissioner} Hudspeth Co.
for 640⁰⁰ acres.
2-14-35
adler



The State of Texas,

Survey

El Paso

County,

No. 27

or

District,

Blk. 46

FIELD NOTES of a survey of 640

acres of land made for the Public Free School Fund by virtue of an Act of the First Called Session of the Twenty-Sixth Legislature, approved February 23, 1900, providing for the survey and sale of the unsurveyed school land. Said land is situated in

Magnetic Variation 11° 15'

Angle from Polaris in Elongation

Hudspeth ~~El Paso~~ County, about *N 55 1/2 E.* *Sierra Blanca* ~~S. 45 E.~~ from center of County, and known as survey No. 27 in Block No. 46

BEGINNING AT the N. W. corner of survey No. 26; thence S. 1900 vrs. to the S. W. corner of survey No. 26; thence N. 89° 37' W. 1900 vrs.; thence N. 1900 vrs.; thence S. 89° 37' E. 1900 vrs. (Good grass land)

to the place of beginning

R. J. Owen

J. P. Hague

Chain Carriers

I, A. H. Parker, State Surveyor for the State of Texas, do hereby certify that the foregoing survey was made by me according to law under the direction of the Commissioner of the General Land Office by establishing base lines for the block to which this survey belongs; that the limits, boundaries and corners, with the marks, natural and artificial, are truly described in the foregoing Plat and Field Notes.

Surveyed day of AUGUST 1900.

A. H. Parker
State Surveyor for the State of Texas.

*Patented
9-24-35
ave*

FIELD NOTES.

Survey No. 27-File N^o-140979

Block No. 46

Hudspeth County.

Filed in Land Office this the day

of 190.....

Commissioner.
Correct on map of Hudspeth Co.
for 640⁰⁰ acres. 2-14-35
Attn.

The State of Texas,

Survey

El Paso County,No. 28

or _____ District,

Blk. 46FIELD NOTES of a survey of 640

acres of land made for the Public Free School Fund
by virtue of an Act of the First Called Session of
the Twenty-Sixth Legislature, approved February 23,
1900, providing for the survey and sale of the
unsurveyed school land. Said land is situated in

Magnetic Variation 11° 15'

Angle _____ from Polaris in _____ Elongation _____

Hudspeth
El Paso County, about 12 miles N 55° E Sierra Blanca
S. 45° E. from center of County, and known

as survey No. 28 in Block No. 46

BEGINNING AT the N. W. corner of survey No. 27; thence S. 1900 vrs. to
the S. W. corner of survey No. 27; thence N. 89° 37' W. 1900 vrs.;
thence N. 1900 vrs.; thence S. 89° 37' E. 1900 vrs.

(Good grass land)

to the place of beginning

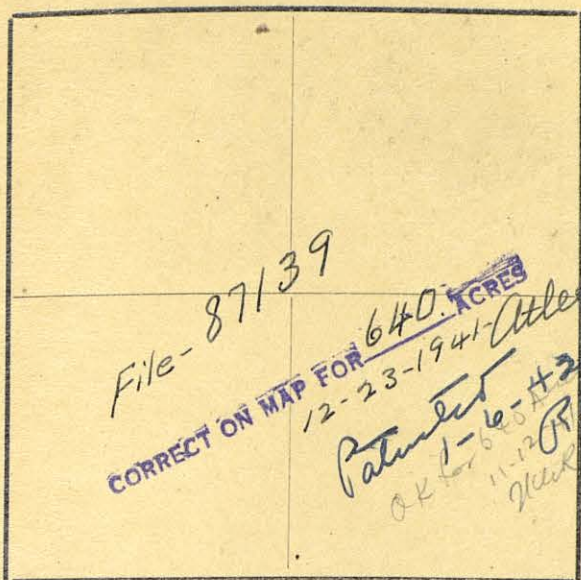
R. J. OwenJ. P. Hague

Chain Carriers

I, A. H. Parker, State Surveyor for the State of Texas, do hereby
certify that the foregoing survey was made by me according to law under the direction of the Commissioner of
the General Land Office by establishing base lines for the block to which this survey belongs; that the limits,
boundaries and corners, with the marks, natural and artificial, are truly described in the foregoing Plat and Field
Notes.

Surveyed _____ day of August 1900.

A. H. Parker
State Surveyor for the State of Texas.



The State of Texas,

Survey

El Paso County,

No. 29

or District,

Blk. 46

FIELD NOTES of a survey of 640

acres of land made for the Public Free School Fund
by virtue of an Act of the First Called Session of
the Twenty-Sixth Legislature, approved February 23,
1900, providing for the survey and sale of the
unsurveyed school land. Said land is situated in

Magnetic Variation 11° 15'

Angle from Polaris in Elongation

El Paso County, about 6 miles S. 45 E. from center of County, and known
as survey No. 29 in Block No. 46

BEGINNING AT the N. W. corner of survey No. 28; thence S. 1900m vrs. to

the S. W. corner of survey No. 28; thence N. 89° 37' W. 1900 vrs.;

thence N. 1900 vrs.; thence S. 89° 37' E. 1900 vrs. (Good grass

land)

to the place of beginning

R. J. Owen


J. P. Hague

Chain Carriers

I, A. H. Parker, State Surveyor for the State of Texas, do hereby
certify that the foregoing survey was made by me according to law under the direction of the Commissioner of
the General Land Office by establishing base lines for the block to which this survey belongs; that the limits,
boundaries and corners, with the marks, natural and artificial, are truly described in the foregoing Plat and Field
Notes.

Surveyed day of July 1900.

A. H. Parker
State Surveyor for the State of Texas.



The State of Texas,

Survey

El Paso County,

No. 30

or District,

Blk. 46

FIELD NOTES of a survey of 640

acres of land made for the Public Free School Fund
by virtue of an Act of the First Called Session of
the Twenty-Sixth Legislature, approved February 23,
1900, providing for the survey and sale of the
unsurveyed school land. Said land is situated in

Magnetic Variation 11° 15'

Angle from Polaris in Elongation

El Paso *Hudspeth* County, about 11 miles *N 46 1/2 E.* *Sierra Blanca*
~~S. 45 E.~~ from center of County, and known
as survey No. 30 in Block No. 46

BEGINNING AT the N. W. corner of survey No. 29; thence S. 1900 vrs. to
the S. W. corner of survey No. 29; thence N. 89° 37' W. 1900 vrs.
to a stone mound from which the monument on Sierra Blanca bears S.
80 1/2 W., nipple top peak bears S. 10° E., Eagle peak bears S. 28 1/2 E.
thence N. 1900 vrs. to the S. W. corner of survey No. 19; thence S.
89° 37' E. 1900 vrs. (Good grass land)

to the place of beginning

R. J. Owen

J. P. Hague

Chain Carriers

I, A. H. Parker, State Surveyor for the State of Texas, do hereby
certify that the foregoing survey was made by me according to law under the direction of the Commissioner of
the General Land Office by establishing base lines for the block to which this survey belongs; that the limits,
boundaries and corners, with the marks, natural and artificial, are truly described in the foregoing Plat and Field
Notes.

Surveyed July 1900.
day of

A. H. Parker
State Surveyor for the State of Texas.

FIELD NOTES.

Survey No. 30-File No 140981

Block No. 46

Hudspeth County.

Filed in Land Office this the day

of 190

Commissioner.
Correct on map of Hudspeth Co.
for 640⁰⁰ acres.

2-14-35
Other.

The State of Texas,

Survey

El Paso County,

No. 1

District,

Blk. 47 1/2

FIELD NOTES of a survey of 640

acres of land made for the Public Free School Fund
by virtue of an Act of the First Called Session of
the Twenty-Sixth Legislature, approved February 23,
1900, providing for the survey and sale of the
unsurveyed school land. Said land is situated in

Magnetic Variation $11^{\circ}15'$

Angle from Polaris in Elongation

Hudspeth

El Paso

County, about 13.5

miles

S. N. 30 E

Sierra Blanca

from center of County, and known

as survey No. 1 in Block No. 47

BEGINNING AT the N. W. corner of Block 46 a large stone mound on the E.
slope of a hill from which the monument on Sierra Blanca bears S. 59°
 $35'$ W., Guadalupe peak bears N. $31\frac{1}{2}^{\circ}$ E., highest peak of Black Mountain
bears N. $12^{\circ}15'$ E.; thence S. 1900 vrs. to the S. W. corner of survey
No. 6, Block 46; thence W. 1900 vrs.; thence N. 1900 vrs. to the S. W.
corner of survey No. 21, Block 38; thence E. 1900 vrs. (Good grass
land)

to the place of beginning

R. J. Owen

J. P. Hague

Chain Carriers

I, A. H. Parker, State Surveyor for the State of Texas, do hereby
certify that the foregoing survey was made by me according to law under the direction of the Commissioner of
the General Land Office by establishing base lines for the block to which this survey belongs; that the limits,
boundaries and corners, with the marks, natural and artificial, are truly described in the foregoing Plat and Field
Notes.

Surveyed day of July 1900.

A. H. Parker

State Surveyor for the State of Texas.

The State of Texas,

Survey

El Paso County,

No. 2

or District,

Blk. 47 1/2

FIELD NOTES of a survey of 640

acres of land made for the Public Free School Fund
by virtue of an Act of the First Called Session of
the Twenty-Sixth Legislature, approved February 23,
1900, providing for the survey and sale of the
unsurveyed school land. Said land is situated in

Magnetic Variation 11° 15'

Angle from Polaris in Elongation

Hudspeth

El Paso

County, about

12 miles

N 23° E.

Sierra Blanca

from center of County, and known

as survey No. 2 in Block No. 47

BEGINNING AT the N. W. corner of survey No. 1; thence S. 1900 vrs. to

the S. W. corner of survey No. 1; thence W. 1900 vrs.; thence N.

1900 vrs.; thence E. 1900 vrs. (Good grass land)

to the place of beginning

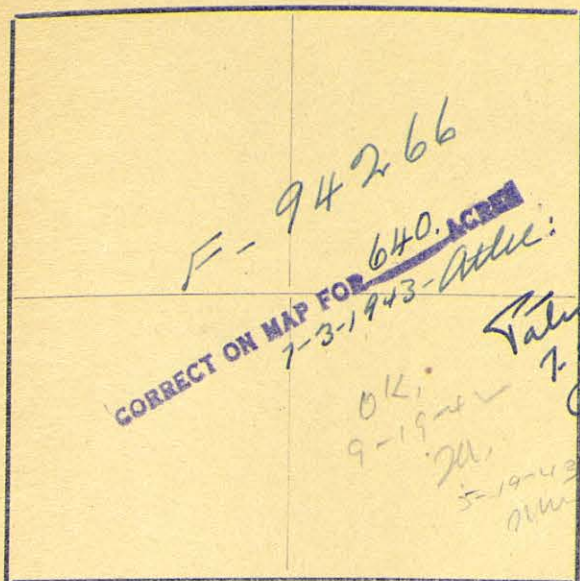
R. J. Owen

J. P. Hague

Chain Carriers

I, A. H. Parker, State Surveyor for the State of Texas, do hereby
certify that the foregoing survey was made by me according to law under the direction of the Commissioner of
the General Land Office by establishing base lines for the block to which this survey belongs; that the limits,
boundaries and corners, with the marks, natural and artificial, are truly described in the foregoing Plat and Field
Notes.

Surveyed day of July 1900.

A. H. Parker
State Surveyor for the State of Texas.

The State of Texas,

Survey

El Paso County,

No. 3

or District,

Blk. 47 1/2

FIELD NOTES of a survey of 640

acres of land made for the Public Free School Fund
by virtue of an Act of the First Called Session of
the Twenty-Sixth Legislature, approved February 23,
1900, providing for the survey and sale of the
unsurveyed school land. Said land is situated in

Magnetic Variation 11° 15'

Angle from Polaris in Elongation

Hudspeth

El Paso

County, about

12.8

miles

N 15° E.

Sierra Blanca

from center of County, and known

as survey No. 3 in Block No. 47

BEGINNING AT the N. W. corner of survey No. 2; thence S. 1900 vrs. to

the S. W. corner of survey No. 2; thence W. 1900 vrs.; thence N.

1900 vrs.; thence E. 1900 vrs. (Good grass land)

to the place of beginning

R. J. Owen

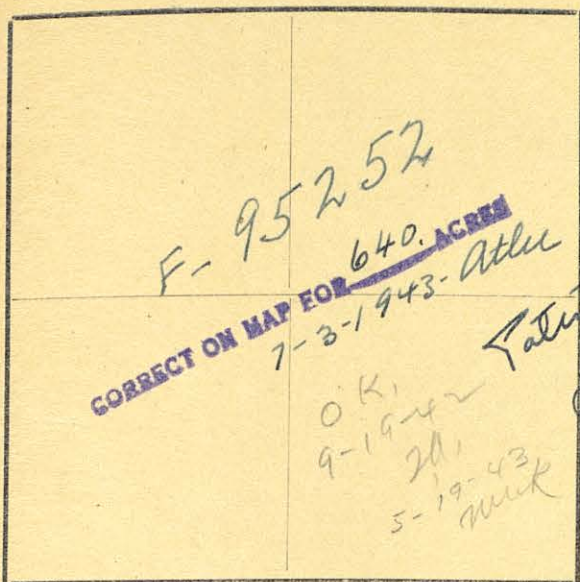
J. P. Hague

Chain Carriers

I, A. H. Parker, State Surveyor for the State of Texas, do hereby
certify that the foregoing survey was made by me according to law under the direction of the Commissioner of
the General Land Office by establishing base lines for the block to which this survey belongs; that the limits,
boundaries and corners, with the marks, natural and artificial, are truly described in the foregoing Plat and Field
Notes.

Surveyed day of July 1900.

A. H. Parker
State Surveyor for the State of Texas.



The State of Texas,

Survey

El Paso County,

No. 4

or District,

Blk. 47 1/2

FIELD NOTES of a survey of 640

acres of land made for the Public Free School Fund
by virtue of an Act of the First Called Session of
the Twenty-Sixth Legislature, approved February 23,
1900, providing for the survey and sale of the
unsurveyed school land. Said land is situated in

Magnetic Variation 11° 15'

Angle from Polaris in Elongation

Hudspeth
El Paso

County, about

5 1/2 miles N 17° E

Sierra Blanca

from center of County, and known

as survey No. 4 in Block No. 47

BEGINNING AT the N. W. corner of survey No. 3; thence S. 1900 vrs. to
the S. W. corner of survey No. 3; thence W. 1900 vrs.; thence N.
1900 vrs.; thence E. 1900 vrs. (Good grass land)

to the place of beginning

R. J. Owen

J. P. Hague

Chain Carriers


I, A. H. Parker, State Surveyor for the State of Texas, do hereby
certify that the foregoing survey was made by me according to law under the direction of the Commissioner of
the General Land Office by establishing base lines for the block to which this survey belongs; that the limits,
boundaries and corners, with the marks, natural and artificial, are truly described in the foregoing Plat and Field
Notes.

Surveyed day of July 1900.

A. H. Parker
State Surveyor for the State of Texas.

CORRECT ON MAP FOR 640 ACRES
12-22-1950
QUR

Catwell
8-20-51
Robinson



The State of Texas, } Survey
 El Paso County, } No. 5.
 or District, } Blk. 47 1/2

FIELD NOTES of a survey of 640

acres of land made for the Public Free School Fund by virtue of an Act of the First Called Session of the Twenty-Sixth Legislature, approved February 23, 1900, providing for the survey and sale of the unsurveyed school land. Said land is situated in

Magnetic Variation

11° 15'

Angle from Polar's in Elongation

Hudspeth

El Paso

County, about 12 1/2 miles N. 1/2 E. S.

Sierra Blanca

from center of County, and known

as survey No. 5 in Block No. 47

BEGINNING AT the N. W. corner of survey No. 4; thence W. 1900 vrs. to an earth mound and 4 pits on a high mesa from which the monument on Sierra Blanca bears N. 44 1/2 W., summit of N. Sierra Blanca bears S. 55 1/2 W.; thence S. 1155 vrs cross an old road leading from Sierra Blanca to the Salt Flats at 1900 vrs the S. E. corner of survey No. 1, Block 48; thence E. 1900 vrs. to the S. W. Corner of survey No. 4; thence N. 1900 vrs. (Good grass land)

to the place of beginning

R. J. Owen

J. P. Hague

Chain Carriers

I, A. H. Parker, State Surveyor for the State of Texas, do hereby certify that the foregoing survey was made by me according to law under the direction of the Commissioner of the General Land Office by establishing base lines for the block to which this survey belongs; that the limits, boundaries and corners, with the marks, natural and artificial, are truly described in the foregoing Plat and Field Notes.

Surveyed day of July 1900.

A. H. Parker
 State Surveyor for the State of Texas.

The State of Texas,

Survey

El Paso County,

No. 6

or District,

Blk. 47 1/2

FIELD NOTES of a survey of 640

acres of land made for the Public Free School Fund
by virtue of an Act of the First Called Session of
the Twenty-Sixth Legislature, approved February 23,
1900, providing for the survey and sale of the
unsurveyed school land. Said land is situated in

Magnetic Variation 11° 15'

Angle from Polaris in Elongation

Hudspeth

El Paso

County, about 10 5/8

miles

N. 15° E.

Sierra Blanca

S.

from center of County, and known

as survey No. 6 in Block No. 47 1/2

BEGINNING AT the S. W. corner of survey No. 5; thence S. 1900 vrs.;

thence E. 1900 vrs.; thence N. 1900 vrs. to the S. E. corner of sur-

vey No. 5; thence W. 1900 vrs. (Good grass land)

to the place of beginning

R. J. Owen

J. P. Hague

Chain Carriers

I, A. H. Parker, State Surveyor for the State of Texas, do hereby
certify that the foregoing survey was made by me according to law under the direction of the Commissioner of
the General Land Office by establishing base lines for the block to which this survey belongs; that the limits,
boundaries and corners, with the marks, natural and artificial, are truly described in the foregoing Plat and Field
Notes.

Surveyed day of July 1900.

A. H. Parker
State Surveyor for the State of Texas.

F-91423

FIELD NOTES.

Survey No. 6

Block No. 47½

Hudspeth County.

Filed in Land Office this day

of 190

Commissioner.

CORRECT ON MAP FOR 640⁰ ACRES
3-9-83 HWR

The State of Texas,

Survey

El Paso County,

No. 7

or District,

Blk. 47 1/2

FIELD NOTES of a survey of 640

acres of land made for the Public Free School Fund
by virtue of an Act of the First Called Session of
the Twenty-Sixth Legislature, approved February 23,
1900, providing for the survey and sale of the
unsurveyed school land. Said land is situated in

Angle from Polaris in Elongation

El Paso Hudspeth County, about 8 1/2 miles N. 17° E. Sierra Blanca
as survey No. 7 in Block No. 47 1/2 from center of County, and known

BEGINNING AT the N. E. corner of survey No. 6; thence S. 1900 vrs. to
the S. E. corner of survey No. 6; thence E. 1900 vrs. thence N.
1900 vrs.; thence W. 1900 vrs. (Good grass land)

to the place of beginning

R. J. Owen

J. P. Hague

Chain Carriers

I, A. H. Parker, State Surveyor for the State of Texas, do hereby
certify that the foregoing survey was made by me according to law under the direction of the Commissioner of
the General Land Office by establishing base lines for the block to which this survey belongs; that the limits,
boundaries and corners, with the marks, natural and artificial, are truly described in the foregoing Plat and Field
Notes.

Surveyed day of July 1900.

A. H. Parker
State Surveyor for the State of Texas.

F-110
F-101035
OK for 640
3-10-43
3-10-43
R. J. Owen
J. P. Hague

Magnetic Variation 11° 15'

F-101035

FIELD NOTES.

Survey No. 7

Block No. 47 1/2

Hudspeth County.

Filed in Land Office this the day
of 190

Commissioner.

CORRECT ON MAP FOR 680.0 ACRES
3-9-43 HUR

The State of Texas,

Survey

El Paso County,

No. 8

or District,

Blk. 47 1/2

FIELD NOTES of a survey of 640

acres of land made for the Public Free School Fund
by virtue of an Act of the First Called Session of
the Twenty-Sixth Legislature, approved February 23,
1900, providing for the survey and sale of the
unsurveyed school land. Said land is situated in

Magnetic Variation 11° 15'

Angle from Polaris in Elongation

Hadspeth El Paso County, about 11 1/2 miles N. 20° E. Sierra Blanca
from center of County, and known
as survey No. 8 in Block No. 47 1/2

BEGINNING AT the N. E. corner of survey No. 7; thence S. 1900 vrs. to
the S. E. corner of survey No. 7; thence E. 1900 vrs.; thence N.
1900 vrs.; thence W. 1900 vrs. (Good grass land)

to the place of beginning

R. J. Owen

J. P. Hague

Chain Carriers

I, A. H. Parker, State Surveyor for the State of Texas, do hereby
certify that the foregoing survey was made by me according to law under the direction of the Commissioner of
the General Land Office by establishing base lines for the block to which this survey belongs; that the limits,
boundaries and corners, with the marks, natural and artificial, are truly described in the foregoing Plat and Field
Notes.

Surveyed day of July 1900.

A. H. Parker
State Surveyor for the State of Texas.

F-101036
OK 3-9-43
Talmage
3-10-43
C. H. Parker

F-101036

FIELD NOTES.

Survey No. 8

Block No. 47 1/2

Hudspeth County.

Filed in Land Office this the day
of 190

Commissioner.

CORRECT ON MAP FOR 640⁰ ACRES
3-9-43 MUR

The State of Texas,

Survey

El Paso County,

No. 9.

or District,

Blk. 47 1/2

FIELD NOTES of a survey of 640

acres of land made for the Public Free School Fund
by virtue of an Act of the First Called Session of
the Twenty-Sixth Legislature, approved February 23,
1900, providing for the survey and sale of the
unsurveyed school land. Said land is situated in

Magnetic Variation 11° 15'

Angle from Polaris in Elongation

Hudspeth

El Paso

County, about 12 1/2

miles

N. 25° E.

Sierra Blanca

S

from center of County, and known

as survey No. 9 in Block No. 47 1/2

BEGINNING AT the N. E. corner of survey No. 8; thence S. 1900 vrs. to

the S. E. corner of survey No. 8; thence E. 1900 vrs.; thence N.

1900 vrs.; thence W. 1900 vrs.; (Good grass land)

to the place of beginning

R. J. Owen

J. P. Hague

Chain Carriers

I, A. H. Parker, State Surveyor for the State of Texas, do hereby
certify that the foregoing survey was made by me according to law under the direction of the Commissioner of
the General Land Office by establishing base lines for the block to which this survey belongs; that the limits,
boundaries and corners, with the marks, natural and artificial, are truly described in the foregoing Plat and Field
Notes.

Surveyed day of July 1900.

A. H. Parker
State Surveyor for the State of Texas.

F-101037

FIELD NOTES.

Survey No. 9

Block No. 47½

Hudspeth County.

Filed in Land Office this the day
of 190

Commissioner.

CORRECT ON MAP FOR 640.0 ACRES
3-8-43 HUK

The State of Texas,

Survey

El Paso County,

No. 10

or District,

Blk. 47 1/2

FIELD NOTES of a survey of 640

acres of land made for the Public Free School Fund
by virtue of an Act of the First Called Session of
the Twenty-Sixth Legislature, approved February 23,
1900, providing for the survey and sale of the
unsurveyed school land. Said land is situated in

Magnetic Variation

11° 15'

Angle from Polaris in Elongation

Hudspeth El Paso County, about 5.12 miles N 35° E Sierra Blanca
S, from center of County, and known
as survey No. 10 in Block No. 47 1/2

BEGINNING AT the N. E. corner of survey No. 9; thence S. 1900 vrs. to
the S. E. corner of survey No. 9; thence E. 1900 vrs. to the S. W.
corner of survey No. 7; Block 46; thence N. 1900 vrs. to the S. E.
corner of survey No. 1; thence W. 1900 vrs. (Good grass land)

to the place of beginning

R. J. Owen

J. P. Hague

Chain Carriers

I, A. H. Parker, State Surveyor for the State of Texas, do hereby
certify that the foregoing survey was made by me according to law under the direction of the Commissioner of
the General Land Office by establishing base lines for the block to which this survey belongs; that the limits,
boundaries and corners, with the marks, natural and artificial, are truly described in the foregoing Plat and Field
Notes.

Surveyed day of July 1900.

A. H. Parker
State Surveyor for the State of Texas.

F-104111

FIELD NOTES.

Survey No. 10

Block No. 47 1/2


Hudspeth County.

Filed in Land Office this the day

of 190

Commissioner.

CORRECT ON MAP FOR 640⁰ ACRES
3-9-43 JUD



The State of Texas,

Survey

Hudspeth~~El Paso~~

County,

No. *11*

or

District,

Blk. *47 1/2*FIELD NOTES of a survey of *640*

acres of land made for the Public Free School Fund
by virtue of an Act of the First Called Session of
the Twenty-Sixth Legislature, approved February 23,
1900, providing for the survey and sale of the
unsurveyed school land. Said land is situated in

Magnetic Variation *11°15'*

Angle from Polaris in Elongation

Hudspeth~~El Paso~~

County, about

12

miles

*S. N 32° E**Sierra Blanca*

from center of County, and known

as survey No. *11* in Block No. *47 1/2*

BEGINNING AT the S. E. corner of survey No. 10; thence S. 1900 vrs. to

the S. W. corner of survey No. 18, Block 46; thence W. 1900 vrs.;

thence N. 1900 vrs. to the S. W. corner of survey No. 10; thence E.

1900 vrs. (Good grass land)

to the place of beginning

*R. J. Owen**J. P. Hague*

Chain Carriers

I, *A. H. Parker*, State Surveyor for the State of Texas, do hereby

certify that the foregoing survey was made by me according to law under the direction of the Commissioner of
the General Land Office by establishing base lines for the block to which this survey belongs; that the limits,
boundaries and corners, with the marks, natural and artificial, are truly described in the foregoing Plat and Field
Notes.

Surveyed day of *July* 1900.*A. H. Parker*
State Surveyor for the State of Texas.

The State of Texas,

Survey

El Paso County,

No. 12

or District,

Blk. 47 1/2

FIELD NOTES of a survey of 640

acres of land made for the Public Free School Fund
by virtue of an Act of the First Called Session of
the Twenty-Sixth Legislature, approved February 23,
1900, providing for the survey and sale of the
unsurveyed school land. Said land is situated in

Angle from Polaris in Elongation

Magnetic Variation 11° 15'

El Paso ~~Hudspeth~~ County, about 5 1/2 miles N. 27° E. Sierra Blanca
from center of County, and known
as survey No. 12 in Block No. 47 1/2

BEGINNING AT the N. W. corner of survey No. 11; thence S. 1900 vrs. to
the S. W. corner of survey No. 11; thence W. 1900 vrs.; thence N.
1900 vrs.; thence E. 1900 vrs. (Good grass land)

to the place of beginning

R. J. Owen

J. P. Hague

Chain Carriers

I, A. H. Parker, State Surveyor for the State of Texas, do hereby
certify that the foregoing survey was made by me according to law under the direction of the Commissioner of
the General Land Office by establishing base lines for the block to which this survey belongs; that the limits,
boundaries and corners, with the marks, natural and artificial, are truly described in the foregoing Plat and Field
Notes.

Surveyed day of July 1900.

A. H. Parker
State Surveyor for the State of Texas.

F-101038

FIELD NOTES.

Survey No. 12.

Block No. 47 1/2


Hudspeth County.

Filed in Land Office this the day

of 190

Commissioner.

CORRECT ON MAP FOR 640.0 ACRES
3-9-43 HUSP



The State of Texas,

El Paso County,

or District,

Survey

No. 13

Blk. 47 1/2

FIELD NOTES of a survey of 640

acres of land made for the Public Free School Fund
by virtue of an Act of the First Called Session of
the Twenty-Sixth Legislature, approved February 23,
1900, providing for the survey and sale of the
unsurveyed school land. Said land is situated in

Magnetic Variation 11°15'

Angle from Polaris in Elongation

Hudspeth

El Paso

County, about 10 S

miles

N. 25° E.

Sierra Blanca

S

from center of County, and known

as survey No. 13 in Block No. 47 1/2

BEGINNING AT the N. W. corner of survey No. 12; thence S. 1900 vrs. to
the S. W. corner of survey No. 12; thence W. 1900 vrs.; thence N.
1900 vrs.; thence E. 1900 vrs. (Good grass land)

to the place of beginning

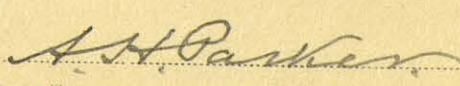
R. J. Owen

J. P. Hague

Chain Carriers

I, A. H. Parker, State Surveyor for the State of Texas, do hereby
certify that the foregoing survey was made by me according to law under the direction of the Commissioner of
the General Land Office by establishing base lines for the block to which this survey belongs; that the limits,
boundaries and corners, with the marks, natural and artificial, are truly described in the foregoing Plat and Field
Notes.

Surveyed day of July 1900.


State Surveyor for the State of Texas.

F-101039

FIELD NOTES.

Survey No. 13.


Block No. 47½

Hudspeth County.

Filed in Land Office this the day
of 190

Commissioner.

CORRECT ON MAP FOR 640² ACRES
3-9-43 HUR

Magnetic Variation 11° 15'

Angle from Polaris in Elongation

Hudspeth
El Paso County, about105

miles

N 20° E.S.Sierra Blancafrom center of County, and knownas survey No. 14 in Block No. 47 1/2

BEGINNING AT the N. W. corner of survey No. 13; thence S. 1900 vrs. to

the S. W. corner of survey No. 13; thence W. 1900 vrs.; thence N.

1900 vrs.; thence E. 1900 vrs. (Good grass land)

to the place of beginning

R. J. OwenJ. P. Hague

Chain Carriers

I, A. H. Parker, State Surveyor for the State of Texas, do hereby certify that the foregoing survey was made by me according to law under the direction of the Commissioner of the General Land Office by establishing base lines for the block to which this survey belongs; that the limits, boundaries and corners, with the marks, natural and artificial, are truly described in the foregoing Plat and Field Notes.

Surveyed July day of July 1900.

A. H. Parker
State Surveyor for the State of Texas.

The State of Texas,

Survey

El Paso County,No. 14

or District,

Blk. 47 1/2FIELD NOTES of a survey of 640

acres of land made for the Public Free School Fund by virtue of an Act of the First Called Session of the Twenty-Sixth Legislature, approved February 23, 1900, providing for the survey and sale of the unsurveyed school land. Said land is situated in

F-140822

FIELD NOTES.

Survey No. 14

Block No. 47 1/2


Hudspeth County.

Filed in Land Office this the day

of 190.....

..... Commissioner.

CORRECT ON MAP FOR 640⁰ ACRES
10-7-43 N.H.H.



The State of Texas,

Survey

El Paso County,

No. 15.

or District,

Blk. 47 1/2

FIELD NOTES of a survey of 640

acres of land made for the Public Free School Fund by virtue of an Act of the First Called Session of the Twenty-Sixth Legislature, approved February 23, 1900, providing for the survey and sale of the unsurveyed school land. Said land is situated in

Magnetic Variation 11° 15'

Angle from Polaris in Elongation

El Paso County, about 5 miles S. from center of County, and known as survey No. 15 in Block No. 47

BEGINNING AT the N. W. corner of survey No. 14; thence S. 1900 vrs. to the S. W. corner of survey No. 14; thence W. 1900 vrs. to the S. E. corner of survey No. 9, Block 48; thence N. at 1300 vrs. base of a rocky hill, at 1460 vrs. top of a rocky ridge, at 1900 vrs. the S. W. corner of survey No. 6, this block; thence E. 1900 vrs. (Good grass land)

to the place of beginning

R. J. Owen

J. P. Hague

Chain Carriers

I, A. H. Parker, State Surveyor for the State of Texas, do hereby certify that the foregoing survey was made by me according to law under the direction of the Commissioner of the General Land Office by establishing base lines for the block to which this survey belongs; that the limits, boundaries and corners, with the marks, natural and artificial, are truly described in the foregoing Plat and Field Notes.

Surveyed day of July 1900.

A. H. Parker
State Surveyor for the State of Texas.

The State of Texas,

Survey

~~El Paso~~ County,

No. 16

or District,

Blk. 47 1/2

FIELD NOTES of a survey of 640

acres of land made for the Public Free School Fund
by virtue of an Act of the First Called Session of
the Twenty-Sixth Legislature, approved February 23,
1900, providing for the survey and sale of the
unsurveyed school land. Said land is situated in

Magnetic Variation 11° 15'

Angle from Polaris in Elongation

Hudspeth
~~El Paso~~

County, about

9

miles

N 15° E

Sierra Blanca

from center of County, and known

as survey No. 16 in Block No. ~~17~~ 47 1/2

BEGINNING AT the S. W. corner of survey No. 15; thence E. 1900 vrs. to

the S. E. corner of survey No. 15; thence S. 1900 vrs.; thence W.

1900 vrs. to the S. E. corner of survey No. 16, Block 48; thence N.

1900 vrs. (Good grass land)

to the place of beginning

R. J. Owen

J. P. Hague

Chain Carriers

I, A. H. Parker, State Surveyor for the State of Texas, do hereby
certify that the foregoing survey was made by me according to law under the direction of the Commissioner of
the General Land Office by establishing base lines for the block to which this survey belongs; that the limits,
boundaries and corners, with the marks, natural and artificial, are truly described in the foregoing Plat and Field
Notes.

Surveyed July 1900.

A. H. Parker
State Surveyor for the State of Texas.

F-140823

FIELD NOTES.

Survey No. 16


Block No. 47 1/2

Hudspeth County.

Filed in Land Office this the day
of 190

Commissioner.

CORRECT ON MAP FOR 640⁰ ACRES
10-7-43--Hyer



The State of Texas,

El Paso County,

or District,

Survey

No. 17

Blk. 47 1/2

FIELD NOTES of a survey of 640

acres of land made for the Public Free School Fund
by virtue of an Act of the First Called Session of
the Twenty-Sixth Legislature, approved February 23,
1900, providing for the survey and sale of the
unsurveyed school land. Said land is situated in

Magnetic Variation 11° 15'

Angle from Polaris in Elongation

Hudspeth

El Paso

County, about

9

miles

N. 20° E

Sierra Blanca

from center of County, and known

as survey No. 17 in Block No. 47 1/2

BEGINNING AT the N. E. corner of survey No. 16; thence S. 1900 vrs. to
the S. E. corner of survey No. 16; thence E. 1900 vrs.; thence N.
1900 vrs.; thence W. 1900 vrs. (Good grass land)

to the place of beginning

R. J. Owen

J. P. Hague

Chain Carriers

I, A. H. Parker, State Surveyor for the State of Texas, do hereby
certify that the foregoing survey was made by me according to law under the direction of the Commissioner of
the General Land Office by establishing base lines for the block to which this survey belongs; that the limits,
boundaries and corners, with the marks, natural and artificial, are truly described in the foregoing Plat and Field
Notes.

Surveyed July 1900.

A. H. Parker
State Surveyor for the State of Texas.

F-140824
FIELD NOTES.

Survey No. 17

Block No. 47 1/2

Hudspeth County.

Filed in Land Office this the day

of 190

Commissioner.

CORRECT ON MAP FOR 640⁰ ACRES
10-7-43 - H.H.K.

The State of Texas,

Survey

El Paso County,

No. 18

or District,

Blk. 47 1/2

FIELD NOTES of a survey of 640

acres of land made for the Public Free School Fund
by virtue of an Act of the First Called Session of
the Twenty-Sixth Legislature, approved February 23,
1900, providing for the survey and sale of the
unsurveyed school land. Said land is situated in

Magnetic Variation 11° 15'

Angle from Polaris in Elongation

Hudspeth

El Paso

County, about

5.10

N. 28° E.

S.

Sierra Blanca

from center of County, and known

as survey No. 18 in Block No. 47

BEGINNING AT the N. E. corner of survey No. 17; thence S. 1900 vrs. to
the S. E. corner of survey No. 17; thence E. 1900 vrs.; thence N.
1900 vrs.; thence W. 1900 vrs. (Good grass land)

to the place of beginning

R. J. Owen


J. P. Hague

Chain Carriers

I, A. H. Parker, State Surveyor for the State of Texas, do hereby
certify that the foregoing survey was made by me according to law under the direction of the Commissioner of
the General Land Office by establishing base lines for the block to which this survey belongs; that the limits,
boundaries and corners, with the marks, natural and artificial, are truly described in the foregoing Plat and Field
Notes.

Surveyed day of July 1900.

A. H. Parker
State Surveyor for the State of Texas.



The State of Texas,

Survey

El Paso County,

No. 19

or District,

Blk. 47 1/2

FIELD NOTES of a survey of 640

acres of land made for the Public Free School Fund
by virtue of an Act of the First Called Session of
the Twenty-Sixth Legislature, approved February 23,
1900, providing for the survey and sale of the
unsurveyed school land. Said land is situated in

Magnetic Variation 11° 15'

Angle from Polaris in Elongation

Hudspeth

N. 35° E.

Sierra Blanca

El Paso

County, about 10

S.

miles

S.

from center of County, and known

as survey No. 19 in Block No. 47 1/2

BEGINNING AT the N. E. corner of survey No. 18; thence S. 1900 vrs. to

the S. E. corner of survey No. 18; thence E. 1900 vrs.; thence N.

1900 vrs.; thence W. 1900 vrs.; (Good grass land)

to the place of beginning

R. J. Owen

J. P. Hague

Chain Carriers

I, A. H. Parker, State Surveyor for the State of Texas, do hereby

certify that the foregoing survey was made by me according to law under the direction of the Commissioner of
the General Land Office by establishing base lines for the block to which this survey belongs; that the limits,
boundaries and corners, with the marks, natural and artificial, are truly described in the foregoing Plat and Field
Notes.

Surveyed day of July 1900.

State Surveyor for the State of Texas.

F-101040

FIELD NOTES.

Survey No. 19.

Block No. 47 1/2


Hudspeth County.

Filed in Land Office this the day

of 190

Commissioner.

CORRECT ON MAP FOR 640⁰ ACRES
3-9-43 HUR



The State of Texas,

Survey

El Paso County,

No. 20

or District,

Blk. 47 1/2

FIELD NOTES of a survey of 640

acres of land made for the Public Free School Fund
by virtue of an Act of the First Called Session of
the Twenty-Sixth Legislature, approved February 23,
1900, providing for the survey and sale of the
unsurveyed school land. Said land is situated in

Magnetic Variation 11° 15'

Angle from Polaris in Elongation

Hudspeth

El Paso

County, about

5 1/2 miles

N. 38° E.

Sierra Blanca

from center of County, and known

as survey No. 20 in Block No. 47

BEGINNING AT the N. E. corner of survey No. 19; thence S. 1900 vrs. to
the S. E. corner of survey No. 19; thence E. 1900 vrs. to the S. W.
corner of survey No. 19, Block 46; thence N. 1900 vrs. to the S. E. cor-
ner of survey No. 11; thence W. 1900 vrs. (Good grass land)

to the place of beginning

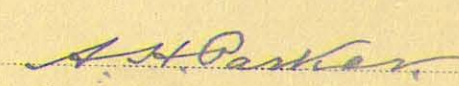
R. J. Owen

J. P. Hague

Chain Carriers

I, A. H. Parker, State Surveyor for the State of Texas, do hereby
certify that the foregoing survey was made by me according to law under the direction of the Commissioner of
the General Land Office by establishing base lines for the block to which this survey belongs; that the limits,
boundaries and corners, with the marks, natural and artificial, are truly described in the foregoing Plat and Field
Notes.

Surveyed day of July 1900.


State Surveyor for the State of Texas.

The State of Texas,

Survey

El Paso

County,

No. 21

or

District,

Blk. 447 1/2

FIELD NOTES of a survey of 640

acres of land made for the Public Free School Fund
by virtue of an Act of the First Called Session of
the Twenty-Sixth Legislature, approved February 23,
1900, providing for the survey and sale of the
unsurveyed school land. Said land is situated in

Magnetic Variation 11°15'

Angle from Polaris in Elongation

Hudspeth

El Paso

County, about

8.10

miles

N. 40° E.

Sierra Blanca

from center of County, and known

as survey No. 21 in Block No. 47

BEGINNING AT the S. E. corner of survey No. 20; thence S. 1900 vrs. to

the S. W. corner of survey No. 30, Block 46, a stone mound from which

the monument on Sierra Blanca bears S. 80½ W., nipple peak bears S.

16° E., Eagle peak bears S. 28½ E.; thence W. 1900 vrs.; thence N.

1900 vrs. to the S. W. corner of survey No. 20; thence E. 1900 vrs.

(Good grass land)

to the place of beginning

R. J. Owen

J. P. Hague

Chain Carriers

I, A. H. Parker, State Surveyor for the State of Texas, do hereby
certify that the foregoing survey was made by me according to law under the direction of the Commissioner of
the General Land Office by establishing base lines for the block to which this survey belongs; that the limits,
boundaries and corners, with the marks, natural and artificial, are truly described in the foregoing Plat and Field
Notes.

Surveyed day of July 1900.

A. H. Parker
State Surveyor for the State of Texas.

The State of Texas,

Survey

El Paso County,No. 22

or _____ District,

Blk. 47 1/2FIELD NOTES of a survey of 640

acres of land made for the Public Free School Fund
by virtue of an Act of the First Called Session of
the Twenty-Sixth Legislature, approved February 23,
1900, providing for the survey and sale of the
unsurveyed school land. Said land is situated in

Magnetic Variation 11° 15'

Angle _____ from Polaris in _____ Elongation

HudspethEl Paso

County, about

9 5/8

miles

N. 37° E.S.Sierra Blanca

from center of County, and known

as survey No. 22 in Block No. 47

BEGINNING AT the N. W. corner of survey No. 21; thence S. 1900 vrs. to
the S. W. corner of survey No. 21; thence W. 1900 vrs.; thence N.
1900 vrs.; thence E. 1900 vrs. (Good grass land)

to the place of beginning


R. J. OwenJ. P. Hague

Chain Carriers

I, A. H. Parker, State Surveyor for the State of Texas, do hereby
certify that the foregoing survey was made by me according to law under the direction of the Commissioner of
the General Land Office by establishing base lines for the block to which this survey belongs; that the limits,
boundaries and corners, with the marks, natural and artificial, are truly described in the foregoing Plat and Field
Notes.

Surveyed _____ day of July 1900.

A. H. Parker
State Surveyor for the State of Texas.



The State of Texas,

Survey

El Paso County,No. 23

or _____ District,

Blk. 47 1/2FIELD NOTES of a survey of 640

acres of land made for the Public Free School Fund
by virtue of an Act of the First Called Session of
the Twenty-Sixth Legislature, approved February 23,
1900, providing for the survey and sale of the
unsurveyed school land. Said land is situated in

Angle _____ from Polaris in _____ Elongation

HudspethEl Paso

County, about

9 1/2

miles

N. 33° E.Sierra BlancaSfrom ~~center of County~~ and knownas survey No. 23 in Block No. 47BEGINNING AT the N. W. corner of survey No. 22; thence S. 1900 vrs. tothe S. W. corner of survey No. 22; thence W. 1900 vrs.; thence N.1900 vrs.; thence E. 1900 vrs.. (Good grass land)

to the place of beginning

R. J. OwenJ. P. Hague

Chain Carriers


I, A. H. Parker


, State Surveyor for the State of Texas, do hereby

certify that the foregoing survey was made by me according to law under the direction of the Commissioner of
the General Land Office by establishing base lines for the block to which this survey belongs; that the limits,
boundaries and corners, with the marks, natural and artificial, are truly described in the foregoing Plat and Field
Notes.

Surveyed _____ day of July 1900.

A. H. Parker
State Surveyor for the State of Texas.

Magnetic Variation 11° 15'



The State of Texas,

Hudspeth
~~El Paso~~ County,
 or _____ District,

Survey

No. 24

Blk. 47 1/2

FIELD NOTES of a survey of 640

acres of land made for the Public Free School Fund
 by virtue of an Act of the First Called Session of
 the Twenty-Sixth Legislature, approved February 23,
 1900, providing for the survey and sale of the
 unsurveyed school land. Said land is situated in

Magnetic Variation 11°15'

Angle _____ from Polaris in _____ Elongation

Hudspeth
~~El Paso~~

County, about

8
~~5~~

miles

*N. 25° E.**Sierra Blanca*

from center of County, and known

as survey No. 24 in Block No. 47 1/2

BEGINNING AT the N. W. corner of survey No. 23; thence S. 1900 vrs. to
 the S. W. corner of survey No. 23; thence W. 1900 vrs.; thence N.
 1900 vrs.; thence E. 1900 vrs. (Good grass land)

to the place of beginning


*R. J. Owen**J. P. Hague*

Chain Carriers

I, *A. H. Parker*, State Surveyor for the State of Texas, do hereby
 certify that the foregoing survey was made by me according to law under the direction of the Commissioner of
 the General Land Office by establishing base lines for the block to which this survey belongs; that the limits,
 boundaries and corners, with the marks, natural and artificial, are truly described in the foregoing Plat and Field
 Notes.

Surveyed _____ day of *July* 1900.

A. H. Parker
 State Surveyor for the State of Texas.



The State of Texas,

*Hudspeth.**El Paso*

County,

or

District,

Survey

No. *25*Blk. *47 1/2*FIELD NOTES of a survey of *640*

acres of land made for the Public Free School Fund
by virtue of an Act of the First Called Session of
the Twenty-Sixth Legislature, approved February 23,
1900, providing for the survey and sale of the
unsurveyed school land. Said land is situated in

Magnetic Variation *11°15'*

Angle from Polaris in Elongation

*Hudspeth**El Paso*

County, about

8

miles

*N. 18° E.**Sierra Blanca*

from center of County, and known

as survey No. *25* in Block No. *47 1/2*

BEGINNING AT the N. W. corner of survey No. 24; thence S. 1900 vrs. to

the S. W. corner of survey No. 24; thence W. 1900 vrs. to an earth

mound and 4 pits from which a dome rock in the Quitman Mountains

bears S. 55° W., the monument on Sierra Blanca S. 74° 40' W.;

thence N. 1900 vrs. to the S. W. corner of survey No. 16; thence E.

1900 vrs. (Good grass land)

to the place of beginning

*R. J. Owen**J. P. Hague*

Chain Carriers


I, *A. H. Parker*

, State Surveyor for the State of Texas, do hereby

certify that the foregoing survey was made by me according to law under the direction of the Commissioner of
the General Land Office by establishing base lines for the block to which this survey belongs; that the limits,
boundaries and corners, with the marks, natural and artificial, are truly described in the foregoing Plat and Field
Notes.

Surveyed day of *July* 1900.

A. H. Parker
State Surveyor for the State of Texas.



The State of Texas,

Survey

El Paso County,

No. 1

or District,

Blk. 48

FIELD NOTES of a survey of 572

acres of land made for the Public Free School Fund
by virtue of an Act of the First Called Session of
the Twenty-Sixth Legislature, approved February 23,
1900, providing for the survey and sale of the
unsurveyed school land. Said land is situated in

Magnetic Variation

11° 15'

Angle from Polaris in Elongation

Hudspeth El Paso County, about 12 miles N. 8° E. Sierra Blanca
S. 45° W. from center of County, and known
as survey No. 1 in Block No. 48

BEGINNING AT the N. W. corner of Block 47^{1/2} an earth mound and 4 pits on
high Mesa from which the monument on Sierra Blanca bears S. 44^{1/2} W.
the summit of N. Sierra Blanca bears S. 55^{3/4} W.; thence S. at 1185 vrs.
cross an old road leading from Sierra Blanca to the Salt Flats, at
1900 vrs. the S. W. corner of survey No. 5, Block 47^{1/2} thence W.
1700 vrs.; thence N. 1900 vrs. to the S. W. corner of survey No. 17,
Block 37; thence E. 1700 vrs. (Good grass land)

to the place of beginning

R. J. Owen


J. P. Hague

Chain Carriers

I, A. H. Parker, State Surveyor for the State of Texas, do hereby
certify that the foregoing survey was made by me according to law under the direction of the Commissioner of
the General Land Office by establishing base lines for the block to which this survey belongs; that the limits,
boundaries and corners, with the marks, natural and artificial, are truly described in the foregoing Plat and Field
Notes.

Surveyed day of July 1900.

A. H. Parker
State Surveyor for the State of Texas.



The State of Texas,

Survey

El Paso County,

No. 2

or District,

Blk. 48

FIELD NOTES of a survey of 572

acres of land made for the Public Free School Fund
by virtue of an Act of the First Called Session of
the Twenty-Sixth Legislature, approved February 23,
1900, providing for the survey and sale of the
unsurveyed school land. Said land is situated in

Magnetic Variation 11°15'

Angle from Polaris in Elongation

Hudspeth
El Paso

County, about

11
XN. 3° E
S. 45 W.

Sierra Blanca

miles from center of County, and known

as survey No. 2 in Block No. 48

BEGINNING AT the N. W. corner of survey No. 1; thence S. 1900 vrs. to the
S. W. corner of survey No. 1; thence W. 1700 vrs.; thence N. 1900 vrs.
to the S. W. corner of survey No. 18, Block No. 37; thence E. 1700 vrs.

(Good grass land)

Patented
2-6-62
Zull

90412
CORRECT ON MAP FOR 572 ACRES
12/27/61 VES

to the place of beginning

R. J. Owen


J. P. Hague

Chain Carriers

I, A. H. Parker, State Surveyor for the State of Texas, do hereby
certify that the foregoing survey was made by me according to law under the direction of the Commissioner of
the General Land Office by establishing base lines for the block to which this survey belongs; that the limits,
boundaries and corners, with the marks, natural and artificial, are truly described in the foregoing Plat and Field
Notes.

Surveyed day of July 1900.

A. H. Parker
State Surveyor for the State of Texas.



The State of Texas,

Survey

El Paso County,

No. 3

or District,

Blk. 48

FIELD NOTES of a survey of 572

acres of land made for the Public Free School Fund
by virtue of an Act of the First Called Session of
the Twenty-Sixth Legislature, approved February 23,
1900, providing for the survey and sale of the
unsurveyed school land. Said land is situated in

Magnetic Variation 11° 15'

Angle from Polaris in Elongation

Hudspeth
El Paso

County, about

1 1/2
7North
S. 45 W.

Sierra Blanca

miles from center of County, and known

as survey No. 3 in Block No. 48

BEGINNING AT the N. W. corner of survey No. 2; thence S. 1900 vrs. to

the S. W. corner of survey No. 2; thence W. 1700 vrs.; thence N.

1900 vrs. to the S. W. corner of survey No. 19, Block 37; thence E.

1700 vrs. (Good grass land)

Patented
2-6-62
Zull

89585
CORRECT ON MAP FOR 572 ACRES
12-27-61 VES

to the place of beginning

R. J. Owen

J. P. Hague

Chain Carriers


I, A. H. Parker

State Surveyor for the State of Texas, do hereby

certify that the foregoing survey was made by me according to law under the direction of the Commissioner of
the General Land Office by establishing base lines for the block to which this survey belongs; that the limits,
boundaries and corners, with the marks, natural and artificial, are truly described in the foregoing Plat and Field
Notes.

Surveyed day of July 1900.

A. H. Parker
State Surveyor for the State of Texas.



Magnetic Variation $11^{\circ}15'$

Angle from Polaris in Elongation

Hudspeth
~~El Paso~~ County, about $11\frac{1}{2}$ miles *NE W* *Sierra Blanca*
~~S. 45 W.~~ from center of County, and known
 as survey No. 4 in Block No. 48

BEGINNING AT the N. W. corner of survey No. 3; thence S. 1900 vrs. to
 the S. W. corner of survey No. 3; thence W. 1700 vrs. to the E. line
 of Tsp. No. 6, Block 71, T. & P. Ry. Co.; thence N. 1900 vrs. to the
 the S. W. corner of survey No. 20, Block No. 37, in said line; thence
 E. 1700 vrs. (Good grass land)

Patented
2-6-62
Zull

89584
 CORRECT ON MAP FOR 572 ACRES
 12-27-61 VES

to the place of beginning

R. J. Owen

J. P. Hague

Chain Carriers

I, A. H. Parker, State Surveyor for the State of Texas, do hereby
 certify that the foregoing survey was made by me according to law under the direction of the Commissioner of
 the General Land Office by establishing base lines for the block to which this survey belongs; that the limits,
 boundaries and corners, with the marks, natural and artificial, are truly described in the foregoing Plat and Field
 Notes.

Surveyed _____ day of July 1900.

A. H. Parker
 State Surveyor for the State of Texas.

The State of Texas,


Survey

El Paso County,

No. 5

or District,

Blk. 48

Magnetic Variation $11^{\circ} 15'$

Angle from Polaris in Elongation

Hudspeth
El Paso

County, about

110

miles

N 8° W.

Sierra Blanca the

co. seat,

from center of County, and known

as survey No. 5 in Block No. 48

BEGINNING AT the S. W. corner of survey No. 4 in the E. line of Tsp. No. 6
block 71, T. & P. Ry. Co.; thence E. 1700 vrs. to the S. E. corner of
survey No. 4; thence S. 1900 vrs.; thence W. 1700 vrs. to the E.
line of said Tsp. No. 6; thence N. 1900 vrs. (Good grass land)

to the place of beginning

R. J. Owen


J. P. Hague

Chain Carriers

I, A. H. Parker, State Surveyor for the State of Texas, do hereby
certify that the foregoing survey was made by me according to law under the direction of the Commissioner of
the General Land Office by establishing base lines for the block to which this survey belongs; that the limits,
boundaries and corners, with the marks, natural and artificial, are truly described in the foregoing Plat and Field
Notes.

Surveyed day of July 1900.

State Surveyor for the State of Texas.

Magnetic Variation 11°15'Angle Hudspeth from Polaris in El Paso County, about 10 miles North Sierra Blanca the seat S. 45 W. from center of County, and knownas survey No. 6 in Block No. 48

BEGINNING AT the N. E. corner of survey No. 5; thence S. 1900 vrs. to
the S. E. corner of survey No. 5; thence E. 1700 vrs.; thence N.
1900 vrs.; thence W. 1700 vrs. (Good grass land)

to the place of beginning

R. J. OwenJ. P. Hague

Chain Carriers


I, A. H. Parker, State Surveyor for the State of Texas, do hereby
 certify that the foregoing survey was made by me according to law under the direction of the Commissioner of
 the General Land Office by establishing base lines for the block to which this survey belongs; that the limits,
 boundaries and corners, with the marks, natural and artificial, are truly described in the foregoing Plat and Field
 Notes.

Surveyed July day of 1900.

A. H. Parker
 State Surveyor for the State of Texas.

The State of Texas, } Survey
El Paso County, } No. 6
 or _____ District, } Blk. 48

FIELD NOTES of a survey of 572
 acres of land made for the Public Free School Fund
 by virtue of an Act of the First Called Session of
 the Twenty-Sixth Legislature, approved February 23,
 1900, providing for the survey and sale of the
 unsurveyed school land. Said land is situated in



The State of Texas,

Survey

El Paso County,

No. 7

or District,

Blk. 48

FIELD NOTES of a survey of 572

acres of land made for the Public Free School Fund
by virtue of an Act of the First Called Session of
the Twenty-Sixth Legislature, approved February 23,
1900, providing for the survey and sale of the
unsurveyed school land. Said land is situated in

Magnetic Variation $11^{\circ}15'$

Angle from Polaris in Elongation

El Paso County, about 7 miles S. 45 W. from center of County, and known
as survey No. 7 in Block No. 48

BEGINNING AT the N. E. corner of survey No. 6; thence S. 1900 vrs. to
the S. E. corner of survey No. 6; thence E. 1700 vrs.; thence N.
1900 vrs.; thence W. 1700 vrs. (Good grass land)

to the place of beginning

R. J. Owen

J. P. Hague

Chain Carriers

I, A. H. Parker, State Surveyor for the State of Texas, do hereby
certify that the foregoing survey was made by me according to law under the direction of the Commissioner of
the General Land Office by establishing base lines for the block to which this survey belongs; that the limits,
boundaries and corners, with the marks, natural and artificial, are truly described in the foregoing Plat and Field
Notes.

Surveyed day of July 1900.

A. H. Parker
State Surveyor for the State of Texas.

The State of Texas,

Hudspeth~~El Paso~~

County,

or

District,

Survey

No. *8*Blk. *48*FIELD NOTES of a survey of *572*

acres of land made for the Public Free School Fund
by virtue of an Act of the First Called Session of
the Twenty-Sixth Legislature, approved February 23,
1900, providing for the survey and sale of the
unsurveyed school land. Said land is situated in

Angle from Polaris in Elongation

Hudspeth~~El Paso~~

County, about

*10**N. 10° E.**Sierra Blanca**7*

miles

~~S. 45 W.~~

from center of County, and known

as survey No. *8* in Block No. *48*

BEGINNING AT the N. E. corner of survey No. 7; thence S. 1900 vrs. to
the S. E. corner of survey No. 7; thence E. 1700 vrs. to the S. W.
corner of survey No. 6, Block 47; thence N. 1900 vrs. to the S. E.
corner of survey No. 1; thence W. 1700 vrs. (Good grass land)

to the place of beginning


*R. J. Owen**J. P. Hague*

Chain Carriers

I, *A. H. Parker*, State Surveyor for the State of Texas, do hereby
certify that the foregoing survey was made by me according to law under the direction of the Commissioner of
the General Land Office by establishing base lines for the block to which this survey belongs; that the limits,
boundaries and corners, with the marks, natural and artificial, are truly described in the foregoing Plat and Field
Notes.

Surveyed day of *July* 1900.

A. H. Parker
State Surveyor for the State of Texas.

Magnetic Variation *11° 15'*

F-90617

FIELD NOTES.

Survey No. 8

Block No. 48

Hudspeth County.

Filed in Land Office this the day

of 190

Commissioner.

CORRECT ON MAP FOR 572⁰ ACRES
3-9-43 MUR

The State of Texas,

Survey

Hudspeth~~El Paso~~

County,

No. *9*

or

District,

Blk. *48*FIELD NOTES of a survey of *572*

acres of land made for the Public Free School Fund
by virtue of an Act of the First Called Session of
the Twenty-Sixth Legislature, approved February 23,
1900, providing for the survey and sale of the
unsurveyed school land. Said land is situated in

Magnetic Variation *11°15'*

Angle from Polaris in Elongation

Hudspeth~~El Paso~~

County, about

7.9

miles

N. 10° E.~~S. 45° W.~~*Sierra Blanca*

from center of County, and known

as survey No. *9* in Block No. *48*

BEGINNING AT the S. E. corner of survey No. 8; thence S. at 440 vrs. the
top of a rocky ridge, at 600 vrs. enter plain, at 1900 vrs. the S. W.
corner of survey No. 15, Block 47; thence W. 1700 vrs.; thence N.
1900 vrs. to the S. W. corner of survey No. 8; thence E. 1700 vrs.
(Good grass land)

to the place of beginning

*R. J. Owen**J. P. Hague*

Chain Carriers

I, *A. H. Parker*, State Surveyor for the State of Texas, do hereby
certify that the foregoing survey was made by me according to law under the direction of the Commissioner of
the General Land Office by establishing base lines for the block to which this survey belongs; that the limits,
boundaries and corners, with the marks, natural and artificial, are truly described in the foregoing Plat and Field
Notes.

Surveyed day of *July* 1900.*A. H. Parker*
State Surveyor for the State of Texas.

F-90618

FIELD NOTES.

Survey No. 9

Block No. 48


Hudspeth County.

Filed in Land Office this the day

of 190

Commissioner.

CORRECT ON MAP FOR 572.9 ACRES
3-9-43 HUR



The State of Texas,

Hudspeth
~~El Paso~~ County, Survey
 No. 10
 or District, Blk. 48

FIELD NOTES of a survey of 572

acres of land made for the Public Free School Fund
 by virtue of an Act of the First Called Session of
 the Twenty-Sixth Legislature, approved February 23,
 1900, providing for the survey and sale of the
 unsurveyed school land. Said land is situated in

Magnetic Variation $11^{\circ}15'$

Angle from Polaris in Elongation

Hudspeth
~~El Paso~~ County, about 8.9 miles *N. 10° E. Sierra Blanca*
~~S. 45 W.~~ from center of County, and known
 as survey No. 10 in Block No. 48

BEGINNING AT the N. W. corner of survey No. 9; thence S. 1900 vrs. to
 the S. W. corner of survey No. 9; thence W. 1700 vrs.; thence N.
 1900 vrs.; thence E. 1700 vrs. (Good grass land)

to the place of beginning

R. J. Owen

J. P. Hague

Chain Carriers

I, *A. H. Parker*, State Surveyor for the State of Texas, do hereby
 certify that the foregoing survey was made by me according to law under the direction of the Commissioner of
 the General Land Office by establishing base lines for the block to which this survey belongs; that the limits,
 boundaries and corners, with the marks, natural and artificial, are truly described in the foregoing Plat and Field
 Notes.

Surveyed day of July 1900.

A. H. Parker
 State Surveyor for the State of Texas.

F-90616

FIELD NOTES.

Survey No. 10

Block No. 48

Hudspeth County.

Filed in Land Office this the day
of 190

Commissioner.

CORRECT ON MAP FOR 572.0 ACRES
3-9-42 MUR

The State of Texas,

Survey

Hudspeth~~El Paso~~

County,

No. *11*

or

District,

Blk. *48*FIELD NOTES of a survey of *572*

acres of land made for the Public Free School Fund
by virtue of an Act of the First Called Session of
the Twenty-Sixth Legislature, approved February 23,
1900, providing for the survey and sale of the
unsurveyed school land. Said land is situated in

Magnetic Variation *11°15'*

Angle from Polaris in Elongation

Hudspeth~~El Paso~~

County, about

7 miles*North**Sierra Blanca*

from center of County, and known

as survey No. *11* in Block No. *48*

BEGINNING AT the N. W. corner of survey No. 10; thence S. 1900 vrs. to

the S. W. corner of survey No. 10; thence W. 1700 vrs.; thence N.

1900 vrs.; thence E. 1700 vrs. (Medium grass land)

to the place of beginning

R. J. Owen

J. P. Hague

Chain Carriers

I, *A. H. Parker*, State Surveyor for the State of Texas, do hereby

certify that the foregoing survey was made by me according to law under the direction of the Commissioner of
the General Land Office by establishing base lines for the block to which this survey belongs; that the limits,
boundaries and corners, with the marks, natural and artificial, are truly described in the foregoing Plat and Field
Notes.

Surveyed day of *July* 1900.*A. H. Parker*
State Surveyor for the State of Texas.

F-90619

FIELD NOTES.

Survey No. 11

Block No. 48


Hudspeth County.

Filed in Land Office this the day

of 190

Commissioner.

CORRECT ON MAP FOR 572⁰ ACRES
39-43 SUR



The State of Texas,

Survey

Hudspeth~~El Paso~~

County,

No. 12

or District,

Blk. 48FIELD NOTES of a survey of 572

acres of land made for the Public Free School Fund
by virtue of an Act of the First Called Session of
the Twenty-Sixth Legislature, approved February 23,
1900, providing for the survey and sale of the
unsurveyed school land. Said land is situated in

Magnetic Variation 11° 15'

Angle from Polaris in Elongation

Hudspeth~~El Paso~~

County, about

7.9

miles

N. 5° W.~~S. 45° W.~~*Sierra Blanca*

from center of County, and known

as survey No. 12 in Block No. 48

BEGINNING AT the N. W. corner of survey No. 11; thence S. 1900 vrs. to

the S. W. corner of survey No. 11; thence W. 1700 vrs. to the E.

line of survey No. 48, Tsp. No. 6, Block 71, T. & P. Ry. Co.;

thence N. 1900' vrs. to the S. W. corner of survey No. 5, in said

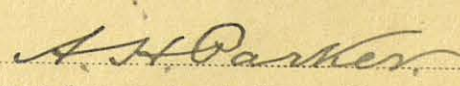
Block line; thence E. 1700 vrs. (Medium grass land)

to the place of beginning

R. J. OwenJ. P. Hague

Chain Carriers

I, A. H. Parker, State Surveyor for the State of Texas, do hereby
certify that the foregoing survey was made by me according to law under the direction of the Commissioner of
the General Land Office by establishing base lines for the block to which this survey belongs; that the limits,
boundaries and corners, with the marks, natural and artificial, are truly described in the foregoing Plat and Field
Notes.

Surveyed day of July 1900.

State Surveyor for the State of Texas.

F-90620

FIELD NOTES.

Survey No. 12

Block No. 48


Hudspeth County.

Filed in Land Office this the day

of 190.....

Commissioner.

CORRECT ON MAP FOR 572.9 ACRES
3-9-43 MUR



Magnetic Variation $11^{\circ}15'$

Angle from Polaris in Elongation

The State of Texas,

El Paso County,

or District,

Survey

No. 13

Blk. 48

FIELD NOTES of a survey of 572.2

acres of land made for the Public Free School Fund by virtue of an Act of the First Called Session of the Twenty-Sixth Legislature, approved February 23, 1900, providing for the survey and sale of the unsurveyed school land. Said land is situated in

El Paso County, about 7 miles S. 45 W. from center of County, and known as survey No. 13 in Block No. 48

BEGINNING AT the S. W. corner of survey No. 12 in the E. line of survey No 48, Tsp. No. 6, Block 31, T. & P. Ry. Co.; thence E. 1700 vrs. to the S. E. corner of survey No. 12; thence S. 1900 vrs.; thence W. 1700 vrs. to the E. line of survey No. 1, Tsp. No. 7, Block 71, T. & P. Ry. Co.; thence N. 1900 vrs. (Medium grass land)

to the place of beginning

R. J. Owen


J. P. Hague

Chain Carriers

I, A. H. PARKER, State Surveyor for the State of Texas, do hereby certify that the foregoing survey was made by me according to law under the direction of the Commissioner of the General Land Office by establishing base lines for the block to which this survey belongs; that the limits, boundaries and corners, with the marks, natural and artificial, are truly described in the foregoing Plat and Field Notes.

Surveyed day of July 1900.

A. H. Parker
State Surveyor for the State of Texas.

Magnetic Variation $11^{\circ}15'$

Angle from Polaris in Elongation

*Hudspeth**El Paso*

County, about

8 miles

*North**Sierra Blanca*

from center of County, and known

as survey No. *14* in Block No. *48*

BEGINNING AT the N. E. corner of survey No. 13; thence S. 1900 vrs. to
 the S. E. corner of survey No. 13; thence E. 1700 vrs.; thence N.
 1900 vrs.; thence W. 1700 vrs. (Good grass land)

to the place of beginning

*R. J. Owen**J. P. Hague*

Chain Carriers

I, *A. H. Parker*, State Surveyor for the State of Texas, do hereby
 certify that the foregoing survey was made by me according to law under the direction of the Commissioner of
 the General Land Office by establishing base lines for the block to which this survey belongs; that the limits,
 boundaries and corners, with the marks, natural and artificial, are truly described in the foregoing Plat and Field
 Notes.

Surveyed day of *July* 1900.

A. H. Parker
 State Surveyor for the State of Texas.

The State of Texas,


Survey

El Paso County,No. *14*

or District,

Blk. *48*FIELD NOTES of a survey of *572*

acres of land made for the Public Free School Fund
 by virtue of an Act of the First Called Session of
 the Twenty-Sixth Legislature, approved February 23,
 1900, providing for the survey and sale of the
 unsurveyed school land. Said land is situated in



The State of Texas,

Survey

Hudspeth~~El Paso~~

County,

No. *15*

or

District,

Blk. *48*FIELD NOTES of a survey of *572*

acres of land made for the Public Free School Fund
by virtue of an Act of the First Called Session of
the Twenty-Sixth Legislature, approved February 23,
1900, providing for the survey and sale of the
unsurveyed school land. Said land is situated in

Magnetic Variation

11°15'

Angle from Polaris in Elongation

Hudspeth~~El Paso~~

County, about

8

miles

*N. 10° E.**Sierra Blanca*

from center of County, and known

as survey No. *15* in Block No. *48*

BEGINNING AT the N. E. corner of survey No. 14; thence S. 1900 vrs. to
the S. E. corner of survey No. 14; thence E. 1700 vrs.; thence N.
1900 vrs.; thence W. 1700 vrs.; (Good grass land)

to the place of beginning

R. J. Owen

J. P. Hague

Chain Carriers

I, *A. H. Parker*, State Surveyor for the State of Texas, do hereby
certify that the foregoing survey was made by me according to law under the direction of the Commissioner of
the General Land Office by establishing base lines for the block to which this survey belongs; that the limits,
boundaries and corners, with the marks, natural and artificial, are truly described in the foregoing Plat and Field
Notes.

Surveyed day of *July* 1900.

A. H. Parker
State Surveyor for the State of Texas.

F-90621

FIELD NOTES.

Survey No. 15

Block No. 48


Hudspeth County.

Filed in Land Office this the day

of 190

Commissioner.

CORRECT ON MAP FOR 572⁰ ACRES
39-43 240R



The State of Texas,

Hudspeth
~~El Paso~~ County, Survey No. 16
 or District, Blk. 48

FIELD NOTES of a survey of 572

acres of land made for the Public Free School Fund
 by virtue of an Act of the First Called Session of
 the Twenty-Sixth Legislature, approved February 23,
 1900, providing for the survey and sale of the
 unsurveyed school land. Said land is situated in

Magnetic Variation $11^{\circ}15'$

Angle from Polaris in Elongation

Hudspeth
~~El Paso~~ County, about 78 miles *N. 10° E. Sierra Blanca*
~~S. 45 W.~~ from center of County, and known
 as survey No. 16 in Block No. 48

BEGINNING AT the N. E. corner of survey No. 15; thence S. 1900 vrs. to
 the S. E. corner of survey No. 15; thence E. 1700 vrs. to the S. W.
 corner of survey No. 16, Block 47; thence N. 1900 vrs. to the S. E.
 corner of survey No. 9; thence W. 1700 vrs. (Good grass land)

to the place of beginning

R. J. Owen

J. P. Hague

Chain Carriers

I, *A. H. Parker*, State Surveyor for the State of Texas, do hereby
 certify that the foregoing survey was made by me according to law under the direction of the Commissioner of
 the General Land Office by establishing base lines for the block to which this survey belongs; that the limits,
 boundaries and corners, with the marks, natural and artificial, are truly described in the foregoing Plat and Field
 Notes.

Surveyed day of July 1900.

A. H. Parker
 State Surveyor for the State of Texas.

F-90622

FIELD NOTES.

Survey No. 16

Block No. 48


Hudspeth County.

Filed in Land Office this the day

of 190

Commissioner.

CORRECT ON MAP FOR 572⁰ ACRES
3-10-43 MUR



The State of Texas,

Survey

El Paso

County,

No. 17

or

District,

Blk. 48

FIELD NOTES of a survey of 572

acres of land made for the Public Free School Fund
by virtue of an Act of the First Called Session of
the Twenty-Sixth Legislature, approved February 23,
1900, providing for the survey and sale of the
unsurveyed school land. Said land is situated in

Magnetic Variation 11° 15'

Angle from Polaris in Elongation

Hudspeth

El Paso

County, about

8.8

miles

N. 12° E.

Sierra Blanca

S. 45° W.

from center of County, and known

as survey No. 17 in Block No. 48

BEGINNING AT the S. E. corner of survey No. 16; thence S. 1900 vrs. to
the S. W. corner of Block 47 1/2 earth mound and 4 pits from which a dome
rock in the Quitman Mountains bears 55 1/2 W., a monument on Sierra
Blanca bears S. 74° 40' W.; thence W. 1700 vrs.; thence N. 1900 vrs.
to the S. W. corner of survey No. 16; thence E. 1700 vrs. (Good
grass land)

to the place of beginning

R. J. Owen


J. P. Hague

Chain Carriers

I, A. H. Parker, State Surveyor for the State of Texas, do hereby
certify that the foregoing survey was made by me according to law under the direction of the Commissioner of
the General Land Office by establishing base lines for the block to which this survey belongs; that the limits,
boundaries and corners, with the marks, natural and artificial, are truly described in the foregoing Plat and Field
Notes.

Surveyed day of July 1900.

A. H. Parker
State Surveyor for the State of Texas.



The State of Texas,

Survey

El Paso

County,

No. 18

or

District,

Blk. 48

FIELD NOTES of a survey of 572

acres of land made for the Public Free School Fund
by virtue of an Act of the First Called Session of
the Twenty-Sixth Legislature, approved February 23,
1900, providing for the survey and sale of the
unsurveyed school land. Said land is situated in

Magnetic Variation

11° 15'

Angle from Polaris in Elongation

Hudspeth

El Paso

County, about

7 1/2

miles

N. 5° E.

Sierra Blanca

S. 45° W.

from center of County, and known

as survey No. 18 in Block No. 48

BEGINNING AT the N. W. corner of survey No. 17; thence S. 1900 vrs. to
the S. W. corner of survey No. 17; thence W. 1700 vrs.; thence N.
1900 vrs.; thence E. 1700 vrs. (Good grass land)

to the place of beginning

R. J. Owen

J. P. Hague

Chain Carriers

I, A. H. Parker, State Surveyor for the State of Texas, do hereby
certify that the foregoing survey was made by me according to law under the direction of the Commissioner of
the General Land Office by establishing base lines for the block to which this survey belongs; that the limits,
boundaries and corners, with the marks, natural and artificial, are truly described in the foregoing Plat and Field
Notes.

Surveyed day of July 1900.

A. H. Parker
State Surveyor for the State of Texas.

The State of Texas,

Survey

El Paso County,

No. 19

or District,

Blk. 48

FIELD NOTES of a survey of 572

acres of land made for the Public Free School Fund
by virtue of an Act of the First Called Session of
the Twenty-Sixth Legislature, approved February 23,
1900, providing for the survey and sale of the
unsurveyed school land. Said land is situated in

Magnetic Variation 11°15'

Angle from Polaris in Elongation

Hudspeth

El Paso

County, about

7 1/2

miles

North

Sierra Blanca

S. 45 W.

from center of County, and known

as survey No. 19 in Block No. 48

BEGINNING AT the N. W. corner of survey No. 18; thence S. 1900 vrs. to
the S. W. corner of survey No. 18; thence W. 1700 vrs.; thence N.
1900 vrs.; thence E. 1700 vrs. (Good grass land)

to the place of beginning

R. J. Owen

J. P. Hague


Chain Carriers

I, A. H. Parker, State Surveyor for the State of Texas, do hereby
certify that the foregoing survey was made by me according to law under the direction of the Commissioner of
the General Land Office by establishing base lines for the block to which this survey belongs; that the limits,
boundaries and corners, with the marks, natural and artificial, are truly described in the foregoing Plat and Field
Notes.

Surveyed day of July 1900.

A. H. Parker
State Surveyor for the State of Texas.

F-143215
CORRECT ON MAP FOR 572 ACRES
4-25-47
H. C. R.
Patented
4-30-47
R. H. H. H.



The State of Texas,

Survey

El Paso County,No. 20

or _____ District,

Blk. 48

FIELD NOTES of a survey of

572
640

acres of land made for the Public Free School Fund by virtue of an Act of the First Called Session of the Twenty-Sixth Legislature, approved February 23, 1900, providing for the survey and sale of the unsurveyed school land. Said land is situated in

Magnetic Variation 11° 15'

Angle _____ from Polaris in _____ Elongation _____

El Paso County, about 7 miles S. 45 W. from center of County, and known as survey No. 20 in Block No. 48

BEGINNING AT the N. W. corner of survey No. 19; thence S. 1900 vrs. to the S. W. corner of survey No. 19; thence W. 1700 vrs. to an earth mound and 4 pits in the E. line of Tsp. No. 7, Block 71, T. & P. Ry. Co.; from which the Summit of N. Sierra Blanca bears N. 85½ W., a conical peak at E. end of mountain bears S. 1½ W.; thence N. 1900 vrs. to the S. W. corner of survey No. 13; thence E. 1700 vrs. (Good grass land)

_____ to the place of beginning


R. J. OwenJ. P. Hague

Chain Carriers

I, A. H. Parker, State Surveyor for the State of Texas, do hereby certify that the foregoing survey was made by me according to law under the direction of the Commissioner of the General Land Office by establishing base lines for the block to which this survey belongs; that the limits, boundaries and corners, with the marks, natural and artificial, are truly described in the foregoing Plat and Field Notes.

Surveyed _____ day of July 1900.

A. H. Parker
State Surveyor for the State of Texas.

Magnetic Variation $11^{\circ} 15'$

Angle from Polaris in Elongation

Hudspeth~~El Paso~~

County, about

~~10~~ 7*N. 15° E.**Sierra Blanca*miles ~~S. 30° W.~~ from center of County, and knownas survey No. 1 in Block No. 49

BEGINNING AT the S. E. corner of Block 48, an earth mound and 4 pits from which a dome rock in the Quitman mountains bears S. $55\frac{1}{2}^{\circ}$ W., the monument on Sierra Blanca bears S. $74^{\circ} 40'$ W.; thence S. 1900 vrs. to the the S. W. corner of survey No. 5, Block 50; thence W. 1700 vrs.; thence N. 1900 vrs. to the S. W. corner of survey No. 17; thence E. 1700 vrs. (Good grass land)

to the place of beginning

R. J. Owen

J. P. Hague

Chain Carriers

I, A. H. Parker, State Surveyor for the State of Texas, do hereby certify that the foregoing survey was made by me according to law under the direction of the Commissioner of the General Land Office by establishing base lines for the block to which this survey belongs; that the limits, boundaries and corners, with the marks, natural and artificial, are truly described in the foregoing Plat and Field Notes.


Surveyed day of July 1900.

A. H. Parker
State Surveyor for the State of Texas.

The State of Texas,
Hudspeth
~~El Paso~~ County,
or District, Survey No. 1 Blk. 49

FIELD NOTES of a survey of 572

acres of land made for the Public Free School Fund by virtue of an Act of the First Called Session of the Twenty-Sixth Legislature, approved February 23, 1900, providing for the survey and sale of the unsurveyed school land. Said land is situated in



11°15'

Magnetic Variation.....

The State of Texas,

*Hudspeth**El Paso*

County,

or.....

District,

Survey

No. 2

Blk. 49

FIELD NOTES of a survey of.....572.....

acres of land made for the Public Free School Fund
by virtue of an Act of the First Called Session of
the Twenty-Sixth Legislature, approved February 23,
1900, providing for the survey and sale of the
unsurveyed school land. Said land is situated in

Angle..... from Polaris in..... Elongation

*Hudspeth**El Paso*

County, about

6 1/2

N 8° E

Sierra Blanca

10 miles S. 30 W. from center of County, and known

as survey No. 2 in Block No. 49

BEGINNING AT the N. W. corner of survey No. 1; thence S. 1900 vrs. to
the S. W. corner of survey No. 1; thence W. 1700 vrs.; thence N.
1900 vrs. to the S. W. corner of survey No. 18, Block 48; thence E.
1700 vrs. (Medium grass land)

.....to the place of beginning

R. J. Owen


J. P. Hague

Chain Carriers

I, *A. H. Parker*, State Surveyor for the State of Texas, do hereby
certify that the foregoing survey was made by me according to law under the direction of the Commissioner of
the General Land Office by establishing base lines for the block to which this survey belongs; that the limits,
boundaries and corners, with the marks, natural and artificial, are truly described in the foregoing Plat and Field
Notes.

Surveyed..... day of July 1900.

A. H. Parker
State Surveyor for the State of Texas.



The State of Texas,

Hudspeth~~El Paso~~

County,

Survey

No. 3

or

District,

Blk. 49

FIELD NOTES of a survey of

572.2
~~572~~

acres of land made for the Public Free School Fund by virtue of an Act of the First Called Session of the Twenty-Sixth Legislature, approved February 23, 1900, providing for the survey and sale of the unsurveyed school land. Said land is situated in

Angle from Polaris in Elongation

Magnetic Variation 11° 15'El Paso

County, about

10

miles

NSurra Blanca

from center of County, and known

as survey No. 3 in Block No. 49

BEGINNING AT the N. W. corner of survey No. 2; thence S. 1900 vrs. to

the S. W. corner of survey No. 2; thence W. 1700 vrs.; thence N.

1900 vrs.; thence E. 1700 vrs. (Medium grass land)

to the place of beginning

R. J. OwenJ. P. Hague

Chain Carriers

I, A. H. Parker, State Surveyor for the State of Texas, do hereby certify that the foregoing survey was made by me according to law under the direction of the Commissioner of the General Land Office by establishing base lines for the block to which this survey belongs; that the limits, boundaries and corners, with the marks, natural and artificial, are truly described in the foregoing Plat and Field Notes.

Surveyed day of July 1900.

A. H. Parker
State Surveyor for the State of Texas.

The State of Texas,

*Hudspeth**El Paso*

County,

Survey

No. *4*

or District,

Blk. *49*FIELD NOTES of a survey of *572*

acres of land made for the Public Free School Fund
by virtue of an Act of the First Called Session of
the Twenty-Sixth Legislature, approved February 23,
1900, providing for the survey and sale of the
unsurveyed school land. Said land is situated in

Magnetic Variation

11°15'

Angle from Polaris in Elongation

*Hudspeth**El Paso*

County, about

*7**N. 9° W.**10*

miles

*S. 80° W.**Sierra Blanca*

from center of County, and known

as survey No. *4* in Block No. *49*

BEGINNING AT the N. W. corner of survey No. 3; thence S. 1900 vrs. to
the S. W. corner of survey No. 3; thence W. 1700 vrs. to the E. line of
Tsp. No. 7, Block 71, T. & P. Ry. Co.; thence N. 1900 vrs. to the S. W.
corner of Block 48, an earth mound and 4 pits from which the summit of
N. Sierra Blanca bears N. 85½ W., a conical peak at E. end of mountain
bears S. 1 ¼ W.; thence E. 1700 vrs. (Medium grass land)

to the place of beginning

*R. J. Owen**J. P. Hague*

Chain Carriers

I, *A. H. Parker*, State Surveyor for the State of Texas, do hereby
certify that the foregoing survey was made by me according to law under the direction of the Commissioner of
the General Land Office by establishing base lines for the block to which this survey belongs; that the limits,
boundaries and corners, with the marks, natural and artificial, are truly described in the foregoing Plat and Field
Notes.

Surveyed day of *July* 1900.

A. H. Parker
State Surveyor for the State of Texas.

The State of Texas,

Survey

*Hudspeth**El Paso*

County,

No. *5*

or

District,

Blk. *49*FIELD NOTES of a survey of *572*

acres of land made for the Public Free School Fund
by virtue of an Act of the First Called Session of
the Twenty-Sixth Legislature, approved February 23,
1900, providing for the survey and sale of the
unsurveyed school land. Said land is situated in

Magnetic Variation *11° 15'*

Angle from Polaris in Elongation

*Hudspeth**El Paso*

County, about

*6**10*

miles

*N. 10° W.**Sierra Blanca*

from center of County, and known

as survey No. *5* in Block No. *49*

BEGINNING AT the S. W. corner of survey No. 4 in the E. line of Tsp. No.
7, Block 71, T. & P. Ry. Co.; thence E. 1700 vrs. to the S. E. corner
of survey No. 4; thence S. 1900 vrs.; thence W. 1700 vrs. to the E.
line of said Tsp. No. 7; thence N. 1900 vrs. over high mountain ridge.
(Medium grass land)

to the place of beginning

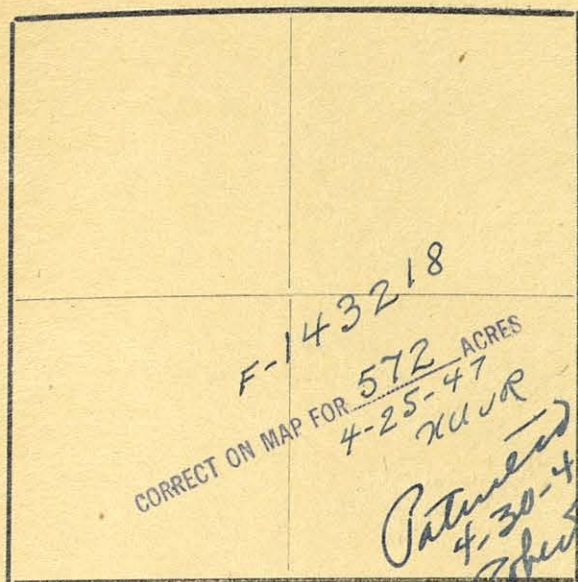
*R. J. Owen**J. P. Hague*

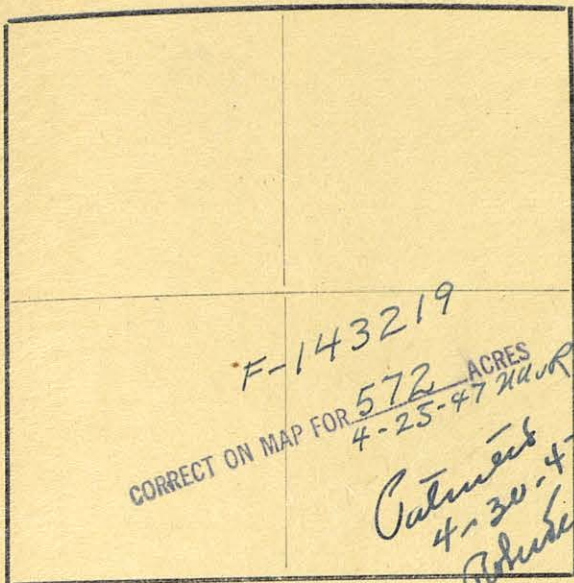
Chain Carriers

I, *A. H. Parker*, State Surveyor for the State of Texas, do hereby
certify that the foregoing survey was made by me according to law under the direction of the Commissioner of
the General Land Office by establishing base lines for the block to which this survey belongs; that the limits,
boundaries and corners, with the marks, natural and artificial, are truly described in the foregoing Plat and Field
Notes.

Surveyed day of *July* 1900.

A. H. Parker
State Surveyor for the State of Texas.





The State of Texas,

Hudspeth~~El Paso~~

County,

Survey

No. 6

or _____ District,

Blk. 49FIELD NOTES of a survey of 572

acres of land made for the Public Free School Fund
by virtue of an Act of the First Called Session of
the Twenty-Sixth Legislature, approved February 23,
1900, providing for the survey and sale of the
unsurveyed school land. Said land is situated in

Magnetic Variation 11° 15'
Angle _____ from Polaris in _____ Elongation _____

Hudspeth County, about 6 miles North Sierra Blanca
~~El Paso~~ 10 miles S. 30 W. from center of County, and known
as survey No. 6 in Block No. 49

BEGINNING AT the N. E. corner of survey No. 5; thence S. 1900 vrs. to the
S. E. corner of survey No. 5; thence E. 1700 vrs.; thence N. 1900
vrs.; thence W. 1700 vrs. (Medium grass land)

to the place of beginning

R. J. Owen

J. P. Hague

Chain Carriers

I, A. H. Parker, State Surveyor for the State of Texas, do hereby
certify that the foregoing survey was made by me according to law under the direction of the Commissioner of
the General Land Office by establishing base lines for the block to which this survey belongs; that the limits,
boundaries and corners, with the marks, natural and artificial, are truly described in the foregoing Plat and Field
Notes.

Surveyed _____ day of July 1900.

A. H. Parker
State Surveyor for the State of Texas.

The State of Texas,

Hudspeth~~El Paso~~

County,


or

District,

Survey

No. *7*Blk. *49*FIELD NOTES of a survey of *572*

acres of land made for the Public Free School Fund
by virtue of an Act of the First Called Session of
the Twenty-Sixth Legislature, approved February 23,
1900, providing for the survey and sale of the
unsurveyed school land. Said land is situated in



Magnetic Variation

11° 15'

Angle from Polaris in Elongation

Hudspeth~~El Paso~~

County, about

6

miles

*N. 5° E.**Sierra Blanca*

from center of County, and known

as survey No. *7* in Block No. *49*

BEGINNING AT the N. E. corner of survey No. 6; thence S. 1900 vrs. to

the S. E. corner of survey No. 6; thence E. 1700 vrs.; thence N.

1900 vrs.; thence W. 1700 vrs. (Good grass land)

to the place of beginning

*R. J. Owen**J. P. Hague*

Chain Carriers

I, *A. H. Parker*, State Surveyor for the State of Texas, do hereby

certify that the foregoing survey was made by me according to law under the direction of the Commissioner of
the General Land Office by establishing base lines for the block to which this survey belongs; that the limits,
boundaries and corners, with the marks, natural and artificial, are truly described in the foregoing Plat and Field
Notes.

Surveyed day of *July* 1900.

A. H. Parker
State Surveyor for the State of Texas.

The State of Texas,

Survey

El Paso County,

No. 98

or District,

Blk. 49

FIELD NOTES of a survey of 572

acres of land made for the Public Free School Fund
by virtue of an Act of the First Called Session of
the Twenty-Sixth Legislature, approved February 23,
1900, providing for the survey and sale of the
unsurveyed school land. Said land is situated in

Magnetic Variation

11° 15'

Angle from Polaris in Elongation

Hudspeth

El Paso

County, about

6

N. 18° E.

Sierra Blanca

10

miles

S. 30 W.

from center of County, and known

as survey No. 8 in Block No. 49

BEGINNING AT the N. E. corner of survey No. 7; thence S. 1900 vrs. to
the S. E. corner of survey No. 7; thence E. 1700 vrs.; thence N.
1900 vrs. to the S. E. corner of survey No. 1; thence W. 1700 vrs.
(Good grass land)

to the place of beginning

R. J. Owen

J. P. Hague

Chain Carriers

I, A. H. Parker, State Surveyor for the State of Texas, do hereby
certify that the foregoing survey was made by me according to law under the direction of the Commissioner of
the General Land Office by establishing base lines for the block to which this survey belongs; that the limits,
boundaries and corners, with the marks, natural and artificial, are truly described in the foregoing Plat and Field
Notes.

Surveyed day of July 1900.

A. H. Parker
State Surveyor for the State of Texas.

F-86425
CORRECT ON MAP FOR 572 ACRES
4-25-47
Hudspeth
Patented
4-29-47
Robertson

The State of Texas,

Survey

El Paso County,

No. 9

or District,

Blk. 49

FIELD NOTES of a survey of 572

acres of land made for the Public Free School Fund
by virtue of an Act of the First Called Session of
the Twenty-Sixth Legislature, approved February 23,
1900, providing for the survey and sale of the
unsurveyed school land. Said land is situated in

Magnetic Variation

11° 15'

Angle from Polaris in Elongation

Hudspeth

El Paso

County, about

10.5

N. 20° E.

Sierra Blanca

S. 30 W.

miles from center of County, and known

as survey No. 9 in Block No. 49

BEGINNING AT the S. E. corner of survey No. 8; thence S. 1900 vrs.;
thence W. 1700 vrs.; thence N. 1900 vrs. to the S. W. corner of survey
No. 8; thence E. 1700 vrs. (Good grass land)

to the place of beginning

R. J. Owen


J. P. Hague


Chain Carriers

I, A. H. Parker, State Surveyor for the State of Texas, do hereby
certify that the foregoing survey was made by me according to law under the direction of the Commissioner of
the General Land Office by establishing base lines for the block to which this survey belongs; that the limits,
boundaries and corners, with the marks, natural and artificial, are truly described in the foregoing Plat and Field
Notes.

Surveyed day of July 1900.

A. H. Parker
State Surveyor for the State of Texas.





The State of Texas,

Survey

El Paso County,

No. 10

or District,

Blk. 49

FIELD NOTES of a survey of 572

acres of land made for the Public Free School Fund
by virtue of an Act of the First Called Session of
the Twenty-Sixth Legislature, approved February 23,
1900, providing for the survey and sale of the
unsurveyed school land. Said land is situated in

Magnetic Variation 11° 15'

Angle from Polaris in Elongation

Hudspeth

El Paso

County, about

4 10

miles

N. 19° E.

S. 30 W.

Sierra Blanca

from center of County, and known

as survey No. 10 in Block No. 49

BEGINNING AT the N. W. corner of survey No. 9; thence S. 1900 vrs. to the
S. W. corner of survey No. 9; thence W. 1700 vrs.; thence N. 1900
vrs.; thence E. 1700 vrs. (Medium grass land)

to the place of beginning

R. J. Owen

J. P. Hague

Chain Carriers

I, A. H. Parker, State Surveyor for the State of Texas, do hereby
certify that the foregoing survey was made by me according to law under the direction of the Commissioner of
the General Land Office by establishing base lines for the block to which this survey belongs; that the limits,
boundaries and corners, with the marks, natural and artificial, are truly described in the foregoing Plat and Field
Notes.

Surveyed day of July 1900.

A. H. Parker
State Surveyor for the State of Texas.

The State of Texas,

Survey

El Paso County,

No. 11

or District,

Blk 49

FIELD NOTES of a survey of 572

acres of land made for the Public Free School Fund
by virtue of an Act of the First Called Session of
the Twenty-Sixth Legislature, approved February 23,
1900, providing for the survey and sale of the
unsurveyed school land. Said land is situated in

Magnetic Variation 11° 15'

Angle from Polaris in Elongation

Hudspeth

El Paso

County, about 4 1/2 10 miles N. 2° W. Sierra Blanca

as survey No. 11 in Block No. 49

BEGINNING AT the N. W. corner of survey No. 10; thence S. 1900 vrs. to the
the S. W. corner of survey No. 10; thence W. 1700 vrs.; thence N.
1900 vrs.; thence E. 1700 vrs. (Medium grass land)

to the place of beginning

R. J. Owen


J. P. Hague


Chain Carriers

I, A. H. Parker, State Surveyor for the State of Texas, do hereby
certify that the foregoing survey was made by me according to law under the direction of the Commissioner of
the General Land Office by establishing base lines for the block to which this survey belongs; that the limits,
boundaries and corners, with the marks, natural and artificial, are truly described in the foregoing Plat and Field
Notes.

Surveyed day of July 1900.

A. H. Parker
State Surveyor for the State of Texas.





The State of Texas,

Hudspeth~~El Paso~~

County,

Survey

No. 12

or

District,

Blk. 49FIELD NOTES of a survey of 572

acres of land made for the Public Free School Fund
by virtue of an Act of the First Called Session of
the Twenty-Sixth Legislature, approved February 23,
1900, providing for the survey and sale of the
unsurveyed school land. Said land is situated in

Magnetic Variation

11° 15'

Angle from Polaris in Elongation

Hudspeth~~El Paso~~

County, about

5~~10~~

miles

*N. 10° W.**Sierra Blanca*~~S. 30° W.~~

from center of County, and known

as survey No. 12 in Block No. 49

BEGINNING AT the N. W. corner of survey No. 11; thence S. 1900 vrs. to
the S. W. corner of survey No. 11; thence W. 1700 vrs. to the E.
line of Tsp. No. 7, Block 71, T. & P. Ry. Co.; thence N. 1900 vrs. to
the S. W. corner of survey No. 5; thence E. 1700 vrs. (Medium
grass land)

to the place of beginning


R. J. OwenJ. P. Hague

Chain Carriers

I, A. H. Parker, State Surveyor for the State of Texas, do hereby
certify that the foregoing survey was made by me according to law under the direction of the Commissioner of
the General Land Office by establishing base lines for the block to which this survey belongs; that the limits,
boundaries and corners, with the marks, natural and artificial, are truly described in the foregoing Plat and Field
Notes.

Surveyed day of July 1900.

A. H. Parker
State Surveyor for the State of Texas.

Magnetic Variation $11^{\circ}15'$

Angle from Polaris in Elongation

Hudspeth
~~El Paso~~

County, about

~~10~~⁴

miles

*N. 12° W.**Sierra Blanca*

from center of County, and known

as survey No. 13 in Block No. 49BEGINNING AT the S. W. corner of survey No. 12 in the E. line of Tsp. No. 7Block 71, T. & P. Ry. Co.; thence E. 1700 vrs. to the S. E. cornerof survey No. 12; thence S. 1900 vrs.; thence W. 1700 vrs. to theE. line of said Tsp. No. 7; thence N. 1900 vrs. (Medium grass

land)

to the place of beginning

R. J. Owen

J. P. Hague

Chain Carriers

I, A. H. Parker, State Surveyor for the State of Texas, do hereby certify that the foregoing survey was made by me according to law under the direction of the Commissioner of the General Land Office by establishing base lines for the block to which this survey belongs; that the limits, boundaries and corners, with the marks, natural and artificial, are truly described in the foregoing Plat and Field Notes.

Surveyed day of July 1900.

A. H. Parker
State Surveyor for the State of Texas.

The State of Texas,

Survey

El Paso County,No. 14

or _____ District,

Blk. 49FIELD NOTES of a survey of 572

acres of land made for the Public Free School Fund
by virtue of an Act of the First Called Session of
the Twenty-Sixth Legislature, approved February 23,
1900, providing for the survey and sale of the
unsurveyed school land. Said land is situated in

Magnetic Variation 11° 15'
Angle _____ from Polaris in _____ Elongation _____

Hudspeth County, about 3 1/2 miles N. 4° W. Sierra Blanca
El Paso S. 30 W. from center of County, and known
as survey No. 14 in Block No. 49

BEGINNING AT the N. E. corner of survey No. 13; thence S. 1900 vrs. to
the S. E. corner of survey No. 13; thence E. 1900 vrs. ~~to~~ thence N.
1900 vrs.; thence W. 1700 vrs. (Medium grass land)

to the place of beginning


R. J. OwenJ. P. Hague

Chain Carriers

I, A. H. Parker, State Surveyor for the State of Texas, do hereby
certify that the foregoing survey was made by me according to law under the direction of the Commissioner of
the General Land Office by establishing base lines for the block to which this survey belongs; that the limits,
boundaries and corners, with the marks, natural and artificial, are truly described in the foregoing Plat and Field
Notes.

Surveyed _____ day of July 1900.

A. H. Parker
State Surveyor for the State of Texas.



The State of Texas,

Survey

El Paso

County,

No. 15

or

District,

Blk. 49FIELD NOTES of a survey of 572

acres of land made for the Public Free School Fund
by virtue of an Act of the First Called Session of
the Twenty-Sixth Legislature, approved February 23,
1900, providing for the survey and sale of the
unsurveyed school land. Said land is situated in

Angle.....from Polaris in.....Elongation

Hudspeth
El PasoCounty, about 3 1/2 milesN. 12° E.Sierra Blanca

from center of County, and known

as survey No. 15 in Block No. 49

BEGINNING AT the N. E. corner of survey No. 14; thence S. 1900 vrs. to
the S. E. corner of survey No. 14; thence E. 1700 vrs.; thence N.
1900 vrs.; thence W. 1700 vrs. (Medium grass land)

to the place of beginning


R. J. OwenJ. P. Hague

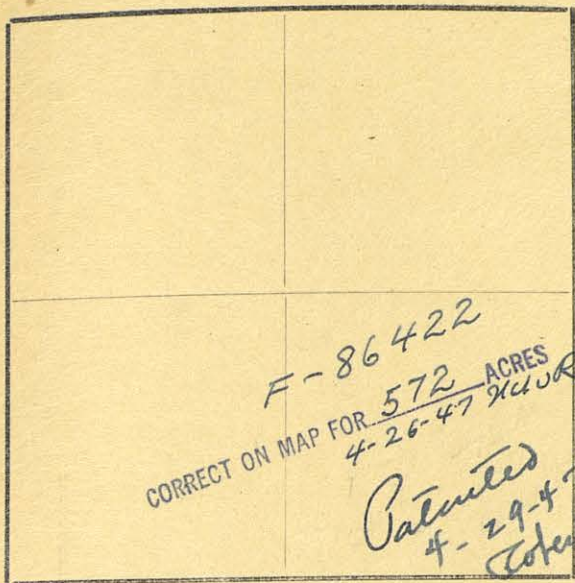
Chain Carriers

I, A. H. Parker, State Surveyor for the State of Texas, do hereby
certify that the foregoing survey was made by me according to law under the direction of the Commissioner of
the General Land Office by establishing base lines for the block to which this survey belongs; that the limits,
boundaries and corners, with the marks, natural and artificial, are truly described in the foregoing Plat and Field
Notes.

Surveyed.....day of July 1900.

A. H. Parker
State Surveyor for the State of Texas.

Magnetic Variation 11° 15'



The State of Texas,

Survey

El Paso County,No. 16

or _____ District,

Blk. 49FIELD NOTES of a survey of 572

acres of land made for the Public Free School Fund
by virtue of an Act of the First Called Session of
the Twenty-Sixth Legislature, approved February 23,
1900, providing for the survey and sale of the
unsurveyed school land. Said land is situated in

Magnetic Variation 11°15'

Angle _____ from Polaris in _____ Elongation _____

HudspethEl Paso

County, about

10 4

miles

N. 24° E.Sierra BlancaS. 30 W.

from center of County, and known

as survey No. 16 in Block No. 49

BEGINNING AT the N. E. corner of survey No. 15; thence S. 1900 vrs. to
the S. E. corner of survey No. 15; thence E. 1700 vrs. to the S. W.
corner of survey No. 16, Block 50; thence N. 1900 vrs. to the S. E.
corner of survey No. 9; thence W. 1700 vrs. (Good grass land)

to the place of beginning


R. J. OwenJ. P. Hague

Chain Carriers

I, A. H. Parker, State Surveyor for the State of Texas, do hereby
certify that the foregoing survey was made by me according to law under the direction of the Commissioner of
the General Land Office by establishing base lines for the block to which this survey belongs; that the limits,
boundaries and corners, with the marks, natural and artificial, are truly described in the foregoing Plat and Field
Notes.

Surveyed _____ day of July 1900.

A. H. Parker
State Surveyor for the State of Texas.



The State of Texas,

Hudspeth~~El Paso~~ County,

or _____ District,

Survey

No. 17Blk. 49FIELD NOTES of a survey of 572

acres of land made for the Public Free School Fund
by virtue of an Act of the First Called Session of
the Twenty-Sixth Legislature, approved February 23,
1900, providing for the survey and sale of the
unsurveyed school land. Said land is situated in

Magnetic Variation 11° 15'

Angle _____ from Polaris in _____ Elongation _____

Hudspeth~~El Paso~~County, about 2 1/2 ~~10~~

miles

N. 18° E.~~S. 30° W.~~*Sierra Blanca*

from center of County, and known

as survey No. 17 in Block No. 49

BEGINNING AT the S. E. corner of survey No. 16; thence S. 1900 vrs. to an
earth mound and 4 pits from which Dome Rock at W. end of Eagle moun-
tain bears S. 28 1/4 E., another dome rock bears S. 77 1/2 W., monument on
N. point of Sierra Blanca bears S. 65 3/4 W.; thence W. 1700 vrs.;
thence N. 1900 vrs. to the S. W. corner of survey No. 16; thence E.
1700 vrs. (Good grass land)

Patented
2-18-42
Johnson

to the place of beginning

R. J. Owen

J. P. Hague

Chain Carriers

I, A. H. Parker, State Surveyor for the State of Texas, do hereby
certify that the foregoing survey was made by me according to law under the direction of the Commissioner of
the General Land Office by establishing base lines for the block to which this survey belongs; that the limits,
boundaries and corners, with the marks, natural and artificial, are truly described in the foregoing Plat and Field
Notes.

Surveyed _____ day of July 1900.

A. H. Parker
State Surveyor for the State of Texas.

F-844493

FIELD NOTES.

Survey No. 17.

Block No. 49


Hudspeth County.

Filed in Land Office this the day
of 190

Commissioner.

CORRECT ON MAP FOR 572.9 ACRES
2-13-42
HWP

c/c 2-13-42
HWP



The State of Texas,

Hudspeth~~El Paso~~

County,

Survey

No. 18

or

District,

Blk. 49

FIELD NOTES of a survey of 572

acres of land made for the Public Free School Fund
by virtue of an Act of the First Called Session of
the Twenty-Sixth Legislature, approved February 23,
1900, providing for the survey and sale of the
unsurveyed school land. Said land is situated in

Magnetic Variation 11° 15'

Angle from Polaris in Elongation

Hudspeth~~El Paso~~

County, about

3

N. 10° E.

Sierra Blanca~~10~~

miles

~~S. 30 W.~~

from center of County, and known

as survey No. 18 in Block No. 49

BEGINNING AT the N. W. corner of survey No. 17; thence S. 1900 vrs. to
the S. W. corner of survey No. 17; thence W. 1700 vrs.; thence N.
1900 vrs.; thence E. 1700 vrs. (Medium grass land)

to the place of beginning

R. J. Owen

J. P. Pague

Chain Carriers

A. H. Parker

I, _____, State Surveyor for the State of Texas, do hereby
certify that the foregoing survey was made by me according to law under the direction of the Commissioner of
the General Land Office by establishing base lines for the block to which this survey belongs; that the limits,
boundaries and corners, with the marks, natural and artificial, are truly described in the foregoing Plat and Field
Notes.

Surveyed _____ day of July 1900.

State Surveyor for the State of Texas.

The State of Texas,

Survey

Hudspeth~~El Paso~~

County,

No. 19

or

District,

Blk. 49FIELD NOTES of a survey of 572

acres of land made for the Public Free School Fund

by virtue of an Act of the First Called Session of
the Twenty-Sixth Legislature, approved February 23,
1900, providing for the survey and sale of the
unsurveyed school land. Said land is situated in

Angle from Polaris in Elongation

Hudspeth~~El Paso~~

County, about

*2 1/2**N. 2° W.**Sierra Blanca*~~10~~

miles

~~S. 30 W.~~

from center of County, and known

as survey No. 19 in Block No. 49

BEGINNING AT the N. W. corner of survey No. 18; thence S. 1900 vrs. to
the S. W. corner of survey No. 18; thence W. 1700 vrs.; thence N.
1900 vrs.; thence E. 1700 vrs. (Medium grass land)

to the place of beginning

*R. J. Owen**J. P. Hague*

Chain Carriers


I, A. H. Parker, State Surveyor for the State of Texas, do hereby
certify that the foregoing survey was made by me according to law under the direction of the Commissioner of
the General Land Office by establishing base lines for the block to which this survey belongs; that the limits,
boundaries and corners, with the marks, natural and artificial, are truly described in the foregoing Plat and Field
Notes.

Surveyed _____ day of July 1900.

A. H. Parker
State Surveyor for the State of Texas.

F-143223
CORRECT ON MAP FOR 572 ACRES
4-26-47 *Wdyp*

*Catkins**4-30-47**Johnson*Magnetic Variation 11° 15'



The State of Texas,

~~El Paso~~

County,

or

District,

Survey

No. 20

Blk. 49

FIELD NOTES of a survey of 572

acres of land made for the Public Free School Fund
by virtue of an Act of the First Called Session of
the Twenty-Sixth Legislature, approved February 23,
1900, providing for the survey and sale of the
unsurveyed school land. Said land is situated in

Magnetic Variation $11^{\circ}15'$

Angle from Polaris in Elongation

~~El Paso~~ Hudspeth

County, about

~~10~~ $2\frac{1}{2}$ miles ~~S. 30 W.~~ N. 19 W.

Sierra Blanca

from center of County, and known

as survey No. 20 in Block No. 49

BEGINNING AT the N. W. corner of survey No. 19; thence S. 1900 vrs. to
the S. W. corner of survey No. 19; thence W. 1700 vrs. to an earth
mound and 4 pits in the E. line of Tsp. No. 7, Block 71, T. & P. Ry.
Co. from which the S. E. corner of said Ts p. bears S. 2855 vrs.,
the Summit of Sierra Blanca bears N. $46\frac{1}{2}$ W., a conical peak bears N.
 $87\frac{1}{2}$ W. thence N. 1900 vrs. to the S. W. corner of survey No. 13;
thence E. 1700 vrs. (Medium grass land)

to the place of beginning

R. J. Owen


J. P. Hague

Chain Carriers

I, A. H. Parker, State Surveyor for the State of Texas, do hereby
certify that the foregoing survey was made by me according to law under the direction of the Commissioner of
the General Land Office by establishing base lines for the block to which this survey belongs; that the limits,
boundaries and corners, with the marks, natural and artificial, are truly described in the foregoing Plat and Field
Notes.

Surveyed day of July 1900.

A. H. Parker
State Surveyor for the State of Texas.



The State of Texas,

Survey

El Paso

County,

No. 1

or

District,

Blk. 50

FIELD NOTES of a survey of 640

acres of land made for the Public Free School Fund
by virtue of an Act of the First Called Session of
the Twenty-Sixth Legislature, approved February 23,
1900, providing for the survey and sale of the
unsurveyed school land. Said land is situated in

Magnetic Variation 11°15'

Angle from Polaris in Elongation

Hudspeth

El Paso

County, about

10 9

miles

S. 145° E.

Sierra Blanca

from center of County, and known

as survey No.

1

in Block No.

505

BEGINNING AT the S. E. corner of Block 47 1/2, a stone mound from which the
monument on Sierra Blanca bears S. 80 1/2 W., nipple peak bears S. 10 E.
Eagle Peak bears S. 28 1/2 E.; thence S. 1900 vrs. to the S. E. corner
of survey No. 6, Block 51; thence W. 1900 vrs.; thence N. 1900 vrs. to
the S. W. corner of survey No. 21, Block 47 1/2; thence E. 1900 vrs.

(Good grass land)

to the place of beginning

F-140829
CORRECT ON MAP FOR 640 ACRES
To correct Patent 12-17-47
RJR

R. J. Owen

J. P. Hague

Chain Carriers

I, A. H. Parker, State Surveyor for the State of Texas, do hereby
certify that the foregoing survey was made by me according to law under the direction of the Commissioner of
the General Land Office by establishing base lines for the block to which this survey belongs; that the limits,
boundaries and corners, with the marks, natural and artificial, are truly described in the foregoing Plat and Field
Notes.

Surveyed day of July 1900.

A. H. Parker
State Surveyor for the State of Texas.

The State of Texas,

Survey

El Paso County,

No. 2

or District,

Blk. 50

FIELD NOTES of a survey of 640

acres of land made for the Public Free School Fund
by virtue of an Act of the First Called Session of
the Twenty-Sixth Legislature, approved February 23,
1900, providing for the survey and sale of the
unsurveyed school land. Said land is situated in

Magnetic Variation 11° 15'

Angle from Polaris in Elongation

Hudspeth

El Paso County, about

10.9 miles

S. N. 40° E.

Sierra Blanca

from center of County, and known

as survey No. 2 in Block No. 50

BEGINNING AT the N. W. corner of survey No. 1; thence S. 1900 vrs. to the
the S. W. corner of survey No. 1; thence W. 1900 vrs.; thence N.
1900 vrs.; thence E. 1900 vrs. (Good grass land)

to the place of beginning

R. J. Owen

J. P. Hague


Chain Carriers

I, A. H. Parker, State Surveyor for the State of Texas, do hereby
certify that the foregoing survey was made by me according to law under the direction of the Commissioner of
the General Land Office by establishing base lines for the block to which this survey belongs; that the limits,
boundaries and corners, with the marks, natural and artificial, are truly described in the foregoing Plat and Field
Notes.

Surveyed day of July 1900.

A. H. Parker
State Surveyor for the State of Texas.

F-140830
CORRECT ON MAP FOR 640 ACRES
4-26-47 HUR
Caterpillar
4-30-47
Robinson



The State of Texas,

Survey

El Paso County,

No. 3

or District,

Blk. 50.

FIELD NOTES of a survey of 640

acres of land made for the Public Free School Fund
by virtue of an Act of the First Called Session of
the Twenty-Sixth Legislature, approved February 23,
1900, providing for the survey and sale of the
unsurveyed school land. Said land is situated in

Magnetic Variation 11°15'

Angle from Polaris in Elongation

Hudspeth

El Paso

County, about

8-10

miles

N. 35° E.

S.

Sierra Blanca

from center of County, and known

as survey No. 3 in Block No. 50

BEGINNING AT the N. W. corner of survey No. 2; thence S. 1900 vrs. to

the S. W. corner of survey No. 2; thence W. 1900 vrs.; thence N.

1900 vrs. to the S. W. corner of survey No. 23, Block 47½; thence E.

1900 vrs. (Good grass land)

to the place of beginning

R. J. Owen

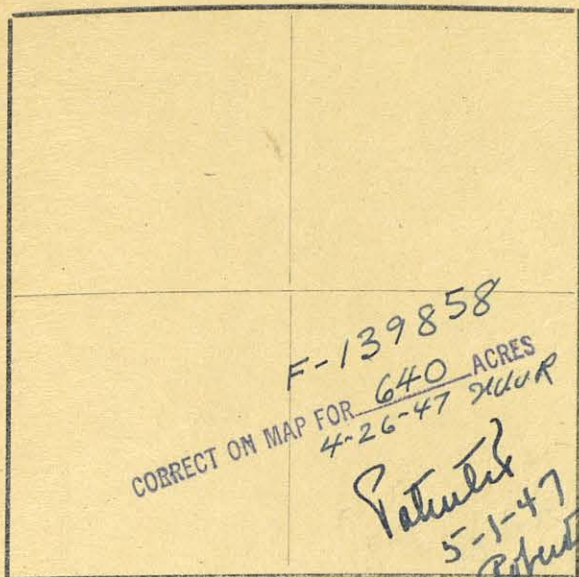
J. P. Hague

Chain Carriers

I, A. H. Parker, State Surveyor for the State of Texas, do hereby
certify that the foregoing survey was made by me according to law under the direction of the Commissioner of
the General Land Office by establishing base lines for the block to which this survey belongs; that the limits,
boundaries and corners, with the marks, natural and artificial, are truly described in the foregoing Plat and Field
Notes.

Surveyed day of July 1900.

A. H. Parker
State Surveyor for the State of Texas.



The State of Texas,

Survey

El Paso

County,

No. 4

or

District,

Blk. 50

FIELD NOTES of a survey of 640

acres of land made for the Public Free School Fund
by virtue of an Act of the First Called Session of
the Twenty-Sixth Legislature, approved February 23,
1900, providing for the survey and sale of the
unsurveyed school land. Said land is situated in

Magnetic Variation 11° 15'

Angle from Polaris in Elongation

Hudspeth
El Paso

County, about

107 miles

S. N26E

Sierra Blanca

from center of County, and known

as survey No. 4 in Block No. 50

BEGINNING AT the N. W. corner of survey No. 3; thence S. 1900 vrs. to
the S. W. corner of survey No. 3; thence W. 1900 vrs.; thence N.
1900 vrs.; thence E. 1900 vrs.; (Good grass land)

to the place of beginning

R. J. Owen


J. P. Hague

Chain Carriers

I, A. H. Parker, State Surveyor for the State of Texas, do hereby
certify that the foregoing survey was made by me according to law under the direction of the Commissioner of
the General Land Office by establishing base lines for the block to which this survey belongs; that the limits,
boundaries and corners, with the marks, natural and artificial, are truly described in the foregoing Plat and Field
Notes.

Surveyed July 1900.

A. H. Parker
State Surveyor for the State of Texas.



The State of Texas,

Survey

El Paso County,

No. 5.

or District,

Blk. 50

FIELD NOTES of a survey of 640

acres of land made for the Public Free School Fund
by virtue of an Act of the First Called Session of
the Twenty-Sixth Legislature, approved February 23,
1900, providing for the survey and sale of the
unsurveyed school land. Said land is situated in

Magnetic Variation 11° 15'

Angle from Polaris in Elongation

Hudspeth

El Paso County, about 10.7 miles N. 21° E. from center of County, and known

as survey No. 5 in Block No. 50 &

BEGINNING AT the N. W. corner of survey No. 4; thence S. 1900 vrs. to

the S. W. corner of survey No. 4; thence W. 1900 vrs. to the S. E.

corner of survey No. 1, Block 49; thence N. 1900 vrs. to the N. E.

corner of said survey No. 1, an earth mound and 4 pits from which a

dome rock in the Quitman mountains bears S. 55½ W., the monument on

Sierra Blanca Bears S. 74° 40' W. thence E. 1900 vrs. (Good

grass land)

to the place of beginning

R. J. Owen

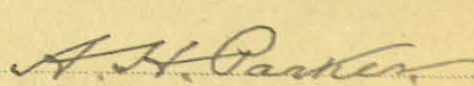
J. P. Hague

Chain Carriers

I, A. H. Parker, State Surveyor for the State of Texas, do hereby

certify that the foregoing survey was made by me according to law under the direction of the Commissioner of
the General Land Office by establishing base lines for the block to which this survey belongs; that the limits,
boundaries and corners, with the marks, natural and artificial, are truly described in the foregoing Plat and Field
Notes.

Surveyed day of July 1900.


State Surveyor for the State of Texas.

The State of Texas,

Survey

El Paso County,No. 6

or _____ District,

Blk. 50FIELD NOTES of a survey of 640

acres of land made for the Public Free School Fund
by virtue of an Act of the First Called Session of
the Twenty-Sixth Legislature, approved February 23,
1900, providing for the survey and sale of the
unsurveyed school land. Said land is situated in

Magnetic Variation 11°15'

Angle _____ from Polaris in _____ Elongation _____

HudspethEl Paso

County, about

106 milesS. N25ESierra Blanca

from center of County, and known

as survey No. 6 in Block No. 50

BEGINNING AT the S. W. corner of survey No. 5; thence E. 1900 vrs. to

the S. E. corner of survey No. 5; thence S. 1900 vrs.; thence W.

1900 vrs. to the S. E. corner of survey No. 8, Block 49; thence N.

1900 vrs.; (Good grass land)

to the place of beginning

R. J. OwenJ. P. Hague

Chain Carriers


A. H. Parker

I, _____, State Surveyor for the State of Texas, do hereby
certify that the foregoing survey was made by me according to law under the direction of the Commissioner of
the General Land Office by establishing base lines for the block to which this survey belongs; that the limits,
boundaries and corners, with the marks, natural and artificial, are truly described in the foregoing Plat and Field
Notes.

Surveyed _____ day of July 1900.

A. H. Parker
State Surveyor for the State of Texas.

F-140832
CORRECT ON MAP FOR 640 ACRES
4-26-47
Patented
5-1-47
Bureau



The State of Texas,

Survey

El Paso County,

No. 7

or District,

Blk. 50

FIELD NOTES of a survey of 640

acres of land made for the Public Free School Fund
by virtue of an Act of the First Called Session of
the Twenty-Sixth Legislature, approved February 23,
1900, providing for the survey and sale of the
unsurveyed school land. Said land is situated in

Magnetic Variation

11° 15'

Angle from Polaris in Elongation

Hudspeth

El Paso

County, about

107 miles

S. 43° E.

Sierra Blanca

from center of County, and known

as survey No. 7 in Block No. 50

BEGINNING AT the N. E. corner of survey No. 6; thence S. 1900 vrs. to
the S. E. corner of survey No. 6; thence E. 1900 vrs.; thence N.
1900 vrs.; thence W. 1900 vrs. (Good grass land)

to the place of beginning

R. J. Owen

J. P. Hague

Chain Carriers

I, A. H. Parker, State Surveyor for the State of Texas, do hereby
certify that the foregoing survey was made by me according to law under the direction of the Commissioner of
the General Land Office by establishing base lines for the block to which this survey belongs; that the limits,
boundaries and corners, with the marks, natural and artificial, are truly described in the foregoing Plat and Field
Notes.

Surveyed day of July 1900.

A. H. Parker
State Surveyor for the State of Texas.

The State of Texas,

Survey

El Paso County,No. 8

or _____ District,

Blk. 50FIELD NOTES of a survey of 640

acres of land made for the Public Free School Fund
by virtue of an Act of the First Called Session of
the Twenty-Sixth Legislature, approved February 23,
1900, providing for the survey and sale of the
unsurveyed school land. Said land is situated in

Magnetic Variation

11°15'

Angle _____ from Polaris in _____ Elongation

Hudspeth
~~El Paso~~County, about 16.7 miles S. N 38° E from Sierra Blanca
~~center of County~~as survey No. 8 in Block No. 50

BEGINNING AT the N. E. corner of survey No. 7; thence S. 1900 vrs. to
the S. E. corner of survey No. 7; thence E. 1900 vrs.; thence N.
1900 vrs.; thence W. 1900 vrs. (Good grass land)

to the place of beginning

R. J. OwenJ. P. Hague

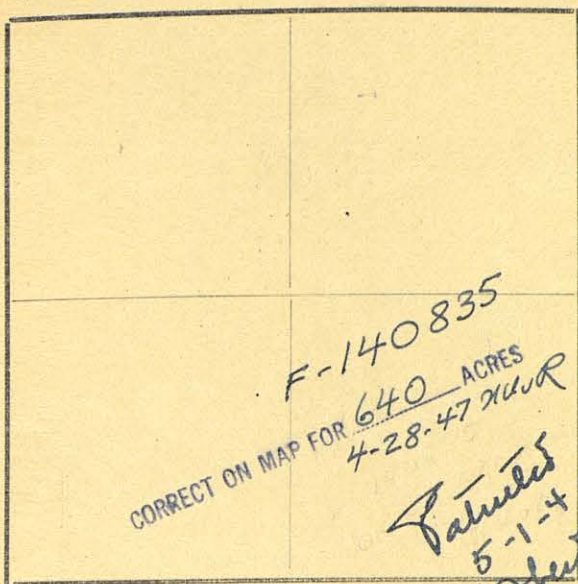
Chain Carriers

I, A. H. Parker, State Surveyor for the State of Texas, do hereby
certify that the foregoing survey was made by me according to law under the direction of the Commissioner of
the General Land Office by establishing base lines for the block to which this survey belongs; that the limits,
boundaries and corners, with the marks, natural and artificial, are truly described in the foregoing Plat and Field
Notes.

Surveyed _____ day of July 1900.

A. H. Parker
State Surveyor for the State of Texas.

F-140834
CORRECT ON MAP FOR 640 ACRES
4-26-47
XUVR
Patented
5-1-47
C. A. Parker



The State of Texas,

El Paso County,

or District,

Survey

No. 9

Blk. 50

FIELD NOTES of a survey of 640

acres of land made for the Public Free School Fund
by virtue of an Act of the First Called Session of
the Twenty-Sixth Legislature, approved February 23,
1900, providing for the survey and sale of the
unsurveyed school land. Said land is situated in

Magnetic Variation 11° 15'

Angle from Polaris in Elongation

Hudspeth

El Paso

County, about

10 8

miles

S. N. H. C.

Sierra Blanca

from center of County, and known

as survey No. 9 in Block No. 50

BEGINNING AT the N. E. corner of survey No. 8; thence S. 1900 vrs. to

the S. E. corner of survey No. 8; thence E. 1900 vrs.; thence N.

1900 vrs.; thence W. 1900 vrs. (Good grass land)

to the place of beginning

R. J. Owen

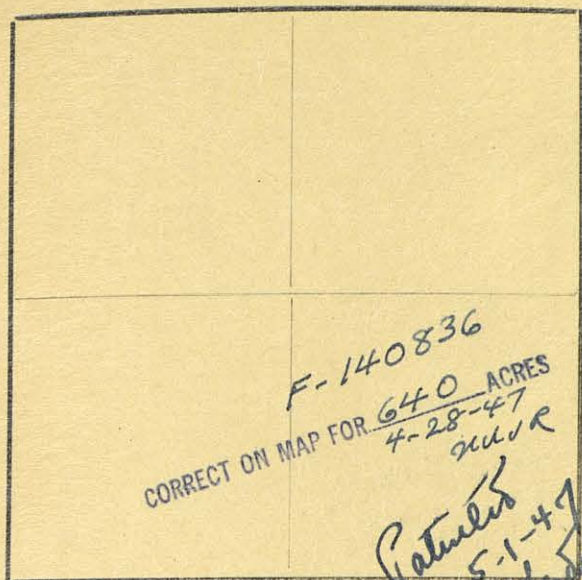
J. P. Hague

Chain Carriers

I, A. H. Parker, State Surveyor for the State of Texas, do hereby
certify that the foregoing survey was made by me according to law under the direction of the Commissioner of
the General Land Office by establishing base lines for the block to which this survey belongs; that the limits,
boundaries and corners, with the marks, natural and artificial, are truly described in the foregoing Plat and Field
Notes.

Surveyed day of July 1900.

A. H. Parker
State Surveyor for the State of Texas.



Magnetic Variation

11° 15'

Angle from Polaris in Elongation

Hudspeth

El Paso

County, about

10 8

miles

S. N. 49° E.

Sierra Blanca

from center of County, and known

as survey No.

10

in Block No.

50

BEGINNING AT

the N. E. corner of survey No. 9;

thence

S. 1900 vrs. to

the S. E. corner of survey No. 9; thence E. 1900 vrs. to the S. W.

corner of survey No. 7, Block 51; thence N. 1900 vrs. to the S. E.

corner of survey No. 1; thence W. 1900 vrs.; (Good grass land)

to the place of beginning

R. J. Owen

J. P. Hague

Chain Carriers

I,

A. H. Parker

State Surveyor for the State of Texas, do hereby

certify that the foregoing survey was made by me according to law under the direction of the Commissioner of the General Land Office by establishing base lines for the block to which this survey belongs; that the limits, boundaries and corners, with the marks, natural and artificial, are truly described in the foregoing Plat and Field Notes.

Surveyed

day of

July

1900.

A. H. Parker
State Surveyor for the State of Texas.

The State of Texas,

Survey

El Paso

County,

No. 10


or

District,

Blk. 50

FIELD NOTES of a survey of 640

acres of land made for the Public Free School Fund by virtue of an Act of the First Called Session of the Twenty-Sixth Legislature, approved February 23, 1900, providing for the survey and sale of the unsurveyed school land. Said land is situated in



The State of Texas,

Survey

El Paso County,

No. 11

or District,

Blk. 50

FIELD NOTES of a survey of 640

acres of land made for the Public Free School Fund
by virtue of an Act of the First Called Session of
the Twenty-Sixth Legislature, approved February 23,
1900, providing for the survey and sale of the
unsurveyed school land. Said land is situated in

Magnetic Variation

11°15'

Angle from Polaris in Elongation

Hudspeth

El Paso

County, about

10.8 miles

S. N. 55° E.

Sierra Blanca

from center of County, and known

as survey No. 11 in Block No. 50

BEGINNING AT the S. E. corner of survey No. 10; thence S. 1900 vrs. to
the S. W. corner of survey No. 18, Block 51; thence W. 1900 vrs.;
thence N. 1900 vrs. to the S. W. corner of survey No. 10; thence E.
1900 vrs. (Good grass land)

to the place of beginning

R. J. Owen

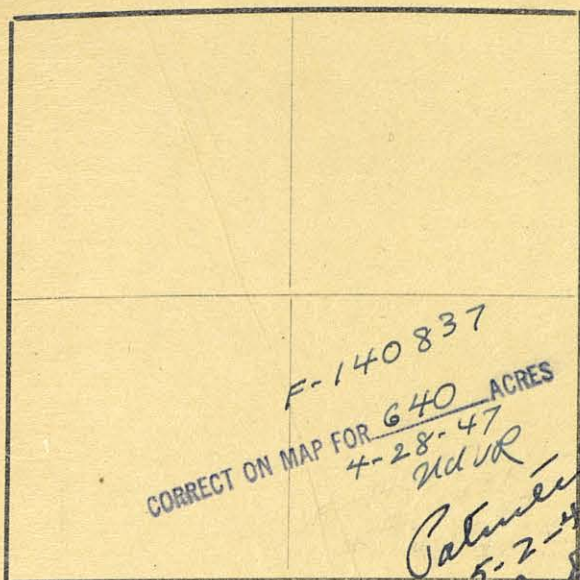
J. P. Hague

Chain Carriers

I, A. H. Parker, State Surveyor for the State of Texas, do hereby
certify that the foregoing survey was made by me according to law under the direction of the Commissioner of
the General Land Office by establishing base lines for the block to which this survey belongs; that the limits,
boundaries and corners, with the marks, natural and artificial, are truly described in the foregoing Plat and Field
Notes.

Surveyed day of July 1900.

A. H. Parker
State Surveyor for the State of Texas.



The State of Texas,

El Paso County, Survey
 No. 12
 or District, Blk. 50

FIELD NOTES of a survey of 640

acres of land made for the Public Free School Fund
 by virtue of an Act of the First Called Session of
 the Twenty-Sixth Legislature, approved February 23,
 1900, providing for the survey and sale of the
 unsurveyed school land. Said land is situated in

Magnetic Variation 11°15'

Angle from Polaris in Elongation

Hudspeth
El Paso

County, about 10.7 miles N. 50° E. from center of County, and known

as survey No. 12 in Block No. 50

BEGINNING AT the N. W. corner of survey No. 11; thence S. 1900 vrs. to
 the S. W. corner of survey No. 11; thence W. 1900 vrs.; thence N.
 1900 vrs.; thence E. 1900 vrs. (Good grass land)

to the place of beginning

R. J. Owen

J. P. Hague


Chain Carriers

A. H. Parker

I, A. H. Parker, State Surveyor for the State of Texas, do hereby
 certify that the foregoing survey was made by me according to law under the direction of the Commissioner of
 the General Land Office by establishing base lines for the block to which this survey belongs; that the limits,
 boundaries and corners, with the marks, natural and artificial, are truly described in the foregoing Plat and Field
 Notes.

Surveyed day of July 1900.

A. H. Parker
 State Surveyor for the State of Texas.



The State of Texas,

Survey

El Paso County,No. 13

or _____ District,

Blk. 50FIELD NOTES of a survey of 640

acres of land made for the Public Free School Fund
by virtue of an Act of the First Called Session of
the Twenty-Sixth Legislature, approved February 23,
1900, providing for the survey and sale of the
unsurveyed school land. Said land is situated in

Magnetic Variation 11°15'

Angle _____ from Polaris in _____ Elongation _____

Hudspeth
El PasoCounty, about 6-10 miles S. N. 46° E. from center of County, and knownas survey No. 13 in Block No. 50

BEGINNING AT the N. W. corner of survey No. 12; thence S. 1900 vrs. to
the S. W. corner of survey No. 12; thence E. W. 1900 vrs.; thence N.
1900 vrs.; thence E. 1900 vrs. (Good grass land)

_____ to the place of beginning

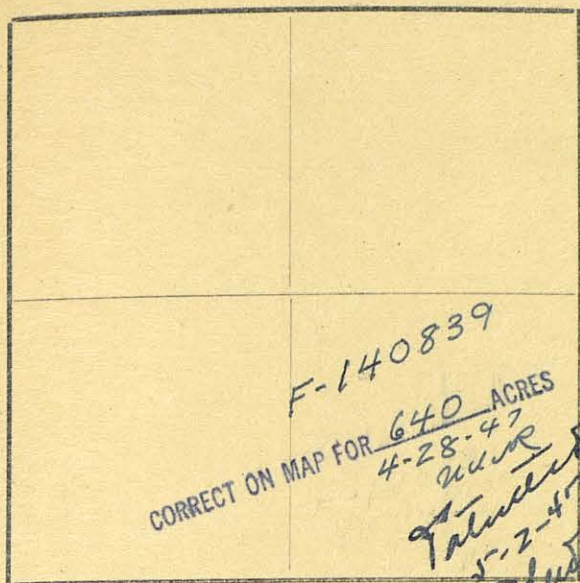
R. J. OwenJ. P. Hague

Chain Carriers

I, A. H. Parker, State Surveyor for the State of Texas, do hereby
certify that the foregoing survey was made by me according to law under the direction of the Commissioner of
the General Land Office by establishing base lines for the block to which this survey belongs; that the limits,
boundaries and corners, with the marks, natural and artificial, are truly described in the foregoing Plat and Field
Notes.

Surveyed _____ day of July 1900.

A. H. Parker
State Surveyor for the State of Texas.



Magnetic Variation

11° 15'

Angle from Polaris in Elongation

Hudspeth
El Paso

County, about

10.6 miles N. 38° E. S.

Sierra Blanca

from center of County, and known

as survey No. 14 in Block No. 50

BEGINNING AT the N. W. corner of survey No. 13; thence S. 1900 vrs. to
the S. W. corner of survey No. 13; thence W. 1900 vrs.; thence N.
1900 vrs.; thence E. 1900 vrs. (Good grass land)

to the place of beginning

R. J. Owen

J. P. Hague

Chain Carriers


I, A. H. Parker, State Surveyor for the State of Texas, do hereby
certify that the foregoing survey was made by me according to law under the direction of the Commissioner of
the General Land Office by establishing base lines for the block to which this survey belongs; that the limits,
boundaries and corners, with the marks, natural and artificial, are truly described in the foregoing Plat and Field
Notes.

Surveyed day of July 1900.

A. H. Parker
State Surveyor for the State of Texas.

The State of Texas, } Survey
El Paso County, } No. 14
or District, } Blk. 50

FIELD NOTES of a survey of 640
acres of land made for the Public Free School Fund
by virtue of an Act of the First Called Session of
the Twenty-Sixth Legislature, approved February 23,
1900, providing for the survey and sale of the
unsurveyed school land. Said land is situated in



The State of Texas,

Survey

El Paso

County,

No. 15

or

District,

Blk. 50

FIELD NOTES of a survey of 640

acres of land made for the Public Free School Fund
by virtue of an Act of the First Called Session of
the Twenty-Sixth Legislature, approved February 23,
1900, providing for the survey and sale of the
unsurveyed school land. Said land is situated in

Magnetic Variation

11° 15'

Angle from Polaris in Elongation

Hudspeth

El Paso

County, about

10.5 miles N. 33° E. S.

Sierra Blanca

from center of County, and known

as survey No. 15 in Block No. 50

BEGINNING AT the N. W. corner of survey No. 14; thence S. 1900 vrs. to
the S. W. corner of survey No. 14; thence W. 1900 vrs. to the S. E.
corner of survey No. 9, Block 49; thence N. 1900 vrs. to the N. E.
corner of said survey NO. 9; thence E. 1900 vrs. (Good grass land).

to the place of beginning

R. J. Owen


J. P. Hague

Chain Carriers

I, A. H. Parker, State Surveyor for the State of Texas, do hereby
certify that the foregoing survey was made by me according to law under the direction of the Commissioner of
the General Land Office by establishing base lines for the block to which this survey belongs; that the limits,
boundaries and corners, with the marks, natural and artificial, are truly described in the foregoing Plat and Field
Notes.

Surveyed day of July 1900.

A. H. Parker
State Surveyor for the State of Texas.



The State of Texas,

*Hudspeth**El Paso*

County,

Survey

No. *16*

or _____ District,

Blk. *50*FIELD NOTES of a survey of *640*

acres of land made for the Public Free School Fund
by virtue of an Act of the First Called Session of
the Twenty-Sixth Legislature, approved February 23,
1900, providing for the survey and sale of the
unsurveyed school land. Said land is situated in

Magnetic Variation *11°15'*

Angle _____ from Polaris in _____ Elongation _____

Hudspeth
El Paso

County, about

10 5

miles

N. 40° E.
*S.**Sierra Blanca*
from center of County, and knownas survey No. *16* in Block No. *50*

BEGINNING AT the S. W. corner of survey No. 15; thence E. 1900 vrs. to

the S. E. corner of survey No. 15; thence S. 1900 vrs.; thence W.

1900 vrs. to the S. E. corner of survey No. 16, Block 49; thence N.

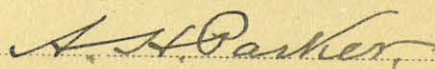
1900 vrs. (Good grass land)

to the place of beginning

*R. J. Owen**J. P. Hague*

Chain Carriers

I, *A. H. Parker*, State Surveyor for the State of Texas, do hereby
certify that the foregoing survey was made by me according to law under the direction of the Commissioner of
the General Land Office by establishing base lines for the block to which this survey belongs; that the limits,
boundaries and corners, with the marks, natural and artificial, are truly described in the foregoing Plat and Field
Notes.

Surveyed _____ day of *July* 1900.

State Surveyor for the State of Texas.

F-143519

FIELD NOTES.

Survey No. 16

Block No. 50


Hudspeth County.

Filed in Land Office this the day

of 190

Commissioner.

CORRECT ON MAP FOR 640⁰ ACRES
3-10-43 HUR



The State of Texas,

Hudspeth~~El Paso~~

County,

or

District,

Survey

No. *17*Blk. *50*FIELD NOTES of a survey of *640*

acres of land made for the Public Free School Fund
by virtue of an Act of the First Called Session of
the Twenty-Sixth Legislature, approved February 23,
1900, providing for the survey and sale of the
unsurveyed school land. Said land is situated in

Magnetic Variation

11°15'

Angle from Polaris in Elongation

Hudspeth~~El Paso~~

County, about

19.5

miles

*N. 45° E.**S.**Sierra Blanca*

from center of County, and known

as survey No. *17* in Block No. *50*

BEGINNING AT the N. E. corner of survey No. 16; thence S. 1900 vrs. to
the S. E. corner of survey No. 16; thence E. 1900 vrs.; thence N.
1900 vrs.; thence W. 1900 vrs. (Good grass land)

to the place of beginning

*R. J. Owen**J. P. Hague*

Chain Carriers

I, *A. H. Parker*, State Surveyor for the State of Texas, do hereby
certify that the foregoing survey was made by me according to law under the direction of the Commissioner of
the General Land Office by establishing base lines for the block to which this survey belongs; that the limits,
boundaries and corners, with the marks, natural and artificial, are truly described in the foregoing Plat and Field
Notes.

Surveyed day of *July* 1900.

A. H. Parker
State Surveyor for the State of Texas.

F-143520

FIELD NOTES.

Survey No. 17.


Block No. 50.

Hudspeth County.

Filed in Land Office this the day
of 190.

Commissioner.

CORRECT ON MAP FOR 640⁰ ACRES
3-10-43 MUR



The State of Texas,

El Paso County, Survey
 or District, No. 18
 Blk. 50

FIELD NOTES of a survey of 640

acres of land made for the Public Free School Fund
 by virtue of an Act of the First Called Session of
 the Twenty-Sixth Legislature, approved February 23,
 1900, providing for the survey and sale of the
 unsurveyed school land. Said land is situated in

Magnetic Variation

11° 15'

Angle from Polaris in Elongation

Hudspeth

El Paso

County, about

10.5

miles N. 52° E.

Sierra Blanca

from center of County, and known

as survey No. 18 in Block No. 50

BEGINNING AT the N. E. corner of survey No. 17; thence S. 1900 vrs. to

the S. E. corner of survey No. 17; thence E. 1900 vrs; to thence N.

1900 vrs.; thence W. 1900 vrs. (Good grass land)

to the place of beginning

R. J. Owen

J. P. Hague

Chain Carriers

I, A. H. Parker, State Surveyor for the State of Texas, do hereby
 certify that the foregoing survey was made by me according to law under the direction of the Commissioner of
 the General Land Office by establishing base lines for the block to which this survey belongs; that the limits,
 boundaries and corners, with the marks, natural and artificial, are truly described in the foregoing Plat and Field
 Notes.

Surveyed day of July 1900.

A. H. Parker
 State Surveyor for the State of Texas.

The State of Texas,

Survey

El Paso County,

No. 19

or District,

Blk. 50

FIELD NOTES of a survey of 640

acres of land made for the Public Free School Fund
by virtue of an Act of the First Called Session of
the Twenty-Sixth Legislature, approved February 23,
1900, providing for the survey and sale of the
unsurveyed school land. Said land is situated in

Magnetic Variation 11°15'

Angle from Polaris in Elongation

Hudspeth

El Paso

County, about

10.6

miles N. 55° E.

from center of County, and known

as survey No. 19 in Block No. 50

BEGINNING AT the N. E. corner of survey No. 18; thence S. 1900 vrs. to

the S. E. corner of survey No. 18; thence E. 1900 vrs.; thence N.

1900 vrs.; thence W. 1900 vrs. (Good grass land)

to the place of beginning

R. J. Owen

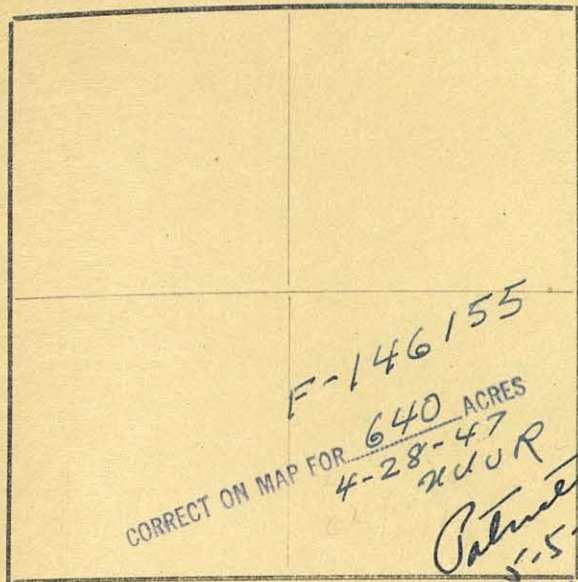
J. P. Hague

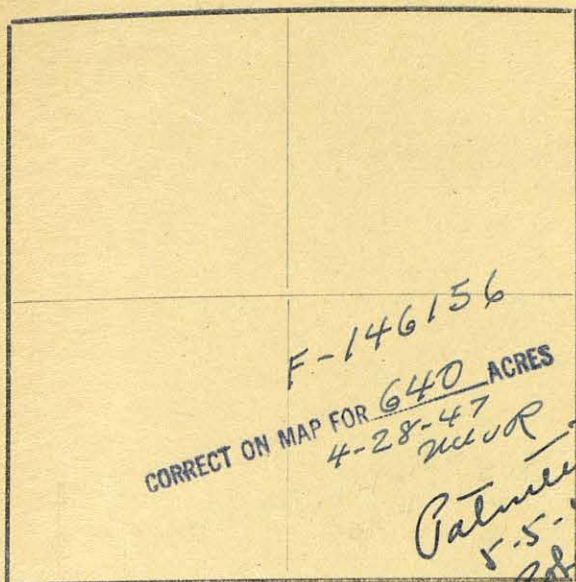
Chain Carriers

I, A. H. Parker, State Surveyor for the State of Texas, do hereby
certify that the foregoing survey was made by me according to law under the direction of the Commissioner of
the General Land Office by establishing base lines for the block to which this survey belongs; that the limits,
boundaries and corners, with the marks, natural and artificial, are truly described in the foregoing Plat and Field
Notes.

Surveyed day of July 1900.

A. H. Parker
State Surveyor for the State of Texas.





The State of Texas,

Survey

El Paso

County,

No. 20

or

District,

Blk. 50

FIELD NOTES of a survey of 640

acres of land made for the Public Free School Fund
by virtue of an Act of the First Called Session of
the Twenty-Sixth Legislature, approved February 23,
1900, providing for the survey and sale of the
unsurveyed school land. Said land is situated in

Magnetic Variation

11°15'

Angle from Polaris in Elongation

Hudspeth

El Paso

County, about

10.7 miles N. 60° E. S.

Sierra Blanca

from center of County, and known

as survey No. 20 in Block No. 50

BEGINNING AT the N. E. corner of survey No 19; thence S. 1900 vrs. to
the S. E. corner of survey No. 19; thence E. 1900 vrs. to the S. W.
corner of survey No. 19, Block 51; thence N. 1900 vrs. to the S. E.
corner of survey No. 11; thence W. 1900 vrs. (Good grass land)

to the place of beginning

R. J. Owen


J. P. Hague

Chain Carriers

I, A. H. Parker, State Surveyor for the State of Texas, do hereby
certify that the foregoing survey was made by me according to law under the direction of the Commissioner of
the General Land Office by establishing base lines for the block to which this survey belongs; that the limits,
boundaries and corners, with the marks, natural and artificial, are truly described in the foregoing Plat and Field
Notes.

Surveyed day of July 1900.

A. H. Parker
State Surveyor for the State of Texas.



The State of Texas,

Survey

El Paso

County,

No. 21

or

District,

Blk. 50FIELD NOTES of a survey of 640

acres of land made for the Public Free School Fund
by virtue of an Act of the First Called Session of
the Twenty-Sixth Legislature, approved February 23,
1900, providing for the survey and sale of the
unsurveyed school land. Said land is situated in

Magnetic Variation

11° 15'

Angle from Polaris in Elongation

Hudspeth
El Paso

County, about

107miles N 67° E S.Sierra Blanca
from center of County, and knownas survey No. 21 in Block No. 50

BEGINNING AT the S. E. corner of survey No. 20; thence S. 1900 yrs. to

an earth mound in a flat from which nipple peak bears S. 13° 15' E.,

Sierra Blanca Bears N. 75° W., a conical peak bears S. 66° E.; thence

W. 1900 yrs.; thence N. 1900 yrs. to the S. W. corner of survey No.

20; thence E. 1900 yrs. (Good grass land)

to the place of beginning

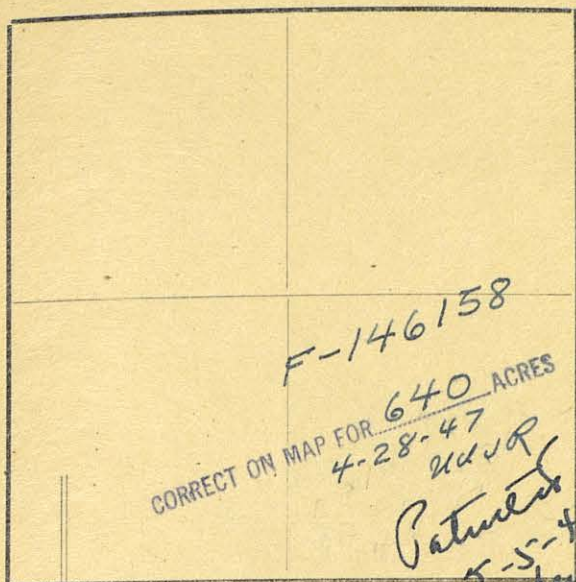
R. J. OwenJ. P. Hague

Chain Carriers

I, A. H. Parker, State Surveyor for the State of Texas, do hereby
certify that the foregoing survey was made by me according to law under the direction of the Commissioner of
the General Land Office by establishing base lines for the block to which this survey belongs; that the limits,
boundaries and corners, with the marks, natural and artificial, are truly described in the foregoing Plat and Field
Notes.

Surveyed day of July 1900.

A. H. Parker
State Surveyor for the State of Texas.



The State of Texas,

Survey

El Paso

County,

No. 22

or

District,

Blk. 50FIELD NOTES of a survey of 640

acres of land made for the Public Free School Fund

by virtue of an Act of the First Called Session of

the Twenty-Sixth Legislature, approved February 23,

1900, providing for the survey and sale of the

unsurveyed school land. Said land is situated in

Magnetic Variation 11° 15'

Angle from Polaris in Elongation

HudspethEl Paso

County, about

10 6miles N. 65° E.from Sierra Blanca

center of County, and known

as survey No. 22 in Block No. 50BEGINNING AT the N. W. corner of survey No. 21; thence 1900 vrs. tothe S. W. corner of survey No. 21; thence W. 1900 vrs.; thence N.1900 vrs.; thence E. 1900 vrs. (Good grass land)

to the place of beginning

R. J. OwenJ. P. Hague


Chain Carriers

I, A. H. Parker, State Surveyor for the State of Texas, do hereby certify that the foregoing survey was made by me according to law under the direction of the Commissioner of the General Land Office by establishing base lines for the block to which this survey belongs; that the limits, boundaries and corners, with the marks, natural and artificial, are truly described in the foregoing Plat and Field Notes.

Surveyed July day of July 1900.

A. H. Parker
State Surveyor for the State of Texas.

FIELD NOTES



The State of Texas,

Survey

El Paso County,

No. 23

or District,

Blk. 50

FIELD NOTES of a survey of 640

acres of land made for the Public Free School Fund
by virtue of an Act of the First Called Session of
the Twenty-Sixth Legislature, approved February 23,
1900, providing for the survey and sale of the
unsurveyed school land. Said land is situated in

Magnetic Variation 11° 15'

Angle from Polaris in Elongation

Hudspeth
El Paso

County, about

10.5

miles N. 60° E. S.

Sierra Blanca
from center of County, and known

as survey No. 23 in Block No. 50

BEGINNING AT the N. W. corner of survey No. 22; thence S. 1900 vrs. to
the S. W. corner of survey No. 22; thence W. 1900 vrs.; thence N.
1900 vrs.; thence E. 1900 vrs. (Good grass land)

to the place of beginning

R. J. Owen


J. P. Hague

Chain Carriers

I, A. H. Parker, State Surveyor for the State of Texas, do hereby
certify that the foregoing survey was made by me according to law under the direction of the Commissioner of
the General Land Office by establishing base lines for the block to which this survey belongs; that the limits,
boundaries and corners, with the marks, natural and artificial, are truly described in the foregoing Plat and Field
Notes.

Surveyed day of July 1900.

A. H. Parker
State Surveyor for the State of Texas.



The State of Texas,

Hudspeth
~~El Paso~~ County, Survey No. *24*
or District, Blk. *50*

FIELD NOTES of a survey of *640*

acres of land made for the Public Free School Fund by virtue of an Act of the First Called Session of the Twenty-Sixth Legislature, approved February 23, 1900, providing for the survey and sale of the unsurveyed school land. Said land is situated in

Magnetic Variation *11°15'*

Angle from Polaris in Elongation

Hudspeth
~~El Paso~~ County, about *10 1/4* miles *N. 55° E* *Sierra Blanca*
~~S.~~ from center of County, and known

as survey No. *24* in Block No. *50*

BEGINNING AT the N. W. corner of survey No. 23; thence S. 1900 vrs. to the S. W. corner of survey No. 23; thence W. 1900 vrs.; thence N. 1900 vrs.; thence E. 1900 vrs. (Good grass land)

to the place of beginning

R. J. Owen
J. P. Hague } Chain Carriers

I, *A. H. Parker*, State Surveyor for the State of Texas, do hereby certify that the foregoing survey was made by me according to law under the direction of the Commissioner of the General Land Office by establishing base lines for the block to which this survey belongs; that the limits, boundaries and corners, with the marks, natural and artificial, are truly described in the foregoing Plat and Field Notes.

Surveyed day of *July* 1900.

A. H. Parker
State Surveyor for the State of Texas.

F-143766

FIELD NOTES.

Survey No. 24

Block No. 50


Hudspeth County.

Filed in Land Office this the _____ day

of _____ 190_____

Commissioner.

CORRECT ON MAP FOR 640.0 ACRES
3-10-43 HUR



The State of Texas,

Survey

Hudspeth~~El Paso~~

County,

No. *25*

or

District,

Blk. *50*FIELD NOTES of a survey of *640*

acres of land made for the Public Free School Fund

by virtue of an Act of the First Called Session of
the Twenty-Sixth Legislature, approved February 23,
1900, providing for the survey and sale of the
unsurveyed school land. Said land is situated in

Magnetic Variation *11° 15'*

Angle from Polaris in Elongation

Hudspeth~~El Paso~~

County, about

19 1/4 miles*N. 45° E.**Sierra Blanca**S.*

from center of County, and known

as survey No. *25* in Block No. *50*

BEGINNING AT the N. W. corner of survey No. 24; thence S. 1900 vrs. to
the S. W. corner of survey No. 24; thence W. 1900 vrs. to an earth
mound and 4 pits for the S. E. corner of Block 49, from which Dome
Rock at W. end of Eagle mountain bears S. $28\frac{1}{2}^{\circ}$ E., and other dome rock in
the Quitman mountain bears S. $77\frac{3}{4}^{\circ}$ W., the monument on Sierra Blanca
bears N. $65\frac{3}{4}^{\circ}$ W.; thence N. 1900 vrs. to the S. W. corner of survey
No. 16; thence E. 1900 vrs. (good grass land)

to the place of beginning

R. J. Owen

J. P. Hague

Chain Carriers

I, *A. H. Parker*, State Surveyor for the State of Texas, do hereby
certify that the foregoing survey was made by me according to law under the direction of the Commissioner of
the General Land Office by establishing base lines for the block to which this survey belongs; that the limits,
boundaries and corners, with the marks, natural and artificial, are truly described in the foregoing Plat and Field
Notes.

Surveyed day of *July* 1900.

A. H. Parker
State Surveyor for the State of Texas.

F- 143767

FIELD NOTES.

Survey No. 25


Block No. 50

Hudspeth County.

Filed in Land Office this the day
of 190

Commissioner.

CORRECT ON MAP FOR 640⁰ ACRES
3-10-43 HWC



The State of Texas,

Survey

Hudspeth~~El Paso~~

County,

No. 1

or

District,

Blk. 51FIELD NOTES of a survey of 664⁷

acres of land made for the Public Free School Fund
by virtue of an Act of the First Called Session of
the Twenty-Sixth Legislature, approved February 23,
1900, providing for the survey and sale of the
unsurveyed school land. Said land is situated in

Magnetic Variation 11° 15'
Angle from Polaris in Elongation

Hudspeth~~El Paso~~

County, about

12 1/4

miles

*N. 62°**S. 50 E.**Sierra Blanca*

from center of County, and known

as survey No. 1 in Block No. 51

BEGINNING AT the S. E. corner of survey No. 25, Block 46; thence S. 1900
vrs. to the S. W. corner of survey No. 6, Block 52; thence N. 89° 5
37' W., 1975 vrs.; thence N. 1900 vrs. to the S. W. corner of survey, 25
Block 46; thence S. 89° 37' E., 1975 vrs. (Good grass land)

to the place of beginning

R. J. Owen


J. P. Hague

Chain Carriers

I, A. H. Parker, State Surveyor for the State of Texas, do hereby
certify that the foregoing survey was made by me according to law under the direction of the Commissioner of
the General Land Office by establishing base lines for the block to which this survey belongs; that the limits,
boundaries and corners, with the marks, natural and artificial, are truly described in the foregoing Plat and Field
Notes.

Surveyed July day of July 1900.

A. H. Parker
State Surveyor for the State of Texas.



Magnetic Variation $11^{\circ}15'$

The State of Texas,

Hudspeth

~~El Paso~~

County,

Survey

No. *2*

or _____ District,

Blk. *51*

FIELD NOTES of a survey of *640*

acres of land made for the Public Free School Fund by virtue of an Act of the First Called Session of the Twenty-Sixth Legislature, approved February 23, 1900, providing for the survey and sale of the unsurveyed school land. Said land is situated in

Angle _____ from Polaris in _____ Elongation _____

Hudspeth

~~El Paso~~

County, about

12 13 miles

N. 60°

~~S. 30 E.~~

Sierra Blanca

from center of County, and known

as survey No. *2* in Block No. *51*

BEGINNING AT the N. W. corner of survey No. 1; thence S. 1900 vrs. to the S. W. corner of survey No. 1; thence N. $89^{\circ}37'$ W., 19-00 vrs.; thence N. 1900 vrs.; thence S. $89^{\circ}37'$ E., 1900 vrs. (Good grass land)

to the place of beginning

R. J. Owen

J. P. Hague

} Chain Carriers

I, *A. H. Parker*, State Surveyor for the State of Texas, do hereby certify that the foregoing survey was made by me according to law under the direction of the Commissioner of the General Land Office by establishing base lines for the block to which this survey belongs; that the limits, boundaries and corners, with the marks, natural and artificial, are truly described in the foregoing Plat and Field Notes.

Surveyed _____ day of *July* 1900.

A. H. Parker
State Surveyor for the State of Texas.

The State of Texas,

Survey

Hudspeth~~El Paso~~

County,

No. *3*

or

District,

Blk. *51*FIELD NOTES of a survey of *640*

acres of land made for the Public Free School Fund
by virtue of an Act of the First Called Session of
the Twenty-Sixth Legislature, approved February 23,
1900, providing for the survey and sale of the
unsurveyed school land. Said land is situated in

Magnetic Variation *11° 15'*

Angle from Polaris in Elongation

Hudspeth~~El Paso~~

County, about

13 1/2

miles

N. 57~~S. 50~~

E.

Sierra Blanca

from center of County, and known

as survey No. *3* in Block No. *51*

BEGINNING AT the N. W. corner of survey No. 2; thence S. 1900 vrs. to
the S. W. corner of survey No. 2; thence N. $89^{\circ} 37'$ W., 1900 vrs.;
thence N. 1900 vrs. to the S. W. corner of survey No. 27, Block 46;
thence S. $89^{\circ} 37'$ E., 1900 vrs. (Good grass land)

to the place of beginning

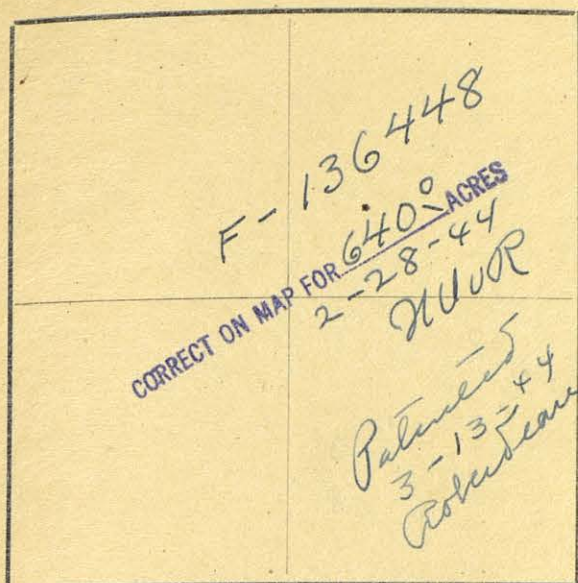
*R. J. Owen**J. P. Hague*


Chain Carriers

I, *A. H. Parker*, State Surveyor for the State of Texas, do hereby
certify that the foregoing survey was made by me according to law under the direction of the Commissioner of
the General Land Office by establishing base lines for the block to which this survey belongs; that the limits,
boundaries and corners, with the marks, natural and artificial, are truly described in the foregoing Plat and Field
Notes.

Surveyed day of *July* 1900.

A. H. Parker
State Surveyor for the State of Texas.





Magnetic Variation.....11°15'

Angle.....from Polaris in.....Elongation

.....*Hudspeth*
.....*El Paso* County, about.....12 miles *N. 55°*
.....*S. 30 E.* from center of County, and known
as survey No. 4 in Block No. 51

BEGINNING AT the N. W. corner of survey NO. 3; thence S. 1900 vrs. to
the S. W. corner of survey No. 3; thence N. 89° 37' W., 1900 vrs.;
thence N. 1900 vrs.; thence S. 89° 37' E., 1900 vrs. (Good grass land)

.....to the place of beginning

.....*R. J. Owen*..........*J. P. Hague*.....

} Chain Carriers

I, *A. H. Parker*, State Surveyor for the State of Texas, do hereby
certify that the foregoing survey was made by me according to law under the direction of the Commissioner of
the General Land Office by establishing base lines for the block to which this survey belongs; that the limits,
boundaries and corners, with the marks, natural and artificial, are truly described in the foregoing Plat and Field
Notes.

Surveyed.....day of *July*.....1900.

A. H. Parker
State Surveyor for the State of Texas.

The State of Texas,

Hudspeth~~El Paso~~

County,

or.....

District,

Survey

No. 4

Blk. 51

FIELD NOTES of a survey of 640

acres of land made for the Public Free School Fund
by virtue of an Act of the First Called Session of
the Twenty-Sixth Legislature, approved February 23,
1900, providing for the survey and sale of the
unsurveyed school land. Said land is situated in

.....*N. 55°*
.....*S. 30 E.* from center of County, and known
as survey No. 4 in Block No. 51

BEGINNING AT the N. W. corner of survey NO. 3; thence S. 1900 vrs. to
the S. W. corner of survey No. 3; thence N. 89° 37' W., 1900 vrs.;
thence N. 1900 vrs.; thence S. 89° 37' E., 1900 vrs. (Good grass land)

.....to the place of beginning

.....*R. J. Owen*..........*J. P. Hague*.....

} Chain Carriers

I, *A. H. Parker*, State Surveyor for the State of Texas, do hereby
certify that the foregoing survey was made by me according to law under the direction of the Commissioner of
the General Land Office by establishing base lines for the block to which this survey belongs; that the limits,
boundaries and corners, with the marks, natural and artificial, are truly described in the foregoing Plat and Field
Notes.

Surveyed.....day of *July*.....1900.

A. H. Parker
State Surveyor for the State of Texas.

The State of Texas,

Survey

Hudspeth~~El Paso~~

County,

No. *5*

or

District,

Blk. *51*FIELD NOTES of a survey of *640*

acres of land made for the Public Free School Fund
by virtue of an Act of the First Called Session of
the Twenty-Sixth Legislature, approved February 23,
1900, providing for the survey and sale of the
unsurveyed school land. Said land is situated in

Magnetic Variation *11°15'*

Angle from Polaris in Elongation

Hudspeth~~El Paso~~

County, about

*11 1/2**N. 50°**S. 30 E.**Sierra Blanca*

miles from center of County, and known

as survey No. *5* in Block No. *51*

BEGINNING AT the N. W. corner of survey No. 4; thence S. 1900 vrs. to
the S. W. corner of survey No. 4; thence N. 89° 37' W., 1900 vrs.;
thence N. 1900 vrs.; thence S. 89° 37' E., 1900 vrs. (Good grass land)

to the place of beginning


*R. J. Owen**J. P. Hague*

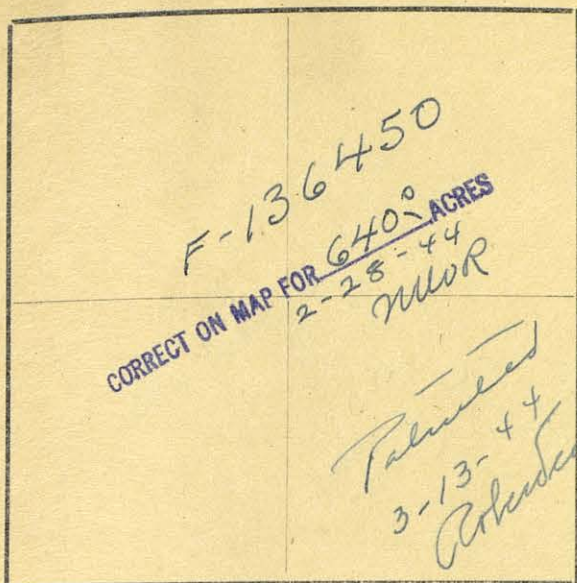
Chain Carriers

I, *A. H. Parker*, State Surveyor for the State of Texas, do hereby
certify that the foregoing survey was made by me according to law under the direction of the Commissioner of
the General Land Office by establishing base lines for the block to which this survey belongs; that the limits,
boundaries and corners, with the marks, natural and artificial, are truly described in the foregoing Plat and Field
Notes.

Surveyed day of *July* 1900.

A. H. Parker
State Surveyor for the State of Texas.





11° 15'

Magnetic Variation

The State of Texas,

Hudspeth~~El Paso~~

County,

Survey

No. 6

or

District,

Blk. 51FIELD NOTES of a survey of 640

acres of land made for the Public Free School Fund by virtue of an Act of the First Called Session of the Twenty-Sixth Legislature, approved February 23, 1900, providing for the survey and sale of the unsurveyed school land. Said land is situated in

Angle from Polaris in Elongation

*Hudspeth**N. 43°**Sierra Blanca*~~El Paso~~

County, about

~~10 12~~

miles

~~S. 30 E.~~*S. 30 E.*

from center of County, and known

as survey No.

6

in Block No.

51

BEGINNING AT the N. W. corner of survey No. 5; thence S. 1900 vrs. to

the S. W. corner of survey No. 5; thence N. 89° 37' W., 1900 vrs. to

the S. E. corner of survey No. 1, Block 50; thence N. 1900 vrs. to

the N. E. corner of Block No. 50, a stone mound from which the monu-

ment on Sierra Blanca bears S. 80 1/4 W., nipple peak bears S.

10° E., Eagle peak bears S. 28 1/4 E.; thence S. 89° 37' E., 1900 vrs.

(Good grass land)

to the place of beginning

R. J. OwenJ. P. Hague

Chain Carriers

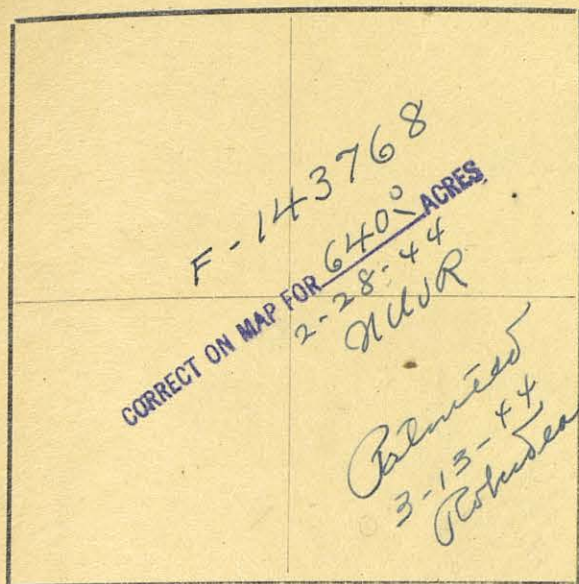
A. H. Parker

I, _____, State Surveyor for the State of Texas, do hereby

certify that the foregoing survey was made by me according to law under the direction of the Commissioner of the General Land Office by establishing base lines for the block to which this survey belongs; that the limits, boundaries and corners, with the marks, natural and artificial, are truly described in the foregoing Plat and Field Notes.

Surveyed _____ day of July, 1900.

A. H. Parker
State Surveyor for the State of Texas.



The State of Texas,

Hudspeth~~El Paso~~

County,

or

District,

Survey

No. 7

Blk. 51

FIELD NOTES of a survey of 640

acres of land made for the Public Free School Fund
by virtue of an Act of the First Called Session of
the Twenty-Sixth Legislature, approved February 23,
1900, providing for the survey and sale of the
unsurveyed school land. Said land is situated in

Magnetic Variation $11^{\circ}15'$
Angle from Polaris in Elongation

Hudspeth~~El Paso~~

County, about

18 9

miles

*N. 55° E.**Sierra Blanca*~~S. 30° E.~~

from center of County, and known

as survey No. 7 in Block No. 51

BEGINNING AT the S. W. corner of survey No. 6; thence S. $89^{\circ} 37'$ E., 1900
vrs. to the S. E. corner of survey No. 6; thence S. 1900 vrs.; thence
N. $89^{\circ} 37'$ W. to the S. E. corner of survey No. 10, Block 50; thence N.
1900 vrs. (Good grass land)

to the place of beginning

R. J. Owen


J. P. Hague

Chain Carriers

I, *A. H. Parker*, State Surveyor for the State of Texas, do hereby
certify that the foregoing survey was made by me according to law under the direction of the Commissioner of
the General Land Office by establishing base lines for the block to which this survey belongs; that the limits,
boundaries and corners, with the marks, natural and artificial, are truly described in the foregoing Plat and Field
Notes.

Surveyed day of July 1900.

A. H. Parker
State Surveyor for the State of Texas.



The State of Texas,

Survey

Hudspeth~~El Paso~~

County,

No. 8

or

District,

Blk. 51

FIELD NOTES of a survey of 640

acres of land made for the Public Free School Fund
by virtue of an Act of the First Called Session of
the Twenty-Sixth Legislature, approved February 23,
1900, providing for the survey and sale of the
unsurveyed school land. Said land is situated in

Magnetic Variation $11^{\circ}15'$

Angle from Polaris in Elongation

Hudspeth~~El Paso~~

County, about

11 12

miles

*N. 56°**S. 50 E.**Sierra Blanca*

from center of County, and known

as survey No. 8 in Block No. 51

BEGINNING AT the N. E. corner of survey No. 7; thence S. 1900 vrs. to
the S. E. corner of survey No. 7; thence S. $89^{\circ} 37'$ E., 1900 vrs.;
thence N. 1900 vrs.; thence N. $89^{\circ} 37'$ W. 1900 vrs. (Good grass land)

to the place of beginning

R. J. Owen

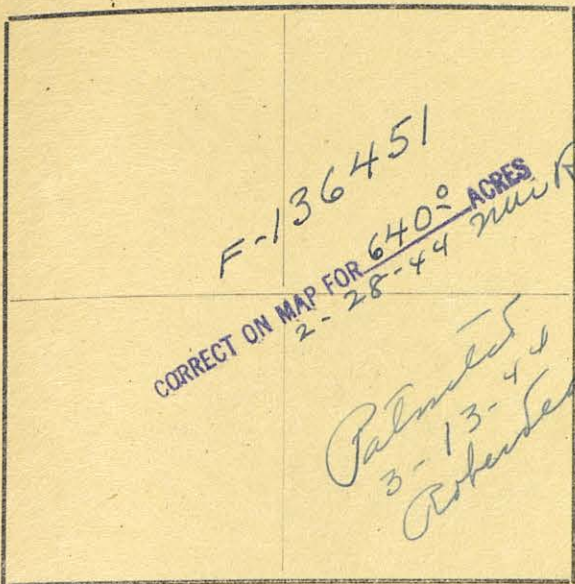
J. P. Hague

Chain Carriers

I, *A. H. Parker*, State Surveyor for the State of Texas, do hereby
certify that the foregoing survey was made by me according to law under the direction of the Commissioner of
the General Land Office by establishing base lines for the block to which this survey belongs; that the limits,
boundaries and corners, with the marks, natural and artificial, are truly described in the foregoing Plat and Field
Notes.

Surveyed day of July 1900.

State Surveyor for the State of Texas.



The State of Texas,

Survey

Hudspeth~~El Paso~~

County,

No. *9*

or

District,

Blk. *51*FIELD NOTES of a survey of *640*

acres of land made for the Public Free School Fund
by virtue of an Act of the First Called Session of
the Twenty-Sixth Legislature, approved February 23,
1900, providing for the survey and sale of the
unsurveyed school land. Said land is situated in

Magnetic Variation *11° 15'*

Angle from Polaris in Elongation

Hudspeth~~El Paso~~

County, about

*12-11**N 60°**Sierra Blanca*~~S. 30 E.~~

from center of County, and known

as survey No. *9* in Block No. *51*BEGINNING AT the N. E. corner of survey No. *8*; thence S. 1900 vrs. tothe S. E. corner of survey No. *8*; thence S. $89^{\circ} 37'$ E. 1900 vrs.;thence N. 1900 vrs. thence N. $89^{\circ} 37'$ W., 1900 vrs. (Good grass

land)


to the place of beginning

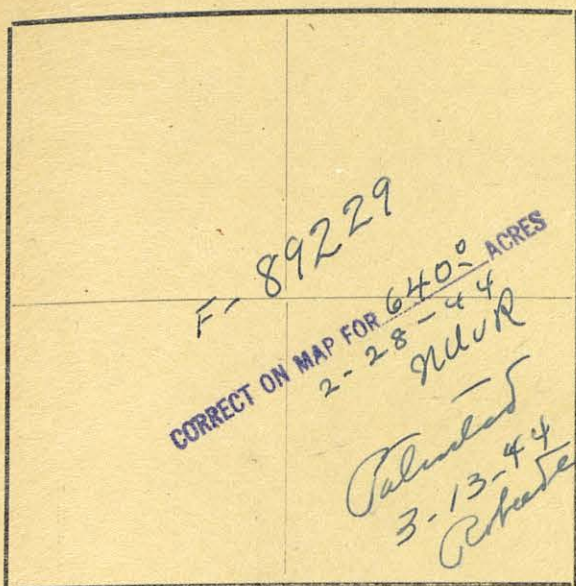
*R. J. Owen**J. P. Hague*

Chain Carriers

I, *A. H. Parker*, State Surveyor for the State of Texas, do hereby

certify that the foregoing survey was made by me according to law under the direction of the Commissioner of
the General Land Office by establishing base lines for the block to which this survey belongs; that the limits,
boundaries and corners, with the marks, natural and artificial, are truly described in the foregoing Plat and Field
Notes.

Surveyed day of *July* 1900.

State Surveyor for the State of Texas.



The State of Texas,

Hudspeth~~El Paso~~

County,

Survey

No. 10

or

District,

Blk. 51FIELD NOTES of a survey of 640

acres of land made for the Public Free School Fund
by virtue of an Act of the First Called Session of
the Twenty-Sixth Legislature, approved February 23,
1900, providing for the survey and sale of the
unsurveyed school land. Said land is situated in

Magnetic Variation 11° 15'

Angle from Polaris in Elongation

Hudspeth~~El Paso~~

County, about

*N. 60**Sierra Blanca*12 miles *S. 30 W* E. from center of County, and knownas survey No. 10 in Block No. 51

BEGINNING AT the N. E. corner of survey No. 9; thence S. 1900 vrs. to
the S. E. corner of survey No. 9; thence S. 89° 37' E. 1900 vrs.;
thence N. 1900 vrs.; thence N. 89° 37' W. 1900 vrs. (Good grass land)

to the place of beginning


R. J. OwenJ. P. Hague

Chain Carriers

I, A. H. Parker, State Surveyor for the State of Texas, do hereby
certify that the foregoing survey was made by me according to law under the direction of the Commissioner of
the General Land Office by establishing base lines for the block to which this survey belongs; that the limits,
boundaries and corners, with the marks, natural and artificial, are truly described in the foregoing Plat and Field
Notes.

Surveyed day of July 1900.

A. H. Parker
State Surveyor for the State of Texas.

Magnetic Variation $11^{\circ}15'$

Angle from Polaris in Elongation

Hudspeth
~~El Paso~~

County, about

~~13 12~~

miles

N. 63°~~S. 30 E.~~*Sierra Blanca*

from center of County, and known

as survey No. 11 in Block No. 51

BEGINNING AT the N. E. corner of survey No. 10; thence S. 1900 vrs. to
 the S. E. corner of survey No. 10; thence S. $89^{\circ} 37'$ E. 1900 vrs.;
 thence N. 1900 vrs.; thence N. $89^{\circ} 37'$ W. 1900 vrs. (Medium grass
 land)

to the place of beginning

R. J. Owen


J. P. Hague

Chain Carriers

I, A. H. Parker, State Surveyor for the State of Texas, do hereby
 certify that the foregoing survey was made by me according to law under the direction of the Commissioner of
 the General Land Office by establishing base lines for the block to which this survey belongs; that the limits,
 boundaries and corners, with the marks, natural and artificial, are truly described in the foregoing Plat and Field
 Notes.

Surveyed day of July 1900.

A. H. Parker
 State Surveyor for the State of Texas.



The State of Texas,

Survey

Hudspeth~~El Paso~~

County,

No. 12

or

District,

Blk. 51

FIELD NOTES of a survey of *664-7*

acres of land made for the Public Free School Fund
by virtue of an Act of the First Called Session of
the Twenty-Sixth Legislature, approved February 23,
1900, providing for the survey and sale of the
unsurveyed school land. Said land is situated in

Magnetic Variation *11° 15'*

Angle from Polaris in Elongation

Hudspeth~~El Paso~~

County, about

12 1/4

miles

*N. 66°**S. 30° E.**Sierra Blanca*

from center of County, and known

as survey No. 12 in Block No. 51

BEGINNING AT the N. E. corner of survey No. 11; thence S. 1900 vrs. to

the S. E. corner of survey No. 11; thence S. 89° 37' E. 1975 vrs.

to the S. W. corner of survey No. 7, Block 52; thence N. 1900 vrs. to

the S. E. corner of survey No. 1; thence N. 89° 37' W. 1975 vrs.

(Medium grass land)

to the place of beginning

R. J. Owen

J. P. Hague

Chain Carriers

I, *A. H. Parker*, State Surveyor for the State of Texas, do hereby

certify that the foregoing survey was made by me according to law under the direction of the Commissioner of
the General Land Office by establishing base lines for the block to which this survey belongs; that the limits,
boundaries and corners, with the marks, natural and artificial, are truly described in the foregoing Plat and Field
Notes.

Surveyed *5* day of *July* 1900.

State Surveyor for the State of Texas.

The State of Texas,

Survey

El Paso County,

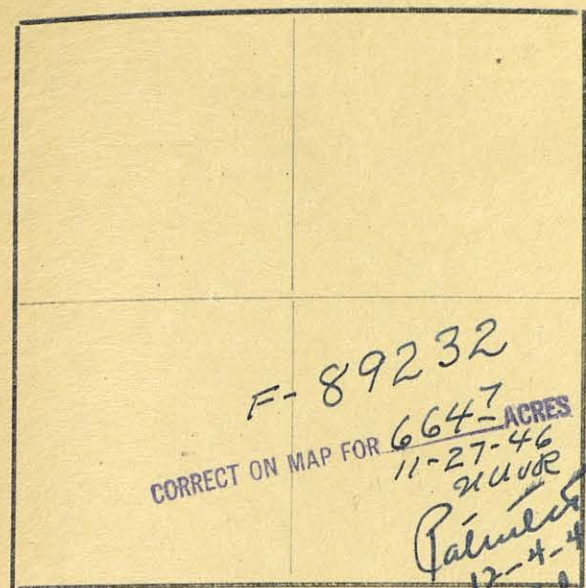
No. 13

or District,

Blk. 51

FIELD NOTES of a survey of 664⁷

acres of land made for the Public Free School Fund
by virtue of an Act of the First Called Session of
the Twenty-Sixth Legislature, approved February 23,
1900, providing for the survey and sale of the
unsurveyed school land. Said land is situated in



Magnetic Variation

11° 15'

Angle from Polaris in Elongation

El Paso County, about

N. 70° E.
~~12 1/4~~ miles S. 30° E. from center of County, and known

as survey No. 13 in Block No. 51

BEGINNING AT the S. E. corner of survey No. 12; thence S. 1900 vrs. to

the S. W. corner of survey No. 18, Block 52; thence N. 89° 37' W.

1975 vrs.; thence N. 1900 vrs. to the S. W. corner of survey No. 12;

thence S. 89° 37' E., 1975 vrs. (Medium grass land)

to the place of beginning

R. J. Owen

J. P. Hague

Chain Carriers

I, A. H. Parker, State Surveyor for the State of Texas, do hereby
certify that the foregoing survey was made by me according to law under the direction of the Commissioner of
the General Land Office by establishing base lines for the block to which this survey belongs; that the limits,
boundaries and corners, with the marks, natural and artificial, are truly described in the foregoing Plat and Field
Notes.

Surveyed day of July 1900.

A. H. Parker
State Surveyor for the State of Texas.

The State of Texas,


Survey

El Paso County,

No. 14

or District,

Blk. 51



FIELD NOTES of a survey of 640

acres of land made for the Public Free School Fund
by virtue of an Act of the First Called Session of
the Twenty-Sixth Legislature, approved February 23,
1900, providing for the survey and sale of the
unsurveyed school land. Said land is situated in

Magnetic Variation $11^{\circ}15'$

Angle from Polaris in Elongation

Hudspeth El Paso County, about 12.9 miles S. $N80^{\circ}$ E. Sierra Blanca the seat
as survey No. 14 in Block No. 51 from center of County, and known

BEGINNING AT the N. W. corner of survey No. 13; thence S. 1900 vrs. to
the S. W. corner of survey No. 13; thence N. $89^{\circ}37'$ W., 1900 vrs.;
thence N. 1900 vrs.; thence S. $89^{\circ}37'$ E., 19-00 vrs. (Medium grass
land)

to the place of beginning

R. J. Owen

J. P. Hague

Chain Carriers

I, A. H. Parker, State Surveyor for the State of Texas, do hereby
certify that the foregoing survey was made by me according to law under the direction of the Commissioner of
the General Land Office by establishing base lines for the block to which this survey belongs; that the limits,
boundaries and corners, with the marks, natural and artificial, are truly described in the foregoing Plat and Field
Notes.

Surveyed day of July 1900.

A. H. Parker
State Surveyor for the State of Texas.

The State of Texas,

Survey

Hudspeth
~~El Paso~~

County,

No. 15

or District,

Blk. 51

FIELD NOTES of a survey of 640

acres of land made for the Public Free School Fund
by virtue of an Act of the First Called Session of
the Twenty-Sixth Legislature, approved February 23,
1900, providing for the survey and sale of the
unsurveyed school land. Said land is situated in

Magnetic Variation $11^{\circ}15'$
Angle from Polaris in Elongation

Hudspeth
El Paso

County, about

9.129

miles

N 80° E
S 30° E*Sierra Blanca the County Seat*
from center of County, and known

as survey No. 15 in Block No. 51

BEGINNING AT the N. W. corner of survey No. 14; thence S. 1900 vrs. to
the S. W. corner of survey No. 14; thence N. 89° 37' W., 1900 vrs.;
thence N. 1900 vrs.; thence S. 89° 37' E., 1900 vrs. (Medium grass
land)

to the place of beginning

R. J. Owen

J. P. Hague

Chain Carriers

I, A. H. Parker, State Surveyor for the State of Texas, do hereby
certify that the foregoing survey was made by me according to law under the direction of the Commissioner of
the General Land Office by establishing base lines for the block to which this survey belongs; that the limits,
boundaries and corners, with the marks, natural and artificial, are truly described in the foregoing Plat and Field
Notes.

Surveyed day of July 1900.

A. H. Parker
State Surveyor for the State of Texas.

The State of Texas,

Survey

Hudspeth~~El Paso~~

County,

No. 16

or

District,

Blk. 51FIELD NOTES of a survey of 640

acres of land made for the Public Free School Fund
by virtue of an Act of the First Called Session of
the Twenty-Sixth Legislature, approved February 23,
1900, providing for the survey and sale of the
unsurveyed school land. Said land is situated in

Magnetic Variation 11° 15'

Angle from Polaris in Elongation

Hudspeth~~El Paso~~

County, about

11 12N. 63°S. 30 E.*Sierra Blanca*

from center of County, and known

as survey No. 16 in Block No. 51

BEGINNING AT the N. W. corner of survey No. 15; thence S. 1900 vrs. to

the S. W. corner of survey No. 15; thence N. 89° 37' W. 1900 vrs.;

thence N. 1900 vrs.; thence S. 89° 37' E., 1900 vrs. (Medium grass

land)

to the place of beginning

R. J. Owen

J. P. Hague

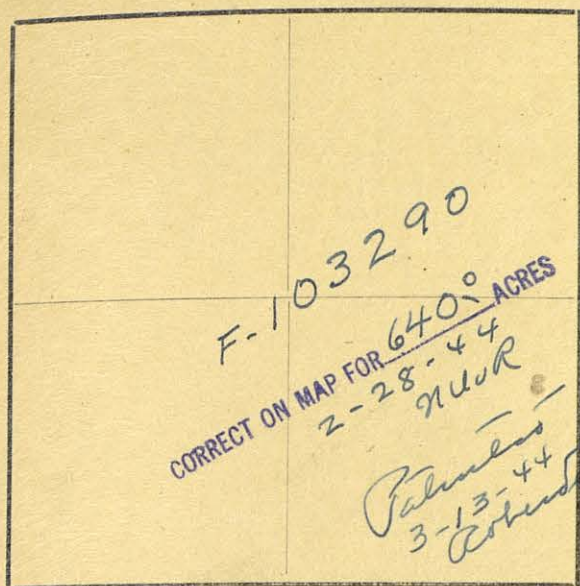
Chain Carriers

I, A. H. Parker, State Surveyor for the State of Texas, do hereby

certify that the foregoing survey was made by me according to law under the direction of the Commissioner of
the General Land Office by establishing base lines for the block to which this survey belongs; that the limits,
boundaries and corners, with the marks, natural and artificial, are truly described in the foregoing Plat and Field
Notes.

Surveyed day of July 1900.

A. H. Parker
State Surveyor for the State of Texas.



The State of Texas,

Survey

Hudspeth~~El Paso~~

County,

No. *17*

or

District,

Blk. *51*FIELD NOTES of a survey of *640*

acres of land made for the Public Free School Fund
by virtue of an Act of the First Called Session of
the Twenty-Sixth Legislature, approved February 23,
1900, providing for the survey and sale of the
unsurveyed school land. Said land is situated in

Magnetic Variation *11° 15'*

Angle from Polaris in Elongation

Hudspeth
~~El Paso~~

County, about

10 12

miles

N. 60°
~~S. 30° E.~~*Sierra Blanca*from ~~center of County~~ and knownas survey No. *17* in Block No. *51*

BEGINNING AT the N. W. corner of survey No. 16; thence S. 1900 vrs. to
the S. W. corner of survey No. 16; thence N. 89° 37' W. 1900 vrs.;
thence N. 1900 vrs.; thence S. 89° 37' E., 1900 vrs. (Medium grass
land)

to the place of beginning


*R. J. Owen**J. P. Hague*

Chain Carriers

I, *A. H. Parker*, State Surveyor for the State of Texas, do hereby
certify that the foregoing survey was made by me according to law under the direction of the Commissioner of
the General Land Office by establishing base lines for the block to which this survey belongs; that the limits,
boundaries and corners, with the marks, natural and artificial, are truly described in the foregoing Plat and Field
Notes.

Surveyed day of *July* 1900.

A. H. Parker
State Surveyor for the State of Texas.



The State of Texas,

Hudspeth~~El Paso~~

County,

or

District,

Survey

No. *18*Blk. *51*FIELD NOTES of a survey of *640*

acres of land made for the Public Free School Fund
by virtue of an Act of the First Called Session of
the Twenty-Sixth Legislature, approved February 23,
1900, providing for the survey and sale of the
unsurveyed school land. Said land is situated in

Magnetic Variation *11°15'*

Angle from Polaris in Elongation

Hudspeth~~El Paso~~

County, about

12.9

miles

*N. 60° E.**Sierra Blanca*~~S. 30 E.~~

from center of County, and known

as survey No. *18* in Block No. *51*

BEGINNING AT the N. W. corner of survey No. 17; thence S. 1900 vrs. to
the S. W. corner of survey No. 17; thence N. $89^{\circ} 37'$ W., 1900 vrs.
to the S. E. corner of survey No. 11, Block 50; thence N. 1900 vrs.
to the S. W. corner of survey No. 7; thence S. $89^{\circ} 37'$ E., 1900 vrs.
(Medium grass land)

to the place of beginning

*R. J. Owen**J. P. Hague*


Chain Carriers

I, *A. H. Parker*, State Surveyor for the State of Texas, do hereby

certify that the foregoing survey was made by me according to law under the direction of the Commissioner of
the General Land Office by establishing base lines for the block to which this survey belongs; that the limits,
boundaries and corners, with the marks, natural and artificial, are truly described in the foregoing Plat and Field
Notes.

Surveyed day of *July* 1900.

A. H. Parker
State Surveyor for the State of Texas.



The State of Texas,

Survey

El Paso County,

No. 19

or District,

Blk. 51

FIELD NOTES of a survey of 640

acres of land made for the Public Free School Fund
by virtue of an Act of the First Called Session of
the Twenty-Sixth Legislature, approved February 23,
1900, providing for the survey and sale of the
unsurveyed school land. Said land is situated in

Magnetic Variation 11°15'

Angle from Polaris in Elongation

H. J. Owen

El Paso

County, about

8
12

N 70° E

Sierra Blanca

miles S. 30° E. from center of County, and known

as survey No. 19 in Block No. 51

BEGINNING AT the S. W. corner of survey No. 18; thence S. 89° 37' E., 19-
00 vrs. to the S. E. corner of survey No. 18; thence S. 1900 vrs.;
thence N. 89° 37' W., 1900 vrs. to the S. E. corner of survey No. 20
Block 50; thence N. 1900 vrs. (medium grass land)

PATENTED MAR 3 1934
File 141137
No. 141137
Patented Co. Off.

to the place of beginning

R. J. Owen

J. P. Hague

Chain Carriers

I, A. H. Parker, State Surveyor for the State of Texas, do hereby
certify that the foregoing survey was made by me according to law under the direction of the Commissioner of
the General Land Office by establishing base lines for the block to which this survey belongs; that the limits,
boundaries and corners, with the marks, natural and artificial, are truly described in the foregoing Plat and Field
Notes.

Surveyed day of July 1900.

A. H. Parker
State Surveyor for the State of Texas.

FIELD NOTES.

Survey No. 19

Block No. 51

File No. 141132

County.

Filed in Land Office this the day

of 190

Commissioner.
Consist on map of Hudspeth Co.
for 640.00 acres. 2-9-34
Atlee.

The State of Texas,

Survey

El Paso County,

No. 20

or District,

Blk. 51

FIELD NOTES of a survey of 640

acres of land made for the Public Free School Fund
by virtue of an Act of the First Called Session of
the Twenty-Sixth Legislature, approved February 23,
1900, providing for the survey and sale of the
unsurveyed school land. Said land is situated in

Magnetic Variation 11° 15'

Angle from Polaris in Elongation

H. J. Pett

El Paso

County, about

9

18

N 70° E

miles

S. 30° E.

Liana Blanca

from center of County, and known

as survey No. 20 in Block No. 51

BEGINNING AT the N. E. corner of survey No. 19; thence S. 1900 vrs. to
the S. E. corner of survey No. 19; thence S. 89° 37' E., 1900 vrs.;
thence N. 1900 vrs.; thence N. 89° 37' W. 1900 vrs. (Medium grass
land)

PATENTED MAR 3 1934

With
File
141133

to the place of beginning

R. J. Owen

J. P. Hague

Chain Carriers

I, A. H. Parker, State Surveyor for the State of Texas, do hereby
certify that the foregoing survey was made by me according to law under the direction of the Commissioner of
the General Land Office by establishing base lines for the block to which this survey belongs; that the limits,
boundaries and corners, with the marks, natural and artificial, are truly described in the foregoing Plat and Field
Notes.

Surveyed day of July 1900.

A. H. Parker
State Surveyor for the State of Texas.

FIELD NOTES.

Survey No. 20

Block No. 51

File No.

141133

County.

Filed in Land Office this the day

of 190.....

Commissioner.
Correct on maps of Hutchinson Co.
for 64000 acres. 2-9-34
Atlee.

The State of Texas,

Survey

El Paso

County,

No. 21

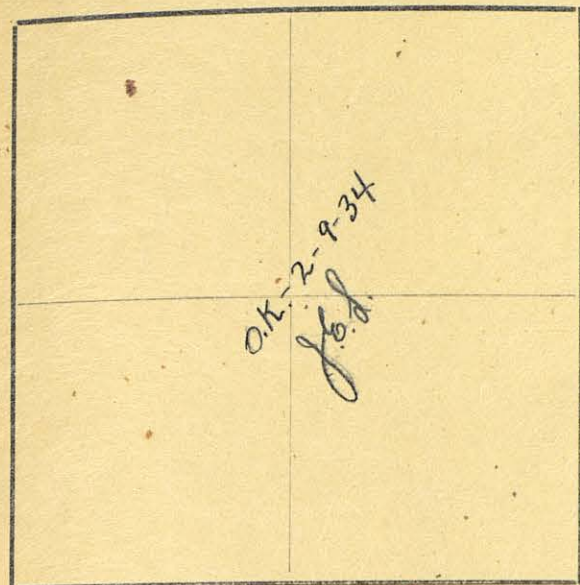
or

District,

Blk. 51

FIELD NOTES of a survey of 640

acres of land made for the Public Free School Fund
by virtue of an Act of the First Called Session of
the Twenty-Sixth Legislature, approved February 23,
1900, providing for the survey and sale of the
unsurveyed school land. Said land is situated in

Magnetic Variation $11^{\circ}15'$

Angle from Polaris in Elongation

El Paso

County, about

10

12

miles

N. 25 E

S. 30 E

Sierra Blanca

from center of County, and known

as survey No. 21 in Block No. 51

BEGINNING AT the N. E. corner of survey No. 20; thence S. 1900 vrs. to
the S. E. corner of survey No. 20; thence S. $89^{\circ}37'$ E., 1900 vrs.;
thence N. 1900 vrs.; thence N. $89^{\circ}37'$ W. 1900 vrs. (Medium grass
land)

PATENTED MAR 3 1934
No. File 141134
Mailed Co. Clk. Witt

to the place of beginning

R. J. Owen

J. P. Hague

Chain Carriers

I, A. H. Parker, State Surveyor for the State of Texas, do hereby
certify that the foregoing survey was made by me according to law under the direction of the Commissioner of
the General Land Office by establishing base lines for the block to which this survey belongs; that the limits,
boundaries and corners, with the marks, natural and artificial, are truly described in the foregoing Plat and Field
Notes.

Surveyed day of July 1900.

A. H. Parker
State Surveyor for the State of Texas.

FIELD NOTES.

Survey No. 21

Block No. 51

File No. 141134 County

Filed in Land Office this the day

of 190

Commissioner.
*correct on map of Hudspeth Co.
for 6400 ± acres*

*2-9-34
atlas.*

The State of Texas,

Hudspeth~~El Paso~~

County,

or

District,

Survey

No. 22

Blk. 51

FIELD NOTES of a survey of 640

acres of land made for the Public Free School Fund
by virtue of an Act of the First Called Session of
the Twenty-Sixth Legislature, approved February 23,
1900, providing for the survey and sale of the
unsurveyed school land. Said land is situated in

Magnetic Variation $11^{\circ}15'$

Angle from Polaris in Elongation

Hudspeth~~El Paso~~

County, about

11 12

miles

*N. 70° E.**Sierra Blanca*~~S. 30° E.~~

from center of County, and known

as survey No. 22 in Block No. 51

BEGINNING AT the N. E. corner of survey No. 21; thence S. 1900 vrs. to

the S. E. corner of survey No. 21; thence S. $89^{\circ}37'$ E. 1900 vrs.;thence N. 1900 vrs.; thence N. $89^{\circ}37'$ W., 1900 vrs. (Medium grass

land)

103292

ON MAP FOR 640

10/12/57 VES

Patented 10-25-57

Hedrick

to the place of beginning

R. J. Owen

J. P. Hague

Chain Carriers

I, A. H. Parker, State Surveyor for the State of Texas, do hereby
certify that the foregoing survey was made by me according to law under the direction of the Commissioner of
the General Land Office by establishing base lines for the block to which this survey belongs; that the limits,
boundaries and corners, with the marks, natural and artificial, are truly described in the foregoing Plat and Field
Notes.

Surveyed day of July 1900.

A. H. Parker
State Surveyor for the State of Texas.

The State of Texas,

Hudspeth~~El Paso~~

County,

or

District,

Survey

No. *23*Blk. *51*FIELD NOTES of a survey of *640* *5*

acres of land made for the Public Free School Fund
by virtue of an Act of the First Called Session of
the Twenty-Sixth Legislature, approved February 23,
1900, providing for the survey and sale of the
unsurveyed school land. Said land is situated in

Magnetic Variation *11° 15'*

Angle from Polaris in Elongation

Hudspeth~~El Paso~~

County, about

12

miles

*N. 72° E**Sierra Blanca*~~S. 30° E.~~

from center of County, and known

as survey No. *23* in Block No. *51*

BEGINNING AT the N. E. corner of survey No. 22; thence S. 1900 vrs. to
the S. E. corner of survey No. 22; thence S. $89^{\circ} 37'$ E. 1900 vrs.;
thence N. 1900 vrs.; thence N. $89^{\circ} 37'$ W., 1900 vrs. (Medium grass
land)

118321
COPY ON MAP FOR *640*
1914/57 vrs
Patented 10-25-57
Hedrick

to the place of beginning

R. J. Owen

J. P. Hague

Chain Carriers

I, *A. H. Parker*, State Surveyor for the State of Texas, do hereby
certify that the foregoing survey was made by me according to law under the direction of the Commissioner of
the General Land Office by establishing base lines for the block to which this survey belongs; that the limits,
boundaries and corners, with the marks, natural and artificial, are truly described in the foregoing Plat and Field
Notes.

Surveyed day of *July* 1900.

A. H. Parker
State Surveyor for the State of Texas.

The State of Texas,

Hudspeth~~El Paso~~

County,

Survey

No. *24*

or

District,

Blk. *51*FIELD NOTES of a survey of *664*

acres of land made for the Public Free School Fund
by virtue of an Act of the First Called Session of
the Twenty-Sixth Legislature, approved February 23,
1900, providing for the survey and sale of the
unsurveyed school land. Said land is situated in

Magnetic Variation *11°15'*

Angle from Polaris in Elongation

Hudspeth~~El Paso~~

County, about

13 12

miles

*N. 74° E**Sierra Blanca*~~S. 30° E.~~

from center of County, and known

as survey No. *24* in Block No. *51*

BEGINNING AT the N. E. corner of survey No. 23; thence S. 1900 vrs. to

the S. E. corner of survey No. 23; thence S. 89° 37' E. 1975 vrs.

to the S. W. corner of survey No. 19, Block 52; thence N. 1900 vrs.

to the S. E. corner of survey No. 13; thence N. 89° 37' W., 1975

vrs. (Medium grass land)

*103287*COPY ON MAP FOR *664**10/14/57 VES**Patented 10-25-57**Medick*

to the place of beginning

R. J. Owen

J. P. Hague

Chain Carriers

I, *A. H. Parker*, State Surveyor for the State of Texas, do hereby
certify that the foregoing survey was made by me according to law under the direction of the Commissioner of
the General Land Office by establishing base lines for the block to which this survey belongs; that the limits,
boundaries and corners, with the marks, natural and artificial, are truly described in the foregoing Plat and Field
Notes.

Surveyed day of *July* 1900.*A. H. Parker*

State Surveyor for the State of Texas.

The State of Texas,

Hudspeth~~El Paso~~

County,

or

District,

Survey

No. 25

Blk. 51

FIELD NOTES of a survey of 664

acres of land made for the Public Free School Fund
by virtue of an Act of the First Called Session of
the Twenty-Sixth Legislature, approved February 23,
1900, providing for the survey and sale of the
unsurveyed school land. Said land is situated in

Magnetic Variation $11^{\circ}15'$

Angle from Polaris in Elongation

Hudspeth~~El Paso~~

County, about

13

~~12~~

miles

*N 79° E**Sierra Blanca*~~S. 50 E.~~

from center of County, and known

as survey No. 25 in Block No. 51

BEGINNING AT the S. E. corner of survey No. 24; thence S. 1900 vrs. to
the S. W. corner of survey No. 30, Block 52, in the mountains; thence
N. $89^{\circ} 37'$ W. 1975 vrs.; thence N. 1900 vrs. to the S. W. corner of
survey No. 24; thence S. $89^{\circ} 37'$ E., 1975 vrs. (Medium grass land)

103289
CORRECT ON MAP FOR 664 ACRES
10/14/57 VES
Patented 10-25-57
Hedrick

to the place of beginning

R. J. Owen

J. P. Hague

Chain Carriers

I, *A. H. Parker*, State Surveyor for the State of Texas, do hereby
certify that the foregoing survey was made by me according to law under the direction of the Commissioner of
the General Land Office by establishing base lines for the block to which this survey belongs; that the limits,
boundaries and corners, with the marks, natural and artificial, are truly described in the foregoing Plat and Field
Notes.

Surveyed day of July 1900.

A. H. Parker
State Surveyor for the State of Texas.

The State of Texas,

Survey

Hudspeth

County,


No. *26*

or

District,

Blk. *51*FIELD NOTES of a survey of *640*

acres of land made for the Public Free School Fund
by virtue of an Act of the First Called Session of
the Twenty-Sixth Legislature, approved February 23,
1900, providing for the survey and sale of the
unsurveyed school land. Said land is situated in



Magnetic Variation

11°15'

Angle from Polaris in Elongation

Hudspeth

County, about

11
12

miles

*N. 78° E.**Sierra Blanca*

from center of County, and known

as survey No. *26* in Block No. *51*

BEGINNING AT the N. W. corner of survey No. 25; thence S. 1900 vrs. to
the S. W. corner of survey No. 25; thence N. $89^{\circ} 37'$ W., 1900 vrs.;
thence N. 1900 vrs.; thence S. $89^{\circ} 37'$ E., 1900 vrs. (Medium grass
land)

F-103294
640
10-27-00
Patented
11-24-00
Hedrick

to the place of beginning

*R. J. Owen**J. P. Hague*

Chain Carriers

I, *A. H. Parker*, State Surveyor for the State of Texas, do hereby
certify that the foregoing survey was made by me according to law under the direction of the Commissioner of
the General Land Office by establishing base lines for the block to which this survey belongs; that the limits,
boundaries and corners, with the marks, natural and artificial, are truly described in the foregoing Plat and Field
Notes.

Surveyed day of *July* 1900.

A. H. Parker
State Surveyor for the State of Texas.

The State of Texas,

Hudspeth~~El Paso~~

County,

or District,

Survey

No. *27*Blk. *51*FIELD NOTES of a survey of *640*

acres of land made for the Public Free School Fund
by virtue of an Act of the First Called Session of
the Twenty-Sixth Legislature, approved February 23,
1900, providing for the survey and sale of the
unsurveyed school land. Said land is situated in

Magnetic Variation *11°15'*

Angle from Polaris in Elongation

Hudspeth~~El Paso~~

County, about

10~~12~~

miles

N 78° E~~S 30° E~~*Sierra Blanca*

from center of County, and known

as survey No. *27* in Block No. *51*

BEGINNING AT the N. W. corner of survey No. 26; thence S. 1900 vrs. to

the S. W. corner of survey No. 26; thence N. $89^{\circ} 37'$ W., 1900 vrs.;thence N. 1900 vrs.; thence S. $89^{\circ} 37'$ E. 1900 vrs. (Medium grass

land)

to the place of beginning

R. J. Owen

J. P. Hague

Chain Carriers

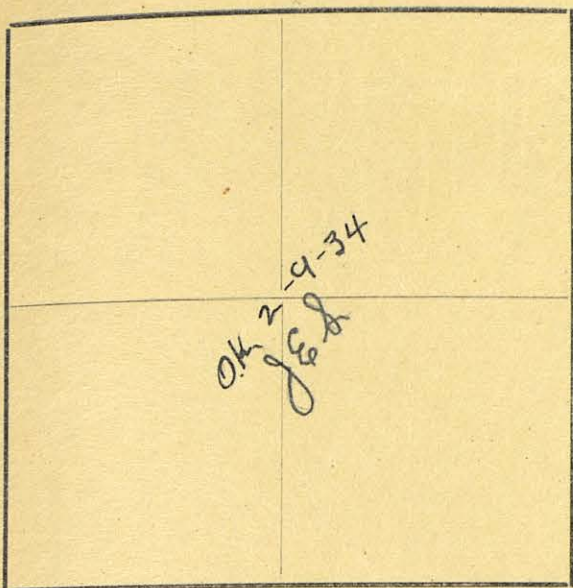
I, *A. H. Parker*, State Surveyor for the State of Texas, do hereby

certify that the foregoing survey was made by me according to law under the direction of the Commissioner of
the General Land Office by establishing base lines for the block to which this survey belongs; that the limits,
boundaries and corners, with the marks, natural and artificial, are truly described in the foregoing Plat and Field
Notes.

Surveyed day of *July* 1900.

A. H. Parker
State Surveyor for the State of Texas.

F-103 29
CORRECT ON MAP FOR 640 ACRES
10-27-58
Patented
11-24-58
Hedrick



The State of Texas,

Survey

El Paso County,

No. 28.

or District,

Blk. 51

FIELD NOTES of a survey of 640

acres of land made for the Public Free School Fund
by virtue of an Act of the First Called Session of
the Twenty-Sixth Legislature, approved February 23,
1900, providing for the survey and sale of the
unsurveyed school land. Said land is situated in

Magnetic Variation 11° 15'

Angle from Polaris in Elongation

H. J. Owen

El Paso

County, about

10

15

miles

N

75 E

S

30 E

H. J. Owen

from center of County, and known

as survey No. 28 in Block No. 51

BEGINNING AT the N. W. corner of survey No. 27; thence S. 1900 vrs. to
the S. W. corner of survey No. 27; thence N. 89° 37' W. 1900 vrs.;
thence N. 1900 vrs.; thence S. 89° 37' E. 1900 vrs. (Medium grass
land)

PATENTED MAR 3 1934
File
Mailed Co. Clk

to the place of beginning

R. J. Owen

J. P. Hague

Chain Carriers

I, A. H. Parker, State Surveyor for the State of Texas, do hereby
certify that the foregoing survey was made by me according to law under the direction of the Commissioner of
the General Land Office by establishing base lines for the block to which this survey belongs; that the limits,
boundaries and corners, with the marks, natural and artificial, are truly described in the foregoing Plat and Field
Notes.

Surveyed day of July 1900.

A. H. Parker
State Surveyor for the State of Texas.

FIELD NOTES.

Survey No. 28

Block No. 51

File No. 14135 County.

Filed in Land Office this the day

of 190.....

*Correct on map of Hudspeth Co.
for 64000 acres. 2-10-34
Atlee.*

The State of Texas,

Survey

El Paso County,

No. 29

or District,

Blk. 51

FIELD NOTES of a survey of 640

acres of land made for the Public Free School Fund
by virtue of an Act of the First Called Session of
the Twenty-Sixth Legislature, approved February 23,
1900, providing for the survey and sale of the
unsurveyed school land. Said land is situated in

Magnetic Variation $11^{\circ}15'$

Angle from Polaris in Elongation

Hudspeth

El Paso

County, about

9
12

miles N 75 E

Sierra Blanca

from center of County, and known

as survey No. 29 in Block No. 51

BEGINNING AT the N. W. corner of survey No. 28; thence S. 1900 vrs. to
the S. W. corner of survey No. 28; thence N. $89^{\circ} 37'$ W. 1900 vrs.;
thence N. 1900 vrs.; thence S. $89^{\circ} 37'$ E. 1900 vrs. (Medium grass
land)

PATENTED MAR 3 1934
FILED 14/13/36
MAILED CO. CITY

to the place of beginning

R. J. Owen

J. P. Hague

Chain Carriers

I, A. H. Parker, State Surveyor for the State of Texas, do hereby
certify that the foregoing survey was made by me according to law under the direction of the Commissioner of
the General Land Office by establishing base lines for the block to which this survey belongs; that the limits,
boundaries and corners, with the marks, natural and artificial, are truly described in the foregoing Plat and Field
Notes.

Surveyed day of July 1900.

A. H. Parker
State Surveyor for the State of Texas.

FIELD NOTES.

Survey No. 29

Block No. 51

File No. 141136 County.

Filed in Land Office this the day

of 190.....

*Correct on map of Haysfield Co.
for 6400⁰⁰ acres. 2-12-34.
Atlee.*

The State of Texas,

Survey

El Paso

County,

No. 30

or

District,

Blk. 51

FIELD NOTES of a survey of 640

acres of land made for the Public Free School Fund
by virtue of an Act of the First Called Session of
the Twenty-Sixth Legislature, approved February 23,
1900, providing for the survey and sale of the
unsurveyed school land. Said land is situated in

Magnetic Variation $11^{\circ} 15'$

Angle from Polaris in Elongation

Hudspeth
El Paso

County, about

8
12

miles

N 70 E
S 30 E

Sierra Blanca

from center of County, and known

as survey No. 30 in Block No. 51

BEGINNING AT the N. W. corner of survey No. 29; thence S. 1900 vrs.

to the S. W. corner of survey No. 29; thence N. $89^{\circ} 37'$ W. 1900 vrs.

to the S. E. corner of Block No. 50, an earth mound in a flat from

which nipple peak bears S. $13^{\circ} 15'$ E., Sierra Blanca bears N. 75° W.,a conical peak bears S. 66° E.; thence N. 1900 vrs. to the S. W.corner of survey No. 19; thence S. $89^{\circ} 37'$ E., 1900 vrs. (Good

grass land)

to the place of beginning

R. J. Owen

J. P. Hague

Chain Carriers

I, A. H. Parker, State Surveyor for the State of Texas, do hereby
certify that the foregoing survey was made by me according to law under the direction of the Commissioner of
the General Land Office by establishing base lines for the block to which this survey belongs; that the limits,
boundaries and corners, with the marks, natural and artificial, are truly described in the foregoing Plat and Field
Notes.

Surveyed day of July 1900.

A. H. Parker
State Surveyor for the State of Texas.

FIELD NOTES.

Survey No. 30

Block No. 51

File No. 141137 County.

Filed in Land Office this the day

of 190.....

Commissioner.
Consist on map of Hudspeth
Co. for 64000 acres.
2-10-34
Add.

The State of Texas,

Survey

El Paso County,

No. 1

or District,

Blk. 52 1/2

FIELD NOTES of a survey of 661

acres of land made for the Public Free School Fund
by virtue of an Act of the First Called Session of
the Twenty-Sixth Legislature, approved February 23,
1900, providing for the survey and sale of the
unsurveyed school land. Said land is situated in

Magnetic Variation 11° 15'

Angle from Polaris in Elongation

Hudspeth

20

N 70° E

Sierra Blanca

El Paso

County, about

18

miles

S. 45 E.

from center of County, and known

as survey No. 1 in Block No. 52 1/2

BEGINNING AT the S. E. corner of Block 45, an earth mound and 4 pits

from which the N. point of Cox Mountain bears N. 71 1/2° W., Sierra Blanca
bears S. 85° 45' W.; thence S. 1900 vrs. to the S. W. corner of sur-
vey No. 5, Block 53; thence W. 1965 vrs.; thence N. 1900 vrs. to the
S. W. corner of survey No. 25, Block 45; thence E. 1965 vrs.

(Good grass land)

to the place of beginning

R. J. Owen

J. P. Hague

Chain Carriers

I, A. H. Parker, State Surveyor for the State of Texas, do hereby
certify that the foregoing survey was made by me according to law under the direction of the Commissioner of
the General Land Office by establishing base lines for the block to which this survey belongs; that the limits,
boundaries and corners, with the marks, natural and artificial, are truly described in the foregoing Plat and Field
Notes.

Surveyed day of July 1900.

A. H. Parker
State Surveyor for the State of Texas.

Correct on map for
661 ac 11-29-35 Giles
Dated
12-3-35
at Houston

The State of Texas,

Survey

El Paso

County,

No. 2

or

District,

Blk. 52 1/2

FIELD NOTES of a survey of 640

acres of land made for the Public Free School Fund
by virtue of an Act of the First Called Session of
the Twenty-Sixth Legislature, approved February 23,
1900, providing for the survey and sale of the
unsurveyed school land. Said land is situated in

Magnetic Variation 11° 15'

Angle from Polaris in Elongation

Hudspeth

19

N 70° E

Sierra Blanca

El Paso

County, about

18

miles

S. 45° E.

from center of County, and known

as survey No. 2 in Block No. 52 1/2

BEGINNING AT the N. W. corner of survey No. 1; thence S. 1900 vrs. to

the S. W. corner of survey No. 1; thence W. 1900 vrs.; thence N.

1900 vrs.; thence E. 1900 vrs. (Good grass land)

to the place of beginning

R. J. Owen

J. P. Hague

Chain Carriers

I, A. H. Parker, State Surveyor for the State of Texas, do hereby

certify that the foregoing survey was made by me according to law under the direction of the Commissioner of
the General Land Office by establishing base lines for the block to which this survey belongs; that the limits,
boundaries and corners, with the marks, natural and artificial, are truly described in the foregoing Plat and Field
Notes.

Surveyed day of July 1900.

A. H. Parker
State Surveyor for the State of Texas.

*Correct on map for
640 ac. 11-29-35
Giles
Patented
12-3-35
E. W. Henderson*

The State of Texas,

Survey

Hudspeth~~El Paso~~

County,

No. *3*

or

District,

Blk. *52 1/2*FIELD NOTES of a survey of *640*

acres of land made for the Public Free School Fund
by virtue of an Act of the First Called Session of
the Twenty-Sixth Legislature, approved February 23,
1900, providing for the survey and sale of the
unsurveyed school land. Said land is situated in

Magnetic Variation *11°15'*

Angle from Polaris in Elongation

Hudspeth~~El Paso~~

County, about

17~~18~~

miles

*N 63° E**Sierra Blanca*~~S. 45 E.~~

from center of County, and known

as survey No. *3* in Block No. *52*

BEGINNING AT the N. W. corner of survey No. 2; thence S. 1900 vrs. to

the S. W. corner of survey No. 2; thence W. 1900 vrs.; thence N.

1900 vrs.; thence E. 1900 vrs. (Good grass land)

90630
CORRECT CH. MAP FOR 640 ACRES
12/7/43 VES
Patented
12-19-49
Robertson

to the place of beginning

R. J. Owen

J. P. Hague

Chain Carriers

I, *A. H. Parker*, State Surveyor for the State of Texas, do hereby

certify that the foregoing survey was made by me according to law under the direction of the Commissioner of
the General Land Office by establishing base lines for the block to which this survey belongs; that the limits,
boundaries and corners, with the marks, natural and artificial, are truly described in the foregoing Plat and Field
Notes.

Surveyed day of *July* 1900.

A. H. Parker
State Surveyor for the State of Texas.

The State of Texas,

Survey

Hudspeth~~El Paso~~

County,

No. *4*

or

District,

Blk. *52 1/2*FIELD NOTES of a survey of *640*

acres of land made for the Public Free School Fund
by virtue of an Act of the First Called Session of
the Twenty-Sixth Legislature, approved February 23,
1900, providing for the survey and sale of the
unsurveyed school land. Said land is situated in

Magnetic Variation *11°15'*

Angle from Polaris in Elongation

Hudspeth~~El Paso~~

County, about

16~~18~~

miles

*N. 69° E.**Sierra Blanca*from ~~center of County~~, and knownas survey No. *4* in Block No. *52*

BEGINNING AT the N. W. corner of survey No. 3; thence S. 1900 vrs. to

the S. W. corner of survey No. 3; thence W. 1900 vrs.; thence N.

1900 vrs.; thence E. 1900 vrs. (Good grass land)

*90625*CORRECT ON MAP FOR *640**12/7/49**Patented**12-19-49**Robert Seaver*

to the place of beginning

R. J. Owen

J. P. Hague

Chain Carriers

I, *A. H. Parker*, State Surveyor for the State of Texas, do hereby
certify that the foregoing survey was made by me according to law under the direction of the Commissioner of
the General Land Office by establishing base lines for the block to which this survey belongs; that the limits,
boundaries and corners, with the marks, natural and artificial, are truly described in the foregoing Plat and Field
Notes.

Surveyed day of *July* 1900.

A. H. Parker
State Surveyor for the State of Texas.

The State of Texas,

Survey

El Paso County,

No. 5

or District,

Blk. 52 1/2

FIELD NOTES of a survey of 640

acres of land made for the Public Free School Fund
by virtue of an Act of the First Called Session of
the Twenty-Sixth Legislature, approved February 23,
1900, providing for the survey and sale of the
unsurveyed school land. Said land is situated in

Magnetic Variation 11° 15'

Angle from Polaris in Elongation

Hudspeth

El Paso

County, about

15
18

miles

N 65° E

Sierra Blanca

S. 45 E.

from center of County, and known

as survey No. 5 in Block No. 52

BEGINNING AT the N. W. corner of survey No. 4; thence S. 1900 vrs. to

the S. W. corner of survey No. 4; thence W. 1900 vrs.; thence N.

1900 vrs.; thence E. 1900 vrs. (Good grass land)

to the place of beginning

R. J. Owen

J. P. Hague

Chain Carriers

I, A. H. Parker, State Surveyor for the State of Texas, do hereby
certify that the foregoing survey was made by me according to law under the direction of the Commissioner of
the General Land Office by establishing base lines for the block to which this survey belongs; that the limits,
boundaries and corners, with the marks, natural and artificial, are truly described in the foregoing Plat and Field
Notes.

Surveyed day of July 1900.

A. H. Parker
State Surveyor for the State of Texas.

F- 90631
CORRECT ON MAP FOR 640 ACRES
6-26-47
Patented
6-27-47
Robinson

The State of Texas,

Huckspeth~~El Paso~~

County,

Survey

No. 6

or District,

Blk. 52 1/2

FIELD NOTES of a survey of 640

acres of land made for the Public Free School Fund
by virtue of an Act of the First Called Session of
the Twenty-Sixth Legislature, approved February 23,
1900, providing for the survey and sale of the
unsurveyed school land. Said land is situated in

Magnetic Variation 11° 15'

Angle from Polaris in Elongation

Huckspeth~~El Paso~~

County, about

15

N 64° E

Sierra Blanca

12

miles

S. 45 E.

from center of County, and known

as survey No. 6 in Block No. 52

BEGINNING AT the N. W. corner of survey No. 5; thence S. 1900 vrs. to
the S. W. corner of survey No. 5; thence W. 1900 vrs. to the S. E.
corner of survey No. 1, Block 51; thence N. 1900 vrs. to the N. E.
corner of said survey No. 1, and the S. W. corner of survey No. 30,
Block 45; thence E. 1900 vrs. (Good grass land)

to the place of beginning

R. J. Owen


J. P. Hague


Chain Carriers

I, A. H. Parker, State Surveyor for the State of Texas, do hereby
certify that the foregoing survey was made by me according to law under the direction of the Commissioner of
the General Land Office by establishing base lines for the block to which this survey belongs; that the limits,
boundaries and corners, with the marks, natural and artificial, are truly described in the foregoing Plat and Field
Notes.

Surveyed day of July 1900.

A. H. Parker
State Surveyor for the State of Texas.





The State of Texas,

Survey

El Paso

County,

No. 7

or

District,

Blk. 52 1/2

FIELD NOTES of a survey of 640

acres of land made for the Public Free School Fund
by virtue of an Act of the First Called Session of
the Twenty-Sixth Legislature, approved February 23,
1900, providing for the survey and sale of the
unsurveyed school land. Said land is situated in

Magnetic Variation 11°15'

Angle from Polaris in Elongation

Hodspeth

15

N. 70° E.

Sierra Blanca

El Paso

County, about

18

miles

S. 45 E.

from center of County, and known

as survey No.

7

in Block No.

52 1/2

BEGINNING AT the S. W. corner of survey No. 6; thence E. 1900 vrs. to

the S. E. corner of survey No. 6; thence S. 1900 vrs.; thence W.

1900 vrs. to the S. E. corner of survey No. 12, Block 51; thence N.

1900 vrs. (Medium grass land)

to the place of beginning

R. J. Owen

J. P. Hague

Chain Carriers

I, A. H. Parker, State Surveyor for the State of Texas, do hereby
certify that the foregoing survey was made by me according to law under the direction of the Commissioner of
the General Land Office by establishing base lines for the block to which this survey belongs; that the limits,
boundaries and corners, with the marks, natural and artificial, are truly described in the foregoing Plat and Field
Notes.

Surveyed July 1900.

A. H. Parker
State Surveyor for the State of Texas.

Correct on map for
640 ac 11-29-35
Giles
Patented
12-3-35
E. W. H. H. H.

The State of Texas,

Survey

El Paso County,No. 8

or _____ District,

Blk. 52 1/2FIELD NOTES of a survey of 640

acres of land made for the Public Free School Fund
by virtue of an Act of the First Called Session of
the Twenty-Sixth Legislature, approved February 23,
1900, providing for the survey and sale of the
unsurveyed school land. Said land is situated in

Magnetic Variation 11°15'

Angle _____ from Polaris in _____ Elongation

Hudspeth
El Paso

County, about

16N70°ESierra Blanca18miles S. 45 E.

from center of County, and known

as survey No. 8 in Block No. 52 1/2

BEGINNING AT the N. E. corner of survey No. 7; thence S. 1900 vrs. to

the S. E. corner of survey No. 7; thence E. 1900 vrs.; thence N.

1900 vrs.; thence W. 1900 vrs. (Medium grass land)

to the place of beginning

R. J. OwenJ. P. Hague

Chain Carriers

I, A. H. Parker, State Surveyor for the State of Texas, do hereby
certify that the foregoing survey was made by me according to law under the direction of the Commissioner of
the General Land Office by establishing base lines for the block to which this survey belongs; that the limits,
boundaries and corners, with the marks, natural and artificial, are truly described in the foregoing Plat and Field
Notes.

Surveyed _____ day of July 1900.

A. H. Parker
State Surveyor for the State of Texas.

Correct on map for
640 ac. 11-29-35
Giles
12-3-35
W. H. Hudson

The State of Texas,

Survey

El Paso County,No. 9

or _____ District,

Blk. 52 1/2FIELD NOTES of a survey of 640

acres of land made for the Public Free School Fund
by virtue of an Act of the First Called Session of
the Twenty-Sixth Legislature, approved February 23,
1900, providing for the survey and sale of the
unsurveyed school land. Said land is situated in

Magnetic Variation 11° 15'

Angle _____ from Polaris in _____ Elongation _____

Hudspeth17 N 70° ESierra BlancaEl Paso County, about18 miles S. 45 E. from center of County, and knownas survey No. 9 in Block No. 52 1/2

BEGINNING AT the N. E. corner of survey No. 8; thence S. 1900 vrs. to
the S. E. corner of survey No. 8; thence E. 1900 vrs.; thence N.
1900 vrs.; thence W. 1900 vrs.; thence (Medium grass land)

to the place of beginning

R. J. OwenJ. P. Hague

Chain Carriers

I, A. H. Parker, State Surveyor for the State of Texas, do hereby
certify that the foregoing survey was made by me according to law under the direction of the Commissioner of
the General Land Office by establishing base lines for the block to which this survey belongs; that the limits,
boundaries and corners, with the marks, natural and artificial, are truly described in the foregoing Plat and Field
Notes.

Surveyed _____ day of July 1900.

A. H. Parker
State Surveyor for the State of Texas.

Correct on map for
640 ac. 11-29-35
Giles
Patented
12-3-35
W. H. Jenkins

The State of Texas,

Survey

El Paso County,

No. 10

or District,

Blk. 52 1/2

FIELD NOTES of a survey of 640

acres of land made for the Public Free School Fund
by virtue of an Act of the First Called Session of
the Twenty-Sixth Legislature, approved February 23,
1900, providing for the survey and sale of the
unsurveyed school land. Said land is situated in

Magnetic Variation 11° 15'

Angle from Polaris in Elongation

Hudspeth
~~El Paso~~ County, about 18 miles *N 73° E* *Sierra Blanca*
~~S. 45 E.~~ from center of County, and known
as survey No. 10 in Block No. 52 1/2

BEGINNING AT the N. E. corner of survey No. 9; thence S. 1900 vrs. to
the S. E. corner of survey No. 9; thence E. 1900 vrs.; thence N.
1900 vrs.; thence W. 1900 vrs. (Medium grass land)

to the place of beginning

R. J. Owen

J. P. Hague

Chain Carriers

I, A. H. Parker, State Surveyor for the State of Texas, do hereby
certify that the foregoing survey was made by me according to law under the direction of the Commissioner of
the General Land Office by establishing base lines for the block to which this survey belongs; that the limits,
boundaries and corners, with the marks, natural and artificial, are truly described in the foregoing Plat and Field
Notes.

Surveyed July 1900.

A. H. Parker
State Surveyor for the State of Texas.

*Correct on map
for 640 ac. 11-29-35
Giles
12-3-35
W. Robertson*

The State of Texas,

Survey

El Paso

County,

No. 11

or

District,

Blk. 52 1/2

FIELD NOTES of a survey of 640

acres of land made for the Public Free School Fund
by virtue of an Act of the First Called Session of
the Twenty-Sixth Legislature, approved February 23,
1900, providing for the survey and sale of the
unsurveyed school land. Said land is situated in

Magnetic Variation 11° 15'

Angle from Polaris in Elongation

Hudspeth

El Paso

County, about

19

18

miles

N 73° E

Sierra Blanca

S. 45 E.

from center of County, and known

as survey No. 11 in Block No. 52 1/2

BEGINNING AT the N. E. corner of survey No. 10; thence S. 1900 vrs. to

the S. E. corner of survey No. 10; thence E. 1900 vrs.; thence N.

1900 vrs.; thence W. 1900 vrs. (Medium grass land)

to the place of beginning

R. J. Owen

J. P. Hague

Chain Carriers

I, A. H. Parker, State Surveyor for the State of Texas, do hereby
certify that the foregoing survey was made by me according to law under the direction of the Commissioner of
the General Land Office by establishing base lines for the block to which this survey belongs; that the limits,
boundaries and corners, with the marks, natural and artificial, are truly described in the foregoing Plat and Field
Notes.

Surveyed day of July 1900.

State Surveyor for the State of Texas.

Correct on map for
640 ac. 11-29-35
Giles
12-3-35
W. Robertson

The State of Texas,

Survey

El Paso County,

No. 12

or District,

Blk. 52 1/2

FIELD NOTES of a survey of 661

acres of land made for the Public Free School Fund
by virtue of an Act of the First Called Session of
the Twenty-Sixth Legislature, approved February 23,
1900, providing for the survey and sale of the
unsurveyed school land. Said land is situated in

Magnetic Variation 11° 15'

Angle from Polaris in Elongation

Hudspeth

20

N 73° E

Sierra Blanca

El Paso County, about 18 miles S. 65 E. from center of County, and known

as survey No. 12 in Block No. 52 1/2

BEGINNING AT the N. E. corner of survey No. 11; thence S. 1900 vrs. to
the S. E. corner of survey No. 11; thence E. 1965 vrs. to the S. W.
corner of survey No. 6. Block 53 1/2; thence N. 1900 vrs. to the S. E.
corner of survey No. 1; thence W. 1965 vrs. (Medium grass land)

to the place of beginning

R. J. Owen

J. P. Hague

Chain Carriers

I, A. H. Parker, State Surveyor for the State of Texas, do hereby
certify that the foregoing survey was made by me according to law under the direction of the Commissioner of
the General Land Office by establishing base lines for the block to which this survey belongs; that the limits,
boundaries and corners, with the marks, natural and artificial, are truly described in the foregoing Plat and Field
Notes.

Surveyed July 1900.

A. H. Parker
State Surveyor for the State of Texas.

Correct on map for
661 ac. 11-29-35
Giles
Patented
12-3-35
W. H. H. H.

The State of Texas,

Survey

El Paso County,

No. 13

or District,

Blk. 52 1/2

FIELD NOTES of a survey of 661

acres of land made for the Public Free School Fund
by virtue of an Act of the First Called Session of
the Twenty-Sixth Legislature, approved February 23,
1900, providing for the survey and sale of the
unsurveyed school land. Said land is situated in

20 N 75° E Sierra Blanca
18 miles S. 45 E. from center of County, and known

Magnetic Variation 11° 15'

Angle from Polaris in Elongation

Hudspeth

El Paso

County, about

as survey No. 13 in Block No. 52 1/2

BEGINNING AT the S. E. corner of survey No. 12; thence S. 1900 vrs. to
the S. W. corner of survey No. 15, Block 53; thence W. 1965 vrs.;
thence N. 1900 vrs. to the S. W. corner of survey No. 12; thence E.
1965 vrs. (Medium grass land)

to the place of beginning

R. J. Owen

J. P. Hague


Chain Carriers

I, A. H. Parker, State Surveyor for the State of Texas, do hereby
certify that the foregoing survey was made by me according to law under the direction of the Commissioner of
the General Land Office by establishing base lines for the block to which this survey belongs; that the limits,
boundaries and corners, with the marks, natural and artificial, are truly described in the foregoing Plat and Field
Notes.

Surveyed day of July 1900.

A. H. Parker
State Surveyor for the State of Texas.

Correct on map
for 661 ac. 11-29-35
Giles
12-3-35
W. R. H. Seave



The State of Texas,

Survey

El Paso

County,

No. 14

or

District,

Blk. 52 1/2

FIELD NOTES of a survey of 640

acres of land made for the Public Free School Fund
by virtue of an Act of the First Called Session of
the Twenty-Sixth Legislature, approved February 23,
1900, providing for the survey and sale of the
unsurveyed school land. Said land is situated in

Magnetic Variation 11°15'

Angle from Polaris in Elongation

Hudspeth

El Paso

County, about

19

18

miles

N 76° E

Sierra Blanca

S. 45 E.

from center of County, and known

as survey No. 14 in Block No. 52 1/2

BEGINNING AT the N. W. corner of survey No. 13; thence S. 1900 vrs. to

the S. W. corner of survey No. 13; thence W. 1900 vrs.; thence N.

1900 vrs.; thence E. 1900 vrs. (Medium grass land)

to the place of beginning

R. J. Owen

J. P. Hague

Chain Carriers

I, A. H. Parker, State Surveyor for the State of Texas, do hereby
certify that the foregoing survey was made by me according to law under the direction of the Commissioner of
the General Land Office by establishing base lines for the block to which this survey belongs; that the limits,
boundaries and corners, with the marks, natural and artificial, are truly described in the foregoing Plat and Field
Notes.

Surveyed day of July 1900.

A. H. Parker
State Surveyor for the State of Texas.

Correct on map of
Hudspeth Co for 640 ac
11-29-35 Giles
Patented
12-3-35
A. H. Parker

The State of Texas,

Survey

El Paso

County,

No. 15

or

District,

Blk. 52 1/2

FIELD NOTES of a survey of 640

acres of land made for the Public Free School Fund
by virtue of an Act of the First Called Session of
the Twenty-Sixth Legislature, approved February 23,
1900, providing for the survey and sale of the
unsurveyed school land. Said land is situated in

Magnetic Variation 11° 15'

Angle from Polaris in Elongation

Hudspeth

El Paso

County, about 18

miles

N 75° E

Sierra Blanca

from center of County, and known

as survey No. 15 in Block No. 52 1/2

BEGINNING AT the N. W. corner of survey No. 14; thence S. 1900 vrs. to

the S. W. corner of survey No. 14; thence W. 1900 vrs.; thence N.

1900 vrs.; thence E. 1900 vrs. (Medium grass land)

to the place of beginning

R. J. Owen

J. P. Hague

Chain Carriers

I, A. H. Parker, State Surveyor for the State of Texas, do hereby
certify that the foregoing survey was made by me according to law under the direction of the Commissioner of
the General Land Office by establishing base lines for the block to which this survey belongs; that the limits,
boundaries and corners, with the marks, natural and artificial, are truly described in the foregoing Plat and Field
Notes.

Surveyed July 1900.

State Surveyor for the State of Texas.

Correction map
for 640 ac 11-29-35
Giles
Patented
12-3-35
Everhustean

The State of Texas,

Survey

El Paso County,

No. 16

or District,

Blk. 52 1/2

FIELD NOTES of a survey of 640

acres of land made for the Public Free School Fund
by virtue of an Act of the First Called Session of
the Twenty-Sixth Legislature, approved February 23,
1900, providing for the survey and sale of the
unsurveyed school land. Said land is situated in

Magnetic Variation 11° 15'

Angle from Polaris in Elongation

Hudspeth

El Paso

County, about

17 N 75° E

Sierra Blanca

18 miles S. 45 E. from center of County, and known

as survey No. 16 in Block No. 52 1/2

BEGINNING AT the N. W. corner of survey No. 15; thence S. 1900 vrs. to

the S. W. corner of survey No. 15; thence W. 1900 vrs.; thence N.

1900 vrs.; thence E. 1900 vrs. (Medium grass land)

to the place of beginning

R. J. Owen

J. P. Hague

Chain Carriers


I, A. H. Parker, State Surveyor for the State of Texas, do hereby

certify that the foregoing survey was made by me according to law under the direction of the Commissioner of
the General Land Office by establishing base lines for the block to which this survey belongs; that the limits,
boundaries and corners, with the marks, natural and artificial, are truly described in the foregoing Plat and Field
Notes.

Surveyed day of July 1900.

State Surveyor for the State of Texas.

Correct on map for
640 ac. 11-29-35
Patented Giles
12-3-35
Wrote



The State of Texas,

71

Survey

El Paso County,

No. 17

or District,

Blk. 52 1/2

FIELD NOTES of a survey of 640

acres of land made for the Public Free School Fund
by virtue of an Act of the First Called Session of
the Twenty-Sixth Legislature, approved February 23,
1900, providing for the survey and sale of the
unsurveyed school land. Said land is situated in

Magnetic Variation 11° 15'
Angle from Polaris in Elongation

Hudspeth County, about 16 miles N 72° E Sierra Blanca
as survey No. 17 in Block No. 52

BEGINNING AT the N. W. corner of survey No. 16; thence S. 1900 vrs. to
the S. W. corner of survey No. 16; thence W. 1900 vrs.; thence N.
1900 vrs.; thence E. 1900 vrs. (Medium grass land)

to the place of beginning

R. J. Owen


H. P. Hague

Chain Carriers

I, A. H. Parker, State Surveyor for the State of Texas, do hereby
certify that the foregoing survey was made by me according to law under the direction of the Commissioner of
the General Land Office by establishing base lines for the block to which this survey belongs; that the limits,
boundaries and corners, with the marks, natural and artificial, are truly described in the foregoing Plat and Field
Notes.

Surveyed day of July 1900.

A. H. Parker
State Surveyor for the State of Texas.



Magnetic Variation $11^{\circ}15'$

Angle from Polaris in Elongation

Hudspeth
El Paso County, about

14 miles *N 72° E* *Sierra Blanca*
18 miles *S. 45 E* from center of County, and known

as survey No. *18* in Block No. *52*

BEGINNING AT the N. W. corner of survey No. 17; thence S. 1900 vrs. to
the S. W. corner of survey No. 17; thence W. 1900 vrs. to the S. E.
corner of survey No. 13, Block 51; thence N. 1900 vrs. to the S. W.
corner of survey No. 7; thence E. 1900 vrs. (Medium grass land)

to the place of beginning

R. J. Owen

J. P. Hague

Chain Carriers

I, *A. H. Parker*, State Surveyor for the State of Texas, do hereby
certify that the foregoing survey was made by me according to law under the direction of the Commissioner of
the General Land Office by establishing base lines for the block to which this survey belongs; that the limits,
boundaries and corners, with the marks, natural and artificial, are truly described in the foregoing Plat and Field
Notes.

Surveyed day of July 1900.

A. H. Parker
State Surveyor for the State of Texas.

The State of Texas,

Survey

El Paso County,

No. *18*

or District,

Blk. *52 1/2*

FIELD NOTES of a survey of *640*

acres of land made for the Public Free School Fund
by virtue of an Act of the First Called Session of
the Twenty-Sixth Legislature, approved February 23,
1900, providing for the survey and sale of the
unsurveyed school land. Said land is situated in

The State of Texas,

Survey

El Paso

County,

No. 19

or

District,

Blk. 52 1/2

FIELD NOTES of a survey of 640

acres of land made for the Public Free School Fund
by virtue of an Act of the First Called Session of
the Twenty-Sixth Legislature, approved February 23,
1900, providing for the survey and sale of the
unsurveyed school land. Said land is situated in

14 N 75° E Sierra Blanca
15 miles S. 45 E. from center of County, and known

Magnetic Variation 11° 15'

Angle from Polaris in Elongation

Hudspeth

County, about

as survey No. 19 in Block No. 52

BEGINNING AT the S. W. corner of survey No. 18; thence E. 1900 vrs. to

the S. E. corner of survey No. 18; thence S. 1900 vrs.; thence W.

1900 vrs. to the S. E. corner of survey No. 24, Block 51; thence N.

1900 vrs. (Medium grass land) (Mountains)

to the place of beginning

R. J. Owen


J. P. Hague

Chain Carriers

I, A. H. PARKER, State Surveyor for the State of Texas, do hereby
certify that the foregoing survey was made by me according to law under the direction of the Commissioner of
the General Land Office by establishing base lines for the block to which this survey belongs; that the limits,
boundaries and corners, with the marks, natural and artificial, are truly described in the foregoing Plat and Field
Notes.

Surveyed day of July 1900.

State Surveyor for the State of Texas.



The State of Texas,

Survey

El Paso County,

No. 20

or District,

Blk. 52 1/2

FIELD NOTES of a survey of 640

acres of land made for the Public Free School Fund
by virtue of an Act of the First Called Session of
the Twenty-Sixth Legislature, approved February 23,
1900, providing for the survey and sale of the
unsurveyed school land. Said land is situated in

Magnetic Variation 11° 15'
Angle from Polaris in Elongation

Hudspeth County, about 15 miles N 76° E Sierra Blanca
from center of County, and known

as survey No. 20 in Block No. 52

BEGINNING AT the N. E. corner of survey No. 19; thence S. 1900 vrs. to
the S. E. corner of survey No. 19; thence E. 1900 vrs.; thence N.
1900 vrs.; thence W. 1900 vrs. (Medium grass land) (Mountains)

to the place of beginning

R. J. Owen


J. P. Hague

Chain Carriers

I, A. H. Parker, State Surveyor for the State of Texas, do hereby
certify that the foregoing survey was made by me according to law under the direction of the Commissioner of
the General Land Office by establishing base lines for the block to which this survey belongs; that the limits,
boundaries and corners, with the marks, natural and artificial, are truly described in the foregoing Plat and Field
Notes.

Surveyed day of July 1900.

A. H. Parker
State Surveyor for the State of Texas.



The State of Texas,

Survey

El Paso County,

No. 21

or District,

Blk. 52 1/2

FIELD NOTES of a survey of 640

acres of land made for the Public Free School Fund
by virtue of an Act of the First Called Session of
the Twenty-Sixth Legislature, approved February 23,
1900, providing for the survey and sale of the
unsurveyed school land. Said land is situated in

Magnetic Variation 11° 15'

Angle from Polaris in Elongation

Hudspeth

16

N. 77° E.

Sierra Blanca

~~El Paso~~

County, about

18

miles

S. 45 E.

from center of County, and known

as survey No. 21 in Block No. 52 1/2

BEGINNING AT the N. E. corner of survey No. 20; thence S. 1900 vrs. to
the S. E. corner of survey No. 20; thence E. 1900 vrs.; thence N.
1900 vrs.; thence W. 1900 vrs. (Medium grass Land) (Mountains)

to the place of beginning

R. J. Owen

J. P. Hague

Chain Carriers

I, A. H. Parker, State Surveyor for the State of Texas, do hereby
certify that the foregoing survey was made by me according to law under the direction of the Commissioner of
the General Land Office by establishing base lines for the block to which this survey belongs; that the limits,
boundaries and corners, with the marks, natural and artificial, are truly described in the foregoing Plat and Field
Notes.

Surveyed day of July 1900.

State Surveyor for the State of Texas.

Correct on map for
640 ac. 11-29-35
Patented
12-3-35
E. W. Roberts

The State of Texas,

Survey

El Paso County,No. 22

or _____ District,

Blk. 52 1/2FIELD NOTES of a survey of 640

acres of land made for the Public Free School Fund
by virtue of an Act of the First Called Session of
the Twenty-Sixth Legislature, approved February 23,
1900, providing for the survey and sale of the
unsurveyed school land. Said land is situated in

Magnetic Variation 11° 15'

Angle _____ from Polaris in _____ Elongation _____

Hudspeth
El Paso17N 77° ESierra BlancaCounty, about 18miles S. 45 E. from center of County, and knownas survey No. 22 in Block No. 52 1/2

BEGINNING AT the N. E. corner of survey No. 21; thence S. 1900 vrs. to

the S. E. corner of survey No. 21; thence E. 1900 vrs.; thence N.

1900 vrs.; thence W. 1900 vrs. (Medium grass land) (Mountains)

to the place of beginning

R. J. OwenJ. P. Hague

Chain Carriers

I, A. H. Parker, State Surveyor for the State of Texas, do hereby
certify that the foregoing survey was made by me according to law under the direction of the Commissioner of
the General Land Office by establishing base lines for the block to which this survey belongs; that the limits,
boundaries and corners, with the marks, natural and artificial, are truly described in the foregoing Plat and Field
Notes.

Surveyed _____ day of July 1900.

A. H. Parker
State Surveyor for the State of Texas.

Correct on map for
640 ac. 11-29-35
Patented
12-3-35
W. R. R. R. R.

The State of Texas,

Survey

El Paso County,

No. 23

or District,

Blk. 52 1/2

FIELD NOTES of a survey of 640

acres of land made for the Public Free School Fund
by virtue of an Act of the First Called Session of
the Twenty-Sixth Legislature, approved February 23,
1900, providing for the survey and sale of the

unsurveyed school land. Said land is situated in

Angle from Polaris in Elongation

Hudspeth

18

N 80° E

Sierra Blanca

El Paso County, about 18 miles S. 45 E. from center of County, and known

as survey No. 23 in Block No. 52 1/2

BEGINNING AT the N. E. corner of survey No. 22; thence S. 1900 vrs. to

the S. E. corner of survey No. 22; thence E. 1900 vrs.; thence N.

1900 vrs.; thence W. 1900 vrs. (Mediumgrass land) (Mountains)

to the place of beginning

R. J. Owen

J. P. Hague

Chain Carriers

I, A. H. Parker, State Surveyor for the State of Texas, do hereby

certify that the foregoing survey was made by me according to law under the direction of the Commissioner of
the General Land Office by establishing base lines for the block to which this survey belongs; that the limits,
boundaries and corners, with the marks, natural and artificial, are truly described in the foregoing Plat and Field
Notes.

Surveyed day of July 1900.

A. H. Parker
State Surveyor for the State of Texas.

Correct on map of
Hudspeth Co. for 640 ac
11-29-35
Giles
Patented
12-3-35
A. H. Parker

The State of Texas,

Survey

El Paso

County,

No. 24

or

District,

Blk. 52 1/2

FIELD NOTES of a survey of 661

acres of land made for the Public Free School Fund
by virtue of an Act of the First Called Session of
the Twenty-Sixth Legislature, approved February 23,
1900, providing for the survey and sale of the
unsurveyed school land. Said land is situated in

Magnetic Variation 11°15'

Angle from Polaris in Elongation

Hodspeth

El Paso County, about

19

N 80° E

Sierra Blanca

18

miles S. 45 E. from center of County, and known

as survey No. 24 in Block No. 52 1/2

BEGINNING AT the N.E. corner of survey No. 23; thence S. 1900 vrs. to
the S. E. corner of survey No. 23; thence E. 1965 vrs. to the S. W.
corner of survey No. 16, Block 53; thence N. 1900 vrs. to the S. E.
corner of survey No. 13; thence W. 1965 vrs. (Medium grass land)
(mountain)

to the place of beginning

R. J. Owen

J. P. Hague

Chain Carriers

I, A. H. Parker, State Surveyor for the State of Texas, do hereby
certify that the foregoing survey was made by me according to law under the direction of the Commissioner of
the General Land Office by establishing base lines for the block to which this survey belongs; that the limits,
boundaries and corners, with the marks, natural and artificial, are truly described in the foregoing Plat and Field
Notes.

Surveyed day of July 1900.

A. H. Parker
State Surveyor for the State of Texas.

Correct on map for
661 ac. 11-29-35
Giles
Patented
12-3-35
E. R. Johnson

The State of Texas,

Survey

El Paso

County,

No. 25

or

District,

Blk. 52 1/2FIELD NOTES of a survey of 661

acres of land made for the Public Free School Fund
by virtue of an Act of the First Called Session of
the Twenty-Sixth Legislature, approved February 23,
1900, providing for the survey and sale of the
unsurveyed school land. Said land is situated in

Angle from Polaris in Elongation
Hudspeth
El Paso County, about 19 N 82 E Sierra Blanca
18 miles S. 45 E. from center of County, and known

as survey No. 25 in Block No. 52 1/2

BEGINNING AT the S. E. corner of survey No. 24; thence S. 1900 vrs. to
the S. W. corner of ~~xxx~~ Block 53 in the Rimrock Mountains; thence W.
1965 vrs.; thence N. 1900 vrs. to the S. W. corner of survey No. 24;
thence E. 1965 vrs. (Medium grass land) (mountains)

to the place of beginning

R. J. OwenL. P. Hague

Chain Carriers

I, A. H. Parker, State Surveyor for the State of Texas, do hereby
certify that the foregoing survey was made by me according to law under the direction of the Commissioner of
the General Land Office by establishing base lines for the block to which this survey belongs; that the limits,
boundaries and corners, with the marks, natural and artificial, are truly described in the foregoing Plat and Field
Notes.

Surveyed July day of July 1900.

A. H. Parker
State Surveyor for the State of Texas.

Correct on map for
661 ac. 11-29-35
Giles
Patented
12-3-35
E. W. Johnson

The State of Texas,

Survey

El Paso County,

No. 26

or District,

Blk. 52 1/2

FIELD NOTES of a survey of 640

acres of land made for the Public Free School Fund
by virtue of an Act of the First Called Session of
the Twenty-Sixth Legislature, approved February 23,
1900, providing for the survey and sale of the
unsurveyed school land. Said land is situated in

Magnetic Variation 11° 15'

Angle from Polaris in Elongation

Hudspeth

El Paso

County, about

18

miles

N 82° E

Sierra Blanca

S. 45° E

from center of County, and known

as survey No. 26 in Block No. 52 1/2

BEGINNING AT the N. W. corner of survey No. 25; thence S. 1900 vrs. to
the S. W. corner of survey No. 25; thence W. 1900 vrs.; thence N.
1900 vrs.; thence E. 1900 vrs. (medium grass land) (Mountains)

to the place of beginning

R. J. Owen

J. P. Hague


Chain Carriers

I, A. H. Parker, State Surveyor for the State of Texas, do hereby
certify that the foregoing survey was made by me according to law under the direction of the Commissioner of
the General Land Office by establishing base lines for the block to which this survey belongs; that the limits,
boundaries and corners, with the marks, natural and artificial, are truly described in the foregoing Plat and Field
Notes.

Surveyed day of July 1900.

A. H. Parker
State Surveyor for the State of Texas.

Correct on map for
640 ac. 11-29-35
Giles
Patented
12-3-35
W. H. Hester



The State of Texas,

Survey

El Paso

County,

No. 27

or

District,

Blk. 52 1/2

FIELD NOTES of a survey of 640

acres of land made for the Public Free School Fund
by virtue of an Act of the First Called Session of
the Twenty-Sixth Legislature, approved February 23,
1900, providing for the survey and sale of the
unsurveyed school land. Said land is situated in

Magnetic Variation 11° 15'

Angle from Polaris in Elongation

Hudspeth

17

N 80° E

Sierra Blanca

El Paso County, about

18

miles S. 45 E. from center of County, and known

as survey No. 27 in Block No. 52 1/2

BEGINNING AT the N. W. corner of survey No. 26; thence S. 1900 vrs. to

the S. W. corner of survey No. 26; thence W. 1900 vrs.; thence N.

1900 vrs.; thence E. 1900 vrs. (Medium grass land) (Mountains)

to the place of beginning


R. J. Owen

J. P. Hague


Chain Carriers

I, A. H. Parker, State Surveyor for the State of Texas, do hereby
certify that the foregoing survey was made by me according to law under the direction of the Commissioner of
the General Land Office by establishing base lines for the block to which this survey belongs; that the limits,
boundaries and corners, with the marks, natural and artificial, are truly described in the foregoing Plat and Field
Notes.

Surveyed July 1900.


State Surveyor for the State of Texas.

Correct on map for
640 ac. 11-29-35
Patented
12-3-35
W. Robertson



The State of Texas,

Survey

El Paso County,

No. 28

or District,

Blk. 52 1/2

FIELD NOTES of a survey of 640

acres of land made for the Public Free School Fund by virtue of an Act of the First Called Session of the Twenty-Sixth Legislature, approved February 23, 1900, providing for the survey and sale of the unsurveyed school land. Said land is situated in

Magnetic Variation 11° 15'

Angle from Polaris in Elongation

Hudspeth
El Paso

County, about

16 N 80° E Sierra Blanca
18 S 45 E

miles from center of County, and known

as survey No. 28 in Block No. 52 1/2

BEGINNING AT the N. W. corner of survey No. 27; thence S. 1900 vrs. to

the S. W. corner of survey No. 27; thence W. 1900 vrs.; thence N.

1900 vrs.; thence E. 1900 vrs. (Medium grass land) (Mountains)

to the place of beginning

R. J. Owen

J. P. Hague

Chain Carriers

I, A. H. Parker, State Surveyor for the State of Texas, do hereby certify that the foregoing survey was made by me according to law under the direction of the Commissioner of the General Land Office by establishing base lines for the block to which this survey belongs; that the limits, boundaries and corners, with the marks, natural and artificial, are truly described in the foregoing Plat and Field Notes.

Surveyed July 1900.

State Surveyor for the State of Texas.

Correct on map for
640 ac. 11-29-35 Giles
Patented 12-3-35
A. H. Parker

The State of Texas,

Hudspeth

County,

Survey

No. 29

or

District,

Blk. 52 1/2

FIELD NOTES of a survey of 640

acres of land made for the Public Free School Fund
by virtue of an Act of the First Called Session of
the Twenty-Sixth Legislature, approved February 23,
1900, providing for the survey and sale of the
unsurveyed school land. Said land is situated in

Magnetic Variation $11^{\circ} 15'$

Angle from Polaris in Elongation

Hudspeth~~El Paso~~

County, about

14

N 80° E

Sierra Blanca~~18~~

miles

~~8.45 E~~

from center of County, and known

as survey No. 29 in Block No. 52

BEGINNING AT the N. W. corner of survey No. 28; thence S. 1900 vrs. to
the S. W. corner of survey No. 28; thence W. 1900 vrs.; thence N.
1900 vrs.; thence E. 1900 vrs. (Medium grass land) (Mountains)

to the place of beginning

R. J. Owen

J. P. Hague

Chain Carriers

I, A. H. Parker, State Surveyor for the State of Texas, do hereby
certify that the foregoing survey was made by me according to law under the direction of the Commissioner of
the General Land Office by establishing base lines for the block to which this survey belongs; that the limits,
boundaries and corners, with the marks, natural and artificial, are truly described in the foregoing Plat and Field
Notes.

Surveyed day of July 1900.

A. H. Parker
State Surveyor for the State of Texas.

F- 103 288
CORRECT ON MAP FOR 640
10-27-58
Patented
11-24-54
Hedrick

The State of Texas,

Hudspeth~~El Paso~~ County,

or District,

Survey

No. 30

Blk. 52 1/2

FIELD NOTES of a survey of 640

acres of land made for the Public Free School Fund
by virtue of an Act of the First Called Session of
the Twenty-Sixth Legislature, approved February 23,
1900, providing for the survey and sale of the
unsurveyed school land. Said land is situated in

Magnetic Variation 11° 15'

Angle from Polaris in Elongation

Hudspeth~~El Paso~~

County, about

13

N 80° E

~~10~~

miles

~~45 E~~*Sierra Blanca*

from center of County, and known

as survey No. 30 in Block No. 52

BEGINNING AT the N. W. corner of survey no. 29; thence S. 1900 vrs. to
the S. W. corner of survey no. 29; thence W. 1900 vrs. to the S. E.
corner of survey no. 25, Block 51; thence N. 1900 vrs. to the S. W.
corner of survey no. 19; thence E. 1900 vrs. (Medium grass land)
(Mountains)

to the place of beginning

R. J. Owen

J. P. Hague


Chain Carriers

I, *A. H. Parker*, State Surveyor for the State of Texas, do hereby
certify that the foregoing survey was made by me according to law under the direction of the Commissioner of
the General Land Office by establishing base lines for the block to which this survey belongs; that the limits,
boundaries and corners, with the marks, natural and artificial, are truly described in the foregoing Plat and Field
Notes.

Surveyed day of July 1900.

A. H. Parker
State Surveyor for the State of Texas.

F- 103 293
CORRECT ON MAP FOR 640 ACRES
10-27-58
Patented 11-24-58
Hedrick



The State of Texas,

Survey

El Paso County,

No. 1

or District,

Blk. 53 1/2

FIELD NOTES of a survey of 640

acres of land made for the Public Free School Fund by virtue of an Act of the First Called Session of the Twenty-Sixth Legislature, approved February 23, 1900, providing for the survey and sale of the unsurveyed school land. Said land is situated in

Magnetic Variation 11°15'

Angle from Polaris in Elongation

Hudspeth

El Paso

County, about

25

miles

S. 45° E.

Sierra Blanca

from center of County, and known

as survey No. 1 in Block No. 53 1/2

BEGINNING AT a large stone mound on top of a small round mountain from which a cedar marked "H" (20 in. Dia.) bears N. 9° W. 297 vrs., another cedar 18 in. dia. marked "X" bears N. 14° W. 322 vrs.; thence S. 1900 vrs.; thence W. 1900 vrs.; thence N. 1900 vrs. to the S. W. corner of survey No. 21, Block 44; thence E. 1900. (Medium grass land)

to the place of beginning


R. J. Owen

J. P. Hague


Chain Carriers

I, A. H. Parker, State Surveyor for the State of Texas, do hereby certify that the foregoing survey was made by me according to law under the direction of the Commissioner of the General Land Office by establishing base lines for the block to which this survey belongs; that the limits, boundaries and corners, with the marks, natural and artificial, are truly described in the foregoing Plat and Field Notes.

Surveyed day of July 1900.


 State Surveyor for the State of Texas.

6/22



The State of Texas,

Survey

El Paso County,

No. 2

or District,

Blk. 53 1/2

FIELD NOTES of a survey of 640

acres of land made for the Public Free School Fund by virtue of an Act of the First Called Session of the Twenty-Sixth Legislature, approved February 23, 1900, providing for the survey and sale of the unsurveyed school land. Said land is situated in

Magnetic Variation 11° 15'

Angle from Polaris in Elongation

Hudspeth

El Paso

County, about 24.25

miles

S. 7 1/2 E

Sierra Blanca

from center of County, and known

as survey No. 2 in Block No. 53 1/2

BEGINNING AT the N. W. corner of survey No. 1; thence S. 1900 vrs. to the

the S. W. corner of survey No. 1; thence W. 1900 vrs.; thence N.

1900 vrs.; thence N. E. 1900 vrs. (Medium grass land)

to the place of beginning

R. J. Owen

J. P. Hague

Chain Carriers


A. H. Parker

I, _____, State Surveyor for the State of Texas, do hereby certify that the foregoing survey was made by me according to law under the direction of the Commissioner of the General Land Office by establishing base lines for the block to which this survey belongs; that the limits, boundaries and corners, with the marks, natural and artificial, are truly described in the foregoing Plat and Field Notes.

Surveyed _____ day of July 1900.

A. H. Parker
State Surveyor for the State of Texas.

OK JLV



The State of Texas,

El Paso County,

or District,

Survey

No. 3

Blk. 53 1/2

FIELD NOTES of a survey of 640

acres of land made for the Public Free School Fund
by virtue of an Act of the First Called Session of
the Twenty-Sixth Legislature, approved February 23,
1900, providing for the survey and sale of the
unsurveyed school land. Said land is situated in

Magnetic Variation 11°15'

Angle from Polaris in Elongation

Hudspeth
El Paso

County, about 23 25 miles S. 45° E. from center of County, and known

as survey No. 3 in Block No. 53 1/2

BEGINNING AT the N. W. corner of survey No. 2; thence S. 1900 vrs. to

the S. W. corner of survey No. 2; thence W. 1900 vrs.; thence N.

1900 vrs.; thence E. 1900 vrs. (Medium grass land)

to the place of beginning


R. J. Owen

J. P. Hague

Chain Carriers

I, A. H. Parker, State Surveyor for the State of Texas, do hereby
certify that the foregoing survey was made by me according to law under the direction of the Commissioner of
the General Land Office by establishing base lines for the block to which this survey belongs; that the limits,
boundaries and corners, with the marks, natural and artificial, are truly described in the foregoing Plat and Field
Notes.

Surveyed day of July 1900.


State Surveyor for the State of Texas.

OK JLL

The State of Texas,

Survey

El Paso County,

No. 4

or District,

Blk. 53 1/2

FIELD NOTES of a survey of 640

acres of land made for the Public Free School Fund
by virtue of an Act of the First Called Session of
the Twenty-Sixth Legislature, approved February 23,
1900, providing for the survey and sale of the
unsurveyed school land. Said land is situated in

Magnetic Variation $11^{\circ}15'$

Angle from Polaris in Elongation

Hudspeth
El Paso

County, about 22.25

miles

N 70 E
S. 45 E

Sierra Blanca

from center of County, and known

as survey No. 4 in Block No. 53 1/2

BEGINNING AT the N. W. corner of survey No. 3; thence S. 1900 vrs. to

the S. W. corner of survey No. 3; thence W. 1900 vrs.; thence N.

1900 vrs.; thence E. 1900 vrs. (Good grass land)

to the place of beginning

R. J. Owen

J. P. Hague


Chain Carriers

I, A. H. Parker, State Surveyor for the State of Texas, do hereby

certify that the foregoing survey was made by me according to law under the direction of the Commissioner of
the General Land Office by establishing base lines for the block to which this survey belongs; that the limits,
boundaries and corners, with the marks, natural and artificial, are truly described in the foregoing Plat and Field
Notes.

Surveyed day of July 1900.

A. H. Parker
State Surveyor for the State of Texas.



The State of Texas,

Survey

El Paso County,

No. 5

or District,

Blk. 53 1/2

FIELD NOTES of a survey of 640

acres of land made for the Public Free School Fund
by virtue of an Act of the First Called Session of
the Twenty-Sixth Legislature, approved February 23,
1900, providing for the survey and sale of the
unsurveyed school land. Said land is situated in

Magnetic Variation 11° 15'

Angle from Polaris in Elongation

Hudspeth

El Paso

County, about

21

25

miles

N 72° E

Sierra Blanca

from center of County, and known

as survey No. 5 in Block No. 53 1/2

BEGINNING AT the N. W. corner of survey No. 4; thence S. 1900 vrs. to
the S. W. corner of survey No. 4; thence W. 1900 vrs. to the S. E.
corner of survey No. 1, Block 52; thence N. 1900 vrs. to the N. E.
corner of said survey No. 1, an earth mound and 4 pits from which
Cox Mountain bears N. 71 1/2 W., monument on Sierra Blanca bears S. 85° 45'
W.; thence E. 1900 vrs. (Good grass land)

to the place of beginning


R. J. Owen

J. P. Hague


Chain Carriers

I, A. H. Parker, State Surveyor for the State of Texas, do hereby
certify that the foregoing survey was made by me according to law under the direction of the Commissioner of
the General Land Office by establishing base lines for the block to which this survey belongs; that the limits,
boundaries and corners, with the marks, natural and artificial, are truly described in the foregoing Plat and Field
Notes.

Surveyed day of July 1900.


State Surveyor for the State of Texas.

Correct on map for
640 ac. 11-29-35 Giles
Patented
12-3-35
W. H. Johnson



The State of Texas,

Survey

El Paso

County,

No. 6

or

District,

Blk. 53 1/2

FIELD NOTES of a survey of 640
acres of land made for the Public Free School Fund
by virtue of an Act of the First Called Session of
the Twenty-Sixth Legislature, approved February 23,
1900, providing for the survey and sale of the
unsurveyed school land. Said land is situated in

Magnetic Variation 11° 15'

Angle from Polaris in Elongation

Hudspeth

21

N 75° E

Sierra Blanca

El Paso

County, about

25

miles S. 45 E.

from center of County, and known

as survey No. 6 in Block No. 53 1/2

BEGINNING AT the S. W. corner of survey No. 5; thence E. 1900 vrs. to
the S. E. corner of survey No. 5; thence S. 1900 vrs.; thence W. 1900
to the S. E. corner of survey No. 12, Block 52; thence N. 1900 vrs.

(Good grass land)

to the place of beginning

R. J. Owen

J. P. Hague


Chain Carriers

I, A. H. Parker, State Surveyor for the State of Texas, do hereby
certify that the foregoing survey was made by me according to law under the direction of the Commissioner of
the General Land Office by establishing base lines for the block to which this survey belongs; that the limits,
boundaries and corners, with the marks, natural and artificial, are truly described in the foregoing Plat and Field
Notes.

Surveyed July 1900.

A. H. Parker
State Surveyor for the State of Texas.

Correct on map for
640 ac. 11-29-35 Giles
Patented
12-3-35
W. R. Robinson



The State of Texas,

Survey

El Paso County,

No. 7.

or District,

Blk. 53 1/2

FIELD NOTES of a survey of 640

acres of land made for the Public Free School Fund
by virtue of an Act of the First Called Session of
the Twenty-Sixth Legislature, approved February 23,
1900, providing for the survey and sale of the
unsurveyed school land. Said land is situated in

Magnetic Variation 11° 15'

Angle from Polaris in Elongation

Hudspeth

El Paso

County, about

25 1/2

miles

S. 75° E. 45° E.

from center of County, and known

as survey No. 7 in Block No. 53 1/2

BEGINNING AT the N. E. corner of survey No. 6; thence S. 1900 vrs. to
the S. E. corner of survey No. 6; thence E. 1900 vrs.; thence N. 1900
vrs.; thence W. 1900 vrs. (Good grass land)

to the place of beginning

R. J. Owen

J. P. Hague


Chain Carriers

I, A. H. Parker, State Surveyor for the State of Texas, do hereby
certify that the foregoing survey was made by me according to law under the direction of the Commissioner of
the General Land Office by establishing base lines for the block to which this survey belongs; that the limits,
boundaries and corners, with the marks, natural and artificial, are truly described in the foregoing Plat and Field
Notes.

Surveyed day of July 1900.

A. H. Parker
State Surveyor for the State of Texas.

OK JLL



The State of Texas,

Survey

El Paso County,

No. 8

or District,

Blk. 53 1/2

FIELD NOTES of a survey of 640
acres of land made for the Public Free School Fund
by virtue of an Act of the First Called Session of
the Twenty-Sixth Legislature, approved February 23,
1900, providing for the survey and sale of the
unsurveyed school land. Said land is situated in

Magnetic Variation 11°15'

Angle from Polaris in Elongation

Head of the
El Paso County, about 23 25 miles S. 45 E. from center of County, and known
as survey No. 8 in Block No. 53 1/2

BEGINNING AT the N. E. corner of survey No. 7; thence S. 1900 vrs. to
the S. E. corner of survey No. 7; thence E. 1900 vrs.; thence N.
1900 vrs.; thence W. 1900 vrs. (Good grass land)

to the place of beginning

R. J. Owen

J. P. Hague


Chain Carriers

I, A. H. Parker, State Surveyor for the State of Texas, do hereby
certify that the foregoing survey was made by me according to law under the direction of the Commissioner of
the General Land Office by establishing base lines for the block to which this survey belongs; that the limits,
boundaries and corners, with the marks, natural and artificial, are truly described in the foregoing Plat and Field
Notes.

Surveyed day of July 1900.

A. H. Parker
State Surveyor for the State of Texas.

OK 1/11



The State of Texas,

Survey

El Paso County,

No. 9

or District,

Blk. 53 1/2

FIELD NOTES of a survey of 640

acres of land made for the Public Free School Fund
by virtue of an Act of the First Called Session of
the Twenty-Sixth Legislature, approved February 23,
1900, providing for the survey and sale of the
unsurveyed school land. Said land is situated in

Magnetic Variation 11°15'

Angle from Polaris in Elongation

Hudspeth
El Paso

County, about 24 25

miles

N 78 E
S. 45 E.

Sierra Blanca

from center of County, and known

as survey No. 9 in Block No. 53 1/2

BEGINNING AT the N. E. corner of survey No. 8; thence S. 1900 vrs. to the
S. E. corner of survey No. 8; thence E. 1900 vrs.; thence N. 1900 vrs./
thence W. 1900 vrs. (Medium grass land)

to the place of beginning

R. J. Owen

J. P. Hague

Chain Carriers

I, A. H. Parker, State Surveyor for the State of Texas, do hereby
certify that the foregoing survey was made by me according to law under the direction of the Commissioner of
the General Land Office by establishing base lines for the block to which this survey belongs; that the limits,
boundaries and corners, with the marks, natural and artificial, are truly described in the foregoing Plat and Field
Notes.

Surveyed day of July 1900.

A. H. Parker
State Surveyor for the State of Texas.

OK
JLL

The State of Texas,

Survey

El Paso County,

No. 10.

or District,

Blk. 53 1/2

FIELD NOTES of a survey of 640

acres of land made for the Public Free School Fund
by virtue of an Act of the First Called Session of
the Twenty-Sixth Legislature, approved February 23,
1900, providing for the survey and sale of the
unsurveyed school land. Said land is situated in

Magnetic Variation 11°15'

Angle from Polaris in Elongation

Hudspeth

El Paso

County, about

25

miles

N 78 E

S. 45 E.

Sierra Blanca

from center of County, and known

as survey No. 10 in Block No. 53 1/2

BEGINNING AT the N. E. corner of survey No. 9; thence S. 1900 vrs. to

the S. E. corner of survey No. 9; thence E. 1900 vrs. to the S. W.

corner of survey No. 6, Block 54 1/2; thence N. 1900 vrs. to the S. E.

corner of survey No. 1; thence W. 1900 vrs. (Medium grass land)

(Mountains)

to the place of beginning

R. J. Owen

J. B. Hague


Chain Carriers


I, A. H. Parker, State Surveyor for the State of Texas, do hereby
certify that the foregoing survey was made by me according to law under the direction of the Commissioner of
the General Land Office by establishing base lines for the block to which this survey belongs; that the limits,
boundaries and corners, with the marks, natural and artificial, are truly described in the foregoing Plat and Field
Notes.

Surveyed day of July 1900.

A. H. Parker
State Surveyor for the State of Texas.

OK JLL





The State of Texas,

71

Survey

El Paso County,

No. 11

or District,

Blk. 53 1/2

FIELD NOTES of a survey of 640

acres of land made for the Public Free School Fund
by virtue of an Act of the First Called Session of
the Twenty-Sixth Legislature, approved February 23,
1900, providing for the survey and sale of the
unsurveyed school land. Said land is situated in

Magnetic Variation 11° 15'

Angle from Polaris in Elongation

Hudspeth

El Paso

County, about 25

miles

N 78 E

S. 45 E.

Sierra Blanca

from center of County, and known

as survey No. 11 in Block No. 53 1/2

BEGINNING AT the S. E. corner of survey No. 10; thence S. 1900 vrs.

to the S. W. corner of survey No. 15; Block 54 1/2; thence W. 1900 vrs.

; thence N. 1900 vrs. to the S. W. corner of survey No. 10; thence E.

1900 vrs.; (Medium grass land) (Mountains)

to the place of beginning

R. J. Owen


J. P. Hague

Chain Carriers

I, A. H. Parker, State Surveyor for the State of Texas, do hereby
certify that the foregoing survey was made by me according to law under the direction of the Commissioner of
the General Land Office by establishing base lines for the block to which this survey belongs; that the limits,
boundaries and corners, with the marks, natural and artificial, are truly described in the foregoing Plat and Field
Notes.

Surveyed day of July 1900.

A. H. Parker
State Surveyor for the State of Texas.



Magnetic Variation $11^{\circ}15'$

Angle from Polaris in Elongation

Hudspeth
~~El Paso~~ County, about 25 miles ~~S. 45 E.~~ *N 78 E* from center of County, and known as survey No. 12 in Block No. 53 $\frac{1}{2}$

BEGINNING AT the N. W. corner of survey No. 11; thence S. 1900 vrs. to the S. W. corner of survey No. 11; thence W. 1900 vrs.; thence N. 1900 vrs.; thence E. 1900 vrs. (Medium grass land) (Mountains)

to the place of beginning

R. J. Owen

J. P. Hague


Chain Carriers

I, A. H. Parker, State Surveyor for the State of Texas, do hereby certify that the foregoing survey was made by me according to law under the direction of the Commissioner of the General Land Office by establishing base lines for the block to which this survey belongs; that the limits, boundaries and corners, with the marks, natural and artificial, are truly described in the foregoing Plat and Field Notes.

Surveyed day of July 1900.

A. H. Parker
 State Surveyor for the State of Texas.

64, 22



The State of Texas,

Survey

El Paso County,

No. 13

or District,

Blk. 53 1/2

FIELD NOTES of a survey of 640

acres of land made for the Public Free School Fund
by virtue of an Act of the First Called Session of
the Twenty-Sixth Legislature, approved February 23,
1900, providing for the survey and sale of the
unsurveyed school land. Said land is situated in

Magnetic Variation 11° 15'

Angle from Polaris in Elongation

Hudspeth

El Paso

County, about

25 22 miles

S. 78° 0' E. 45 E.

Sierra Blanca

from center of County, and known

as survey No. 13 in Block No. 53 1/2

BEGINNING AT the N. W. corner of survey No. 12; thence S. 1900 vrs. to

the S. W. corner of survey No. 12; thence W. 1900 vrs.; thence N.

1900 vrs.; thence E. 1900 vrs. (Medium grass land) (Mountains)

to the place of beginning


R. J. Owen


J. P. Hague

Chain Carriers

I, A. H. Parker, State Surveyor for the State of Texas, do hereby
certify that the foregoing survey was made by me according to law under the direction of the Commissioner of
the General Land Office by establishing base lines for the block to which this survey belongs; that the limits,
boundaries and corners, with the marks, natural and artificial, are truly described in the foregoing Plat and Field
Notes.

Surveyed day of July 1900.


State Surveyor for the State of Texas.
612
JUL



The State of Texas,

Survey

El Paso County,

No. 14

or District,

Blk. 53 1/2

FIELD NOTES of a survey of 640

acres of land made for the Public Free School Fund
by virtue of an Act of the First Called Session of
the Twenty-Sixth Legislature, approved February 23,
1900, providing for the survey and sale of the
unsurveyed school land. Said land is situated in

Magnetic Variation 11° 15'

Angle from Polaris in Elongation

El Paso County, about 21.25 miles S. 78° E. from center of County, and known

as survey No. 14 in Block No. 53 1/2

BEGINNING AT the N. W. corner of survey No. 13; thence S. 1900 vrs. to
the S. W. corner of survey No. 13; thence W. 1900 vrs.; thence N.
1900 vrs.; thence E. 1900 vrs. (Medium grass land) (Mountains)

to the place of beginning

R. J. Owen

J. P. Hague

Chain Carriers

I, A. H. Parker, State Surveyor for the State of Texas, do hereby
certify that the foregoing survey was made by me according to law under the direction of the Commissioner of
the General Land Office by establishing base lines for the block to which this survey belongs; that the limits,
boundaries and corners, with the marks, natural and artificial, are truly described in the foregoing Plat and Field
Notes.

Surveyed July 1900.

A. H. Parker
State Surveyor for the State of Texas.

6 K
JLL

The State of Texas,

Survey

El Paso

County,

No. 15

or

District,

Blk. 53 1/2

FIELD NOTES of a survey of 640

acres of land made for the Public Free School Fund
by virtue of an Act of the First Called Session of
the Twenty-Sixth Legislature, approved February 23,
1900, providing for the survey and sale of the
unsurveyed school land. Said land is situated in

Magnetic Variation 11° 15'

Angle from Polaris in Elongation

Hudspeth
El Paso

County, about 20 25

miles

S. 77 78 E.
45 E.

Sierra Blanca

from center of County, and known

as survey No. 15 in Block No. 53 1/2

BEGINNING AT the N. W. corner of survey No. 14; thence S. 1900 vrs. to

the S. W. corner of survey No. 14; thence W. 1900 vrs. to the S. E.

corner of survey No. 13, Block 52 1/2; thence N. 1900 vrs. to the S.

W. corner of survey No. 6; thence E. 1900 vrs. (Medium grass land).

(Mountains)

to the place of beginning

R. J. Owen


J. P. Hague

Chain Carriers

I, A. H. Parker, State Surveyor for the State of Texas, do hereby
certify that the foregoing survey was made by me according to law under the direction of the Commissioner of
the General Land Office by establishing base lines for the block to which this survey belongs; that the limits,
boundaries and corners, with the marks, natural and artificial, are truly described in the foregoing Plat and Field
Notes.

Surveyed day of July 1900.

A. H. Parker
State Surveyor for the State of Texas.



The State of Texas,

Survey

El Paso County,

No. 16

or District,

Blk. 53 1/2

FIELD NOTES of a survey of 640

acres of land made for the Public Free School Fund
by virtue of an Act of the First Called Session of
the Twenty-Sixth Legislature, approved February 23,
1900, providing for the survey and sale of the
unsurveyed school land. Said land is situated in

Magnetic Variation 11° 15'

Angle from Polaris in Elongation

Hudspeth

El Paso

County, about

25 20 miles

N. 80° E.
S. 45° E.

Sierra Blanca

from center of County, and known

as survey No. 16 in Block No. 53 1/2

BEGINNING AT the S. W. corner of survey No. 15; thence E. 1900 vrs.

to the S. E. corner of survey No. 15; thence S. 1900 vrs.; thence W.

1900 vrs. to the S. E. corner of survey No. 24, Block 52 1/2; thence N.

1900 vrs. to the S. W. corner of survey No. 15; thence E. 1900 vrs.

(Medium grass land)

(Mountains)

to the place of beginning

R. J. Owen


J. P. Hague


Chain Carriers

I, A. H. Parker, State Surveyor for the State of Texas, do hereby
certify that the foregoing survey was made by me according to law under the direction of the Commissioner of
the General Land Office by establishing base lines for the block to which this survey belongs; that the limits,
boundaries and corners, with the marks, natural and artificial, are truly described in the foregoing Plat and Field
Notes.

Surveyed day of July 1900.

A. H. Parker
State Surveyor for the State of Texas.





The State of Texas,

Survey

El Paso County,

No. 17

or District,

Blk. 53 1/2

FIELD NOTES of a survey of 640

acres of land made for the Public Free School Fund
by virtue of an Act of the First Called Session of
the Twenty-Sixth Legislature, approved February 23,
1900, providing for the survey and sale of the
unsurveyed school land. Said land is situated in

Magnetic Variation 11° 15'

Angle from Polaris in Elongation

Hutepith
El Paso

County, about 21.25 miles S. 71.80° E. 45 E. Sierra Blanca

as survey No. 17 in Block No. 53 1/2

BEGINNING AT the N. E. corner of survey No. ~~x18~~ 16; thence S. 1900 vrs.

to the S. E. corner of survey No. 16; thence E. 1900 vrs.; thence N.

1900 vrs.; thence W. 1900 vrs. (Medium grass land) (Mountains)

to the place of beginning


R. J. Owen

J. P. Hague


Chain Carriers

I, A. H. Parker, State Surveyor for the State of Texas, do hereby
certify that the foregoing survey was made by me according to law under the direction of the Commissioner of
the General Land Office by establishing base lines for the block to which this survey belongs; that the limits,
boundaries and corners, with the marks, natural and artificial, are truly described in the foregoing Plat and Field
Notes.

Surveyed day of July 1900.


State Surveyor for the State of Texas.

6/12, 1/11



Magnetic Variation $11^{\circ} 15'$

Angle from Polaris in Elongation

Hudspeth

El Paso County, about *22.25*

miles *N. 80 E.* *Sierra Blanca* from center of County, and known

as survey No. *18* in Block No. *53 1/2*

BEGINNING AT the N. E. corner of survey No. 17; thence S. 1900 vrs. to
the S. E. corner of survey No. 17; thence E. 1900 vrs.; thence N.
1900 vrs.; thence W. 1900 vrs. (Medium grass land) (Mountains)

to the place of beginning

R. J. Owen

J. P. Hague


Chain Carriers

I, *A. H. Parker*, State Surveyor for the State of Texas, do hereby
certify that the foregoing survey was made by me according to law under the direction of the Commissioner of
the General Land Office by establishing base lines for the block to which this survey belongs; that the limits,
boundaries and corners, with the marks, natural and artificial, are truly described in the foregoing Plat and Field
Notes.

Surveyed day of *July* 1900.

A. H. Parker
State Surveyor for the State of Texas.

640



71

The State of Texas,

Survey

El Paso County,

No. 19

or District,

Blk. 53 1/2

FIELD NOTES of a survey of 640

acres of land made for the Public Free School Fund
by virtue of an Act of the First Called Session of
the Twenty-Sixth Legislature, approved February 23,
1900, providing for the survey and sale of the
unsurveyed school land. Said land is situated in

Magnetic Variation 11° 15'

Angle from Polaris in Elongation

Hutspeth

El Paso

County, about

28-25

miles

N. 82° E

Sierra Blanca

S. 45° E

from center of County, and known

as survey No. 19 in Block No. 53 1/2

BEGINNING AT the N. E. corner of survey No. 18; thence S. 1900 vrs. to
the S. E. corner of survey No. 18; thence E. 1900 vrs.; thence N.
1900 vrs.; thence W. 1900 vrs. (Medium grass land) (Mountains)

to the place of beginning


R. J. Owen

J. P. Hague


Chain Carriers

I, A. H. Parker, State Surveyor for the State of Texas, do hereby
certify that the foregoing survey was made by me according to law under the direction of the Commissioner of
the General Land Office by establishing base lines for the block to which this survey belongs; that the limits,
boundaries and corners, with the marks, natural and artificial, are truly described in the foregoing Plat and Field
Notes.

Surveyed day of July 1900.


State Surveyor for the State of Texas.

OK, W



71

The State of Texas,

Survey

~~El Paso~~ Hudspeth County,

No. 20

or _____ District,

Blk 53 1/2

FIELD NOTES of a survey of 640

acres of land made for the Public Free School Fund
by virtue of an Act of the First Called Session of
the Twenty-Sixth Legislature, approved February 23,
1900, providing for the survey and sale of the
unsurveyed school land. Said land is situated in

Magnetic Variation 11° 15'
Angle _____ from Polaris in _____ Elongation

Hudspeth
El Paso County, about 24 ~~25~~ miles N 80° E. Sierra Blanca the Co. Seat
as survey No. 20 in Block No. 53

BEGINNING AT the N. E. corner of survey No. 19; thence S. 1900 vrs. to
the S. E. corner of survey No. 19; thence E. 1900 vrs. to the S. W.
corner of survey No. 16, Block 54; thence N. 1900 vrs. to the S. E. 54 1/2
corner of survey No. 11; thence W. 1900 vrs. (Medium grass land)
(MOUNTAINS)

to the place of beginning

R. J. Owen


J. P. Hague

Chain Carriers

I, A. H. Parker, State Surveyor for the State of Texas, do hereby
certify that the foregoing survey was made by me according to law under the direction of the Commissioner of
the General Land Office by establishing base lines for the block to which this survey belongs; that the limits,
boundaries and corners, with the marks, natural and artificial, are truly described in the foregoing Plat and Field
Notes.

Surveyed _____ day of July 1900.

A. H. Parker
State Surveyor for the State of Texas.



Magnetic Variation $11^{\circ}15'$

Angle from Polaris in Elongation

Hubert

El Paso

County, about

25 24 miles

7.84 E
S. 45 E.

Sierra Blanca

from center of County, and known

as survey No. 21 in Block No. 53 $\frac{1}{2}$

BEGINNING AT the S. E. corner of survey No. 20; thence S. 2100 yrs. to the N. line of Block "I", G. W. Russ; thence W. 1846 yrs. to the N. W. corner of said Block "I"; thence N. 200 yrs. to the N. E. corner of Block 55 $\frac{1}{2}$; thence W. 54 yrs. to the S. E. Corner of survey No. 22, this Block; thence N. 1900 yrs. to the S. W. corner of survey No. 20; thence E. 1900 yrs. (Medium grass land) (Mountains)

to the place of beginning

R. J. Owen

J. P. Hague

Chain Carriers

I, *A. H. Parker*, State Surveyor for the State of Texas, do hereby certify that the foregoing survey was made by me according to law under the direction of the Commissioner of the General Land Office by establishing base lines for the block to which this survey belongs; that the limits, boundaries and corners, with the marks, natural and artificial, are truly described in the foregoing Plat and Field Notes.

Surveyed day of July 1900.

A. H. Parker
State Surveyor for the State of Texas.

The State of Texas,

Survey

El Paso County,


No. 21

or District,

Blk. 53 $\frac{1}{2}$

FIELD NOTES of a survey of 705.4

acres of land made for the Public Free School Fund by virtue of an Act of the First Called Session of the Twenty-Sixth Legislature, approved February 23, 1900, providing for the survey and sale of the unsurveyed school land. Said land is situated in



The State of Texas,

Survey

El Paso County,

No. 22

or District,

Blk. 53 1/2

FIELD NOTES of a survey of 640

acres of land made for the Public Free School Fund
by virtue of an Act of the First Called Session of
the Twenty-Sixth Legislature, approved February 23,
1900, providing for the survey and sale of the
unsurveyed school land. Said land is situated in

Magnetic Variation 11° 15'

Angle from Polaris in Elongation

Hatch

El Paso

County, about

25 23 miles

7.84 E
S. 45 E.

Sierra Blanca

from center of County, and known

as survey No.

22

in Block No.

53 1/2

BEGINNING AT the N. W. corner of survey No. 21; thence S. 1900 vrs. to

the S. W. corner of survey No. 21; thence W. 1900 vrs.; thence N.

1900 vrs.; thence E. 1900 vrs. (Medium grass land) (Mountains)

to the place of beginning


R. J. Owen


J. P. Hague

Chain Carriers

I, A. H. Parker, State Surveyor for the State of Texas, do hereby
certify that the foregoing survey was made by me according to law under the direction of the Commissioner of
the General Land Office by establishing base lines for the block to which this survey belongs; that the limits,
boundaries and corners, with the marks, natural and artificial, are truly described in the foregoing Plat and Field
Notes.

Surveyed day of July 1900.


State Surveyor for the State of Texas.
OK
JUL



71

The State of Texas,

Survey

El Paso County,

No. 23

or District,

Blk. 53 1/2

FIELD NOTES of a survey of 446

acres of land made for the Public Free School Fund by virtue of an Act of the First Called Session of the Twenty-Sixth Legislature, approved February 23, 1900, providing for the survey and sale of the unsurveyed school land. Said land is situated in

Magnetic Variation 11° 15'

Angle from Polaris in Elongation

Hustpith

El Paso

County, about 22.25

miles

N. 84° E.

Sierra Blanca

from center of County, and known

as survey No. 23 in Block No. 53 1/2

BEGINNING AT the N. W. corner of survey No. 22; thence W. 1900 vrs. to the N. E. corner of survey No. 24; thence S. 203 vrs. to the N. line of the F. J. McMurray pre-emption; thence E. 1761 vrs. to a large stone mound for the N. E. corner of said pre-emption; thence S. 950 vrs. to the S. E. corner of said pre-emption; thence W. 323 vrs. to a stone mound on the W. slope of a mountain for the N. E. corner of the C. E. Lewis pre-emption; thence S. 8 1/2 E., 755 vrs. to a corner of survey No. 2, Block 55 1/2, in said line; thence E. 1350 vrs. to the S. W. corner of survey No. 22, this Block; thence N. 1900 vrs. (Medium grass Land) (Mountains)

to the place of beginning

R. J. Owen

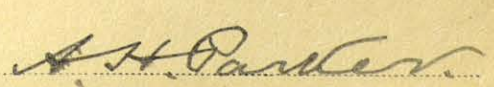
J. P. Hague


Chain Carriers

I, A. H. Parker, State Surveyor for the State of Texas, do hereby

certify that the foregoing survey was made by me according to law under the direction of the Commissioner of the General Land Office by establishing base lines for the block to which this survey belongs; that the limits, boundaries and corners, with the marks, natural and artificial, are truly described in the foregoing Plat and Field Notes.

Surveyed day of July 1900.


 State Surveyor for the State of Texas.

Magnetic Variation $11^{\circ}15'$

Angle from Polaris in Elongation

Hudspeth
 El Paso County, about 21.25 miles *N. 83 E.* *Sierra Blanca*
 S. 45 E. from center of County, and known
 as survey No. 24 in Block No. 53 $\frac{1}{2}$

BEGINNING AT the N. W. corner of survey No. 23; thence S. 203 vrs. to the
 North line of the E. J. McMurray pre-emption; thence W. 189 vrs. to
 a stone mound for the N. W. corner of said pre-emption; thence S. 950 vrs.
 to a stone mound on top of mountain for the S. W. corner of said pre-
 empton; thence E. 108 vrs. to a stone mound near top of mountain
 for the N. W. corner of the C. E. Lewis pre-emption; thence S. $8\frac{1}{2}$ E.
 755 vrs. to a corner of section 2, Block 55 $\frac{1}{2}$, in the W. line of
 the said Lewis pre-emption; thence W. 1931 vrs. to the S. E. corner
 of section 25, this Block; thence N. 1900 vrs. to the S. W. corner of
 survey No. 17; thence E. 1900 vrs. (Medium grass land) (Mountains)

to the place of beginning

R. J. Owen

J. P. Hague

Chain Carriers

I, A. H. Parker, State Surveyor for the State of Texas, do hereby
 certify that the foregoing survey was made by me according to law under the direction of the Commissioner of
 the General Land Office by establishing base lines for the block to which this survey belongs; that the limits,
 boundaries and corners, with the marks, natural and artificial, are truly described in the foregoing Plat and Field
 Notes.

Surveyed _____ day of July 1900.

A. H. Parker
 State Surveyor for the State of Texas.

The State of Texas,

Survey

El Paso County,


No. 24

or _____ District,

Blk. 53 $\frac{1}{2}$

FIELD NOTES of a survey of 604.3

acres of land made for the Public Free School Fund
 by virtue of an Act of the First Called Session of
 the Twenty-Sixth Legislature, approved February 23,
 1900, providing for the survey and sale of the
 unsurveyed school land. Said land is situated in



The State of Texas,

Survey

El Paso County,

No. 25

or District,

Blk. 53 1/2

FIELD NOTES of a survey of 640

acres of land made for the Public Free School Fund
by virtue of an Act of the First Called Session of
the Twenty-Sixth Legislature, approved February 23,
1900, providing for the survey and sale of the
unsurveyed school land. Said land is situated in

Magnetic Variation 11°15'

Angle from Polaris in Elongation

Hudspeth

El Paso

County, about

25 20

miles

N. 83° E.
S. 45° E.

from center of County, and known

as survey No. 25 in Block No. 53 1/2

BEGINNING AT the N. W. corner of survey No. 24; thence S. 1900 vrs. to
the S. W. corner of survey No. 24; thence W. 1900 vrs. to the S. E.
corner of survey No. No. 25, Block 52; thence N. 1900 vrs. to the
S. W. corner of survey No. 16; thence E. 1900 vrs. (Medium
grass land) (Mountains)

to the place of beginning

R. J. Owen


J. P. Hague

Chain Carriers

I, A. H. Parker, State Surveyor for the State of Texas, do hereby
certify that the foregoing survey was made by me according to law under the direction of the Commissioner of
the General Land Office by establishing base lines for the block to which this survey belongs; that the limits,
boundaries and corners, with the marks, natural and artificial, are truly described in the foregoing Plat and Field
Notes.

Surveyed day of July 1900.

A. H. Parker
State Surveyor for the State of Texas.



71

The State of Texas,

Survey

El Paso County,

No. 1

or District,

Blk. 54 1/2

FIELD NOTES of a survey of 813

acres of land made for the Public Free School Fund by virtue of an Act of the First Called Session of the Twenty-Sixth Legislature, approved February 23, 1900, providing for the survey and sale of the unsurveyed school land. Said land is situated in

Magnetic Variation 11°15'

Angle from Polaris in Elongation

Halsbach
El Paso County, about 30 miles S. 60 E. *Sierra Blanca* from center of County, and known as survey No. 1 in Block No. 54 1/2

BEGINNING AT the S. E. corner of survey No. 21, Block 43 in the W. line of survey No. 9, Tsp. No. 6 ^{Block 66} & P. Ry. Co.; thence S. 1900 vrs.; thence W. 2417 vrs.; thence N. 1900 vrs. to the S. W. corner of said survey No. 21; thence E. 2417 vrs. (Medium grass land) (Mountains)

to the place of beginning

R. J. Owen


J. P. Hague

Chain Carriers

I, _____, State Surveyor for the State of Texas, do hereby certify that the foregoing survey was made by me according to law under the direction of the Commissioner of the General Land Office by establishing base lines for the block to which this survey belongs; that the limits, boundaries and corners, with the marks, natural and artificial, are truly described in the foregoing Plat and Field Notes.

Surveyed _____ day of July 1900.

A. H. Barker
State Surveyor for the State of Texas.



The State of Texas,

Survey

El Paso

County,

No. 2

or

District,

Blk. 54 1/2

FIELD NOTES of a survey of 640

acres of land made for the Public Free School Fund
by virtue of an Act of the First Called Session of
the Twenty-Sixth Legislature, approved February 23,
1900, providing for the survey and sale of the
unsurveyed school land. Said land is situated in

Magnetic Variation 11° 15'

Angle from Polaris in Elongation

Culberson

El Paso

County, about

30 1/6

miles

N 10° W

S. 60 E.

Van Horn.

from center of County, and known

as survey No. 2 in Block No. 54 1/2

BEGINNING AT the N. W. corner of survey No. 1; thence S. 1900 vrs. to
the S. W. corner of survey No. 1; thence W. 1900 vrs.; thence N.
1900 vrs.; thence E. 1900 vrs. (Medium grass land) (Mountain)

to the place of beginning

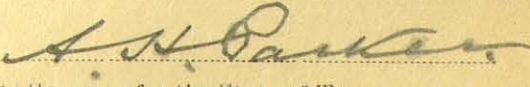
R. J. Owen

J. P. Hague

Chain Carriers

I, A. H. Parker, State Surveyor for the State of Texas, do hereby
certify that the foregoing survey was made by me according to law under the direction of the Commissioner of
the General Land Office by establishing base lines for the block to which this survey belongs; that the limits,
boundaries and corners, with the marks, natural and artificial, are truly described in the foregoing Plat and Field
Notes.

Surveyed day of July 1900.


State Surveyor for the State of Texas.

Patented
May 13, 1936
W. R. Hester

File No. 133795

FIELD NOTES.

Survey No. 2

Block No. 54 1/2


Culberson County.

Filed in Land Office this the day

of 190

Commissioner.

Correct on map of Culberson
Co. for 640⁶⁰ acres,
5-8-1936
Atty.



The State of Texas,

Richard
El Paso

County,

or

District,

Survey

No. 3.

Blk. 54 $\frac{1}{2}$

FIELD NOTES of a survey of.....640.....

acres of land made for the Public Free School Fund by virtue of an Act of the First Called Session of the Twenty-Sixth Legislature, approved February 23, 1900, providing for the survey and sale of the unsurveyed school land. Said land is situated in

Magnetic Variation..... $11^{\circ} 15'$

Angle..... from Polaris in..... Elongation

Angle..... from Polaris in..... Elongation.....

El Paso County, about

Kushman ¹⁶ *N 14° W* *Van Horn*
~~31~~ ~~Pase~~ County, about ~~30~~ miles ~~S. 60 N.~~ from center of County, and known

as survey No. 3 in Block No. 54

BEGINNING AT the N. W. corner of survey No. 2; thence S. 1900 vrs. to
the S. W. corner of survey No. 2; thence W. 1900 vrs.; thence N.
1900 vrs.; thence E. 1900 vrs. (Medium grass land) (Mountains)

R. J. Owen


J. P. Hague

Chain Carriers

I, A. H. Parker, State Surveyor for the State of Texas, do hereby certify that the foregoing survey was made by me according to law under the direction of the Commissioner of the General Land Office by establishing base lines for the block to which this survey belongs; that the limits, boundaries and corners, with the marks, natural and artificial, are truly described in the foregoing Plat and Field Notes.

Surveyed _____ day of _____ July 1900.

State Surveyor for the State of Texas.



The State of Texas,

Survey

El Paso County,

No. 4

or District,

Blk. 54 1/2

FIELD NOTES of a survey of 640

acres of land made for the Public Free School Fund
by virtue of an Act of the First Called Session of
the Twenty-Sixth Legislature, approved February 23,
1900, providing for the survey and sale of the
unsurveyed school land. Said land is situated in

Magnetic Variation 11° 15'

Angle from Polaris in Elongation

Hutepah
El Paso

County, about 30 2.7 miles S. 60 E. Sierra Blanca

as survey No. 4 in Block No. 54 1/2

BEGINNING AT the N. W. corner of survey No. 3; thence S. 1900 vrs. to

the S. W. corner of survey No. 3; thence W. 1900 vrs.; thence N.

1900 vrs.; thence E. 1900 vrs. (Medium grass land) (Mountain)

to the place of beginning

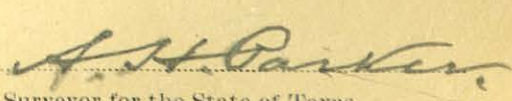
R. J. Owen

J. P. Hague

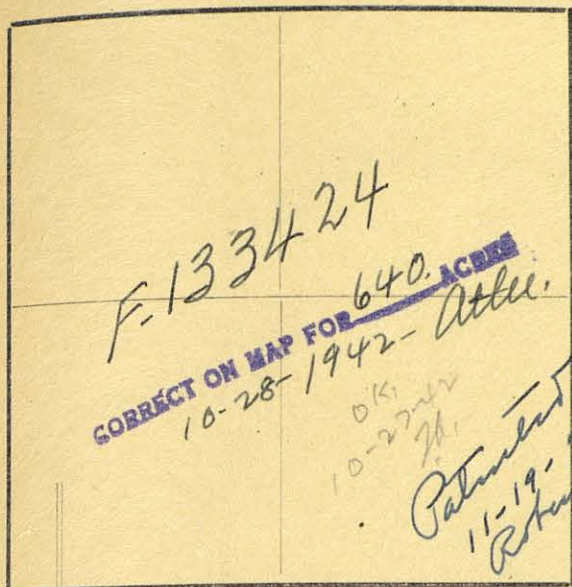
Chain Carriers

I, A. H. Parker, State Surveyor for the State of Texas, do hereby
certify that the foregoing survey was made by me according to law under the direction of the Commissioner of
the General Land Office by establishing base lines for the block to which this survey belongs; that the limits,
boundaries and corners, with the marks, natural and artificial, are truly described in the foregoing Plat and Field
Notes.

Surveyed day of July 1900.


State Surveyor for the State of Texas.





The State of Texas,

Survey

El Paso

County,

No. 5

or

District,

Blk. 54 1/2

FIELD NOTES of a survey of 640

acres of land made for the Public Free School Fund
by virtue of an Act of the First Called Session of
the Twenty-Sixth Legislature, approved February 23,
1900, providing for the survey and sale of the
unsurveyed school land. Said land is situated in

Magnetic Variation 110° 15'

Angle from Polaris in Elongation

Hutepah

El Paso

County, about

26.30

miles

N. 75° E.

Sierra Blanca

S. 60° E.

from center of County, and known

as survey No. 5 in Block No. 54 1/2

BEGINNING AT the N. W. corner of survey No. 4; thence S. 1900 vrs. to
the S. W. corner of survey No. 4; thence W. 1900 vrs. to the S. E.
corner of survey No. 1; Block 53 1/2; thence N. 1900 vrs. to the N. E.
corner of survey No. 1, a large stone mound on top of a small mountain
from which a cedar 20 in. dia. marked "H", bears N. 93° W., 297 vrs.,
another cedar 18 in. dia. marked "X", bears N. 140° W. 322 vrs.;
thence E. 1900 vrs. (Medium grass land) (Mountains)

to the place of beginning


R. J. Owen

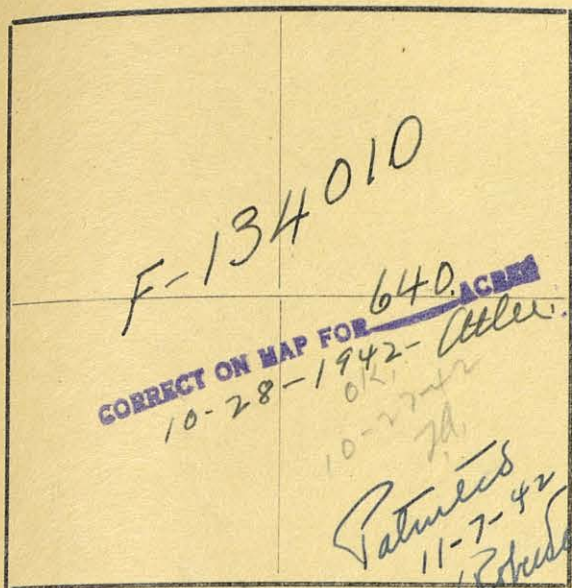
J. P. Hague

Chain Carriers

I, A. H. Barker, State Surveyor for the State of Texas, do hereby
certify that the foregoing survey was made by me according to law under the direction of the Commissioner of
the General Land Office by establishing base lines for the block to which this survey belongs; that the limits,
boundaries and corners, with the marks, natural and artificial, are truly described in the foregoing Plat and Field
Notes.

Surveyed day of July 1900.


State Surveyor for the State of Texas.



71

The State of Texas,

Survey

El Paso County,

No. 6.

or District,

Blk. 54 1/2

FIELD NOTES of a survey of 640

acres of land made for the Public Free School Fund by virtue of an Act of the First Called Session of the Twenty-Sixth Legislature, approved February 23, 1900, providing for the survey and sale of the unsurveyed school land. Said land is situated in

Magnetic Variation 110°15'

Angle from Polaris in Elongation

Hudspeth

El Paso

County, about 26 30

miles

22 78 E
S. 60 E

Sierra Blanca

from center of County, and known

as survey No. 6 in Block No. 54 1/2

BEGINNING AT the S. W. corner of survey No. 5; thence E. 1900 vrs. to the S. E. corner of survey No. 5; thence S. 1900 vrs. to the S. W. corner of survey No. 7; thence W. 1900 vrs. to the S. E. corner of survey No. 10, Block 53 1/2; thence N. 1900 vrs. (Mediums grass land) (Mountains)

to the place of beginning


R. J. Owen

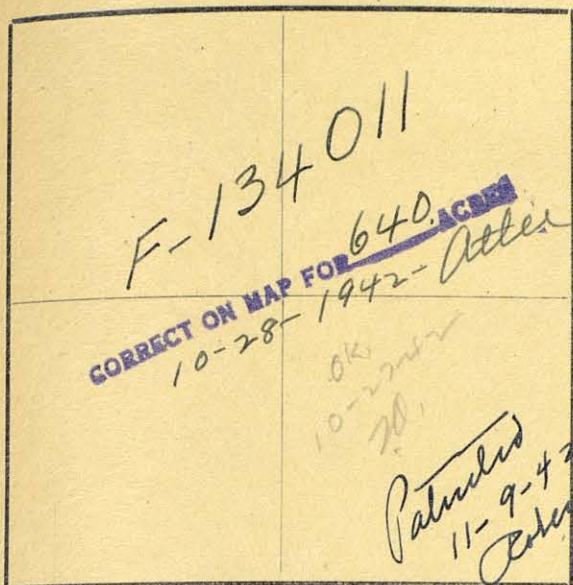
J. P. Hague

Chain Carriers

I, A. H. Parker, State Surveyor for the State of Texas, do hereby certify that the foregoing survey was made by me according to law under the direction of the Commissioner of the General Land Office by establishing base lines for the block to which this survey belongs; that the limits, boundaries and corners, with the marks, natural and artificial, are truly described in the foregoing Plat and Field Notes.

Surveyed day of July 1900.


State Surveyor for the State of Texas.



The State of Texas,

Survey

El Paso County,

No. 7

or District,

Blk. 54 1/2

FIELD NOTES of a survey of 640

acres of land made for the Public Free School Fund
by virtue of an Act of the First Called Session of
the Twenty-Sixth Legislature, approved February 23,
1900, providing for the survey and sale of the
unsurveyed school land. Said land is situated in

Magnetic Variation 11°15'

Angle from Polaris in Elongation

Hickpith

El Paso

County, about 2630

miles

N. 80 E.

Sierra Blanca

S. 60 E. from center of County, and known

as survey No. 7 in Block No. 54 1/2

BEGINNING AT the N. E. corner of survey No. 6; thence S. 1900 vrs. to

the S. E. corner of survey No. 6; thence E. 1900 vrs.; thence N.

1900 vrs.; thence W. 1900 vrs. (Medium grassland) (Mountains)

to the place of beginning


R. J. Owen

J. P. Hague


Chain Carriers

I, A. H. Parker, State Surveyor for the State of Texas, do hereby
certify that the foregoing survey was made by me according to law under the direction of the Commissioner of
the General Land Office by establishing base lines for the block to which this survey belongs; that the limits,
boundaries and corners, with the marks, natural and artificial, are truly described in the foregoing Plat and Field
Notes.

Surveyed day of July 1900.


State Surveyor for the State of Texas.

6/11



The State of Texas,

71

Survey

El Paso County,

No. 8

or District,

Blk. 54 1/2

FIELD NOTES of a survey of 640

acres of land made for the Public Free School Fund
by virtue of an Act of the First Called Session of
the Twenty-Sixth Legislature, approved February 23,
1900, providing for the survey and sale of the
unsurveyed school land. Said land is situated in

Magnetic Variation 11° 15'

Angle from Polaris in Elongation

Culberson
El Paso

County, about 18.30

N 15° W

miles S. 60 E. from center of County, and known

Seat,

as survey No. 8 in Block No. 54

BEGINNING AT the N. E. corner of survey No. 7; thence S. 1900 vrs. to
the S. E. corner of survey No. 7; thence E. 1900 vrs.; thence N.
1900 vrs.; thence W. 1900 vrs. (Medium grass land) (Mountains)

to the place of beginning

R. J. Owen

J. P. Hague

Chain Carriers


I, A. H. PARKER, State Surveyor for the State of Texas, do hereby
certify that the foregoing survey was made by me according to law under the direction of the Commissioner of
the General Land Office by establishing base lines for the block to which this survey belongs; that the limits,
boundaries and corners, with the marks, natural and artificial, are truly described in the foregoing Plat and Field
Notes.

Surveyed day of July 1900.

File 133796
CORRECT ON MAP FOR 640 ACRES
11/8/37 Leslie

Patented
11-22-37
El Paso

State Surveyor for the State of Texas.



The State of Texas,

Survey

El Paso

County,

No. 9

or

District,

Blk. 654 1/2

FIELD NOTES of a survey of 640

acres of land made for the Public Free School Fund by virtue of an Act of the First Called Session of the Twenty-Sixth Legislature, approved February 23, 1900, providing for the survey and sale of the unsurveyed school land. Said land is situated in

Magnetic Variation 11°15'

Angle from Polaris in Elongation

Gulberson

El Paso

County, about 15.30

miles

N 1/2 W.

S. 60 E.

Van Horn,

from center of County, and known

as survey No. 9 in Block No. 54 1/2

BEGINNING AT the N. E. corner of survey No. 8; thence S. 1900 vrs. to the S. E. corner of survey No. 8; thence E. 1900 vrs.; thence N. 1900 vrs.; thence W. 1900 vrs. (Medium grass land) (Mountains)

Patented
5-14-36
E. H. Parker

to the place of beginning

R. J. Owen

J. P. Hague

Chain Carriers

I, A. H. Parker, State Surveyor for the State of Texas, do hereby certify that the foregoing survey was made by me according to law under the direction of the Commissioner of the General Land Office by establishing base lines for the block to which this survey belongs; that the limits, boundaries and corners, with the marks, natural and artificial, are truly described in the foregoing Plat and Field Notes.

Surveyed day of July 1900.

A. H. Parker
State Surveyor for the State of Texas.

File No 133800

FIELD NOTES.

Survey No. 9

Block No. 54 1/2

Culberson County.

Filed in Land Office this the day

of 190

Commissioner.

correct on map of Culberson Co.
for 64000 acres.

5-8-1936

Adler,

The State of Texas,

Survey

El Paso County,

No. 10

or District,

Blk. 54 1/2

FIELD NOTES of a survey of ~~807 66~~ ~~808~~

acres of land made for the Public Free School Fund by virtue of an Act of the First Called Session of the Twenty-Sixth Legislature, approved February 23, 1900, providing for the survey and sale of the unsurveyed school land. Said land is situated in

Magnetic Variation $11^{\circ}15'$

Angle from Polaris in Elongation

~~Culberson~~ ~~El Paso~~ County, about ~~15.30~~ miles ~~S. 60 E.~~ ^{N 9° W.} from center of County, and known as survey No. 10 in Block No. 54 1/2 ^{Van Horn}

BEGINNING AT the N. E. corner of survey No. 9; thence S. 1900 vrs. to the S. E. corner of survey No. 9; thence E. 2308 vrs.; thence N. 300 vrs. to the N. W. corner of survey No. 2, Tsp. No. 7, Block 66, T. & P. Ry. Co.; thence E. 109 vrs. to the S. W. corner of survey No. 10, Tsp. No. 6, Block 66, T. & P. Ry. Co.; thence N. 1600 vrs. to the S. E. corner of survey No. 1; thence W. 2417 vrs. (Medium grass land) (Mountains)

to the place of beginning

R. J. Owen

J. P. Hagie

Chain Carriers

I, A. H. Parker, State Surveyor for the State of Texas, do hereby certify that the foregoing survey was made by me according to law under the direction of the Commissioner of the General Land Office by establishing base lines for the block to which this survey belongs; that the limits, boundaries and corners, with the marks, natural and artificial, are truly described in the foregoing Plat and Field Notes.

Surveyed day of July 1900.

A. H. Parker
State Surveyor for the State of Texas.

File No. 133801

FIELD NOTES.

Survey No. 10


Block No. 54 1/2

Culberson County.

Filed in Land Office this the day
of 190

Commissioner.

Consent on map of Culberson Co.
for 807 1/2 acres.
5-8-1936
Atty.



71

The State of Texas,

Survey

El Paso

County,

No. 11

or

District,

Blk. 54 1/2FIELD NOTES of a survey of 776⁷⁷ ~~777~~

acres of land made for the Public Free School Fund
by virtue of an Act of the First Called Session of
the Twenty-Sixth Legislature, approved February 23,
1900, providing for the survey and sale of the
unsurveyed school land. Said land is situated in

Magnetic Variation 11° 15'

Angle from Polaris in Elongation

Culberson~~El Paso~~County, about 14.30

miles

N 10° W.~~S. 60 E.~~Van Horn

from center of County, and known

as survey No. 11 in Block No. 54 1/2

BEGINNING AT the most Southern S. E. corner of survey No. 10; thence S.

1900 vrs.; thence W. 2308 vrs. to the S. E. corner of survey No. 12;

thence N. 1900 vrs. to the S.W. corner of survey No. 10; thence E.

2308 vrs. (Medium grass land) (Mountains)

Patented
5-14-36
Geo. B. Leake

to the place of beginning

R. J. OwenJ. P. Hague

Chain Carriers

I, A. H. Parker, State Surveyor for the State of Texas, do hereby
certify that the foregoing survey was made by me according to law under the direction of the Commissioner of
the General Land Office by establishing base lines for the block to which this survey belongs; that the limits,
boundaries and corners, with the marks, natural and artificial, are truly described in the foregoing Plat and Field
Notes.

Surveyed _____ day of July 1900.

A. H. Parker
State Surveyor for the State of Texas.

File No. 136599

FIELD NOTES.


Survey No. 11

Block No. 54 1/2

Culberson County.

Filed in Land Office this the day
of 190

Commissioner.
convert on map of Culberson Co.
for 776 2/3 acres.
5-8-1936
A. L. L.



Magnetic Variation $11^{\circ}15'$

Angle from Polaris in Elongation

El Paso County, about 30 miles S. 60 E. from center of County, and known as survey No. 12 in Block No. 54

BEGINNING AT the N. W. corner of survey No. 11; thence S. 1900 vrs. to the S.W. corner of survey No. 11; thence W. 1900 vrs.; thence N. 1900 vrs.; thence E. 1900 vrs. (Medium grass land) (Mountains)

to the place of beginning

R. J. Owen


J. P. Hague

Chain Carriers

I, A. H. Parker, State Surveyor for the State of Texas, do hereby certify that the foregoing survey was made by me according to law under the direction of the Commissioner of the General Land Office by establishing base lines for the block to which this survey belongs; that the limits, boundaries and corners, with the marks, natural and artificial, are truly described in the foregoing Plat and Field Notes.

Surveyed July day of 1900.

A. H. Parker
State Surveyor for the State of Texas.



71

The State of Texas,

Survey

El Paso County,

No. 13

or District,

Blk. 54 1/2

FIELD NOTES of a survey of 640

acres of land made for the Public Free School Fund
by virtue of an Act of the First Called Session of
the Twenty-Sixth Legislature, approved February 23,
1900, providing for the survey and sale of the
unsurveyed school land. Said land is situated in

Magnetic Variation 11° 15'

Angle from Polaris in Elongation

Culberson
El Paso

County, about

30 1/4 miles

N 18° W.
S. 60 E

Van Horn

from center of County, and known

as survey No. 13 in Block No. 54 1/2

BEGINNING AT the N. W. corner of survey No. 12; thence S. 1900 vrs. to

the S. W. corner of survey No. 12; thence W. 1900 vrs.; thence N.

1900 vrs.; thence E. 1900 vrs. (Medium grass land) (Mountains)

Patented
5-14-36
G. W. Robertson

to the place of beginning

R. J. Owen

J. P. Hague

Chain Carriers

I, A. H. Parker, State Surveyor for the State of Texas, do hereby

certify that the foregoing survey was made by me according to law under the direction of the Commissioner of
the General Land Office by establishing base lines for the block to which this survey belongs; that the limits,
boundaries and corners, with the marks, natural and artificial, are truly described in the foregoing Plat and Field
Notes.

Surveyed day of July 1900.

A. H. Parker
State Surveyor for the State of Texas.

File No. 133802

FIELD NOTES.

Survey No. 13

Block No. 54 1/2

Culberson County.


Filed in Land Office this the day
of 190

Commissioner.

Correct on map of Culberson
Co. for 640⁰⁰ acres.

5-8-1934

W. H. W.



The State of Texas,

Survey

El Paso County,

No. 14

or

District,

Blk. 54 1/2

FIELD NOTES of a survey of 640

acres of land made for the Public Free School Fund
by virtue of an Act of the First Called Session of
the Twenty-Sixth Legislature, approved February 23,
1900, providing for the survey and sale of the
unsurveyed school land. Said land is situated in

Magnetic Variation 11° 15'

Angle from Polaris in Elongation

Hutepich

El Paso County, about 27.30 miles S. 80° E. from center of County, and known

as survey No. 14 in Block No. 54 1/2

BEGINNING AT the N. W. corner of survey No. 13; thence S. 1900 vrs. to

the S. W. corner of survey No. 13; thence W. 1900 vrs.; thence N.

1900 vrs.; thence E. 1900 vrs. (Medium grass land) (Mountains)

to the place of beginning

R. J. Owen

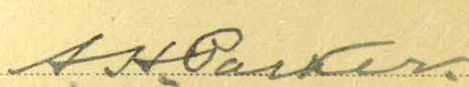
J. P. Hague

Chain Carriers


I, A. H. Parker, State Surveyor for the State of Texas, do hereby

certify that the foregoing survey was made by me according to law under the direction of the Commissioner of
the General Land Office by establishing base lines for the block to which this survey belongs; that the limits,
boundaries and corners, with the marks, natural and artificial, are truly described in the foregoing Plat and Field
Notes.

Surveyed day of July 1900.


State Surveyor for the State of Texas.

OK



71

The State of Texas,

Survey

El Paso County,

No. 15

or District,

Blk. 54 1/2

FIELD NOTES of a survey of 640

acres of land made for the Public Free School Fund by virtue of an Act of the First Called Session of the Twenty-Sixth Legislature, approved February 23, 1900, providing for the survey and sale of the unsurveyed school land. Said land is situated in

Magnetic Variation 11°15'

Angle from Polaris in Elongation

Hudspeth
El Paso

County, about 26.30 miles 77.80 E. S. 60 E. from center of County, and known

as survey No. 15 in Block No. 54 1/2

BEGINNING AT the N. W. corner of survey No. 14; thence S. 1900 vrs. to the S. W. corner of survey No. 14; thence W. 1900 vrs. to the S. E. corner of survey No. 11, Block 53 1/2; thence N. 1900 vrs. to the S. W. corner of survey No. 6; thence E. 1900 vrs. (Medium grass land) (Mountains)

to the place of beginning

R. J. Owen


J. P. Hague

Chain Carriers

I, A. H. Parker, State Surveyor for the State of Texas, do hereby certify that the foregoing survey was made by me according to law under the direction of the Commissioner of the General Land Office by establishing base lines for the block to which this survey belongs; that the limits, boundaries and corners, with the marks, natural and artificial, are truly described in the foregoing Plat and Field Notes.

Surveyed day of July 1900.

A. H. Parker
State Surveyor for the State of Texas.



71

The State of Texas,

Hudspeth
~~El Paso~~ County,
 or _____ District,

Survey

No. 16Blk. 54 1/2FIELD NOTES of a survey of 640

acres of land made for the Public Free School Fund
 by virtue of an Act of the First Called Session of
 the Twenty-Sixth Legislature, approved February 23,
 1900, providing for the survey and sale of the
 unsurveyed school land. Said land is situated in

Magnetic Variation 11° 15'

Angle _____ from Polaris in _____ Elongation

Hudspeth
~~El Paso~~ County, about 30 25 miles 77.83 E
S. 80 E. from center of County, and known

as survey No. 16 in Block No. 54 1/2

BEGINNING AT the S. W. corner of survey No. 15; thence E. 1900 vrs. to

the S. E. corner of survey No. 15; thence S. 1900 vrs.; thence W.

1900 vrs. to the S. E. corner of survey No. 20, Block 53 1/2; thence N.

1900 vrs. (Medium grass land) (Mountains.)

to the place of beginning

R. J. Owen

J. P. Hague


Chain Carriers

I, A. H. Parker, State Surveyor for the State of Texas, do hereby

certify that the foregoing survey was made by me according to law under the direction of the Commissioner of
 the General Land Office by establishing base lines for the block to which this survey belongs; that the limits,
 boundaries and corners, with the marks, natural and artificial, are truly described in the foregoing Plat and Field
 Notes.

Surveyed _____ day of July 1900.

A. H. Parker
 State Surveyor for the State of Texas.

Magnetic Variation $33^{\circ}15'$

Angle from Polaris in Elongation

Hudspeth
~~El Paso~~ County, about ~~30~~ 26 miles ~~S. 60 E.~~ ^{N. 83 E.} from center of County, and known as survey No. 17 in Block No. 54 $\frac{1}{2}$

BEGINNING AT the N. E. corner of survey No. 16; thence S. 1900 vrs. to the S. E. corner of survey No. 16; thence E. 1900 vrs.; thence N. 1900 vrs.; thence W. 1900 vrs. (Medium grass land) (mountains)

to the place of beginning

R. J. Owen

J. P. Hague


Chain Carriers

I, A. H. Parker, State Surveyor for the State of Texas, do hereby certify that the foregoing survey was made by me according to law under the direction of the Commissioner of the General Land Office by establishing base lines for the block to which this survey belongs; that the limits, boundaries and corners, with the marks, natural and artificial, are truly described in the foregoing Plat and Field Notes.

Surveyed day of July 1900.

A. H. Parker
 State Surveyor for the State of Texas.

OK



The State of Texas,

Survey

El Paso

County,

No. 18

or

District,

Blk. 54 1/2FIELD NOTES of a survey of 640

acres of land made for the Public Free School Fund
by virtue of an Act of the First Called Session of
the Twenty-Sixth Legislature, approved February 23,
1900, providing for the survey and sale of the
unsurveyed school land. Said land is situated in

Magnetic Variation 11°15'

Angle from Polaris in Elongation

El Paso

County, about

30miles S. 60 E. from center of County, and knownas survey No. 18 in Block No. 54BEGINNING AT the N. E. corner of survey No. 17; thence S. 1900 vrs. tothe S. E. corner of survey No. 17; thence E. 1900 vrs.; thence N.1900 vrs.; thence W. 1900 vrs. (Medium grass land) (Mountains)

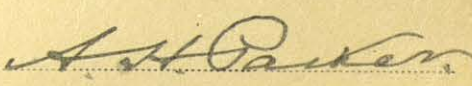
to the place of beginning


R. J. OwenJ. P. Hague

Chain Carriers

A. H. Parker

I, A. H. Parker, State Surveyor for the State of Texas, do hereby
certify that the foregoing survey was made by me according to law under the direction of the Commissioner of
the General Land Office by establishing base lines for the block to which this survey belongs; that the limits,
boundaries and corners, with the marks, natural and artificial, are truly described in the foregoing Plat and Field
Notes.

Surveyed July day of July 1900.

State Surveyor for the State of Texas.



The State of Texas,

Survey

El Paso County,No. 19

or District,

Blk. 54 1/2FIELD NOTES of a survey of 640

acres of land made for the Public Free School Fund
by virtue of an Act of the First Called Session of
the Twenty-Sixth Legislature, approved February 23,
1900, providing for the survey and sale of the
unsurveyed school land. Said land is situated in

Angle from Polaris in Elongation

Calhoun ~~El Paso~~ County, about 30 1/3 miles N 15° W. Van Horn
S. 60 E. from center of County, and known
as survey No. 19 in Block No. 54 1/2

BEGINNING AT the N. E. corner of survey No. 18; thence S. 1900 vrs. to
the S. E. corner of survey No. 18; thence E. 1900 vrs.; thence N.
1900 vrs.; thence W. 1900 vrs. (Medium grass land) (Mountains)

Patented
5-14-36
E. C. Hansen

to the place of beginning

R. J. OwenJ. P. Hague

Chain Carriers

I, A. H. PARKER, State Surveyor for the State of Texas, do hereby
certify that the foregoing survey was made by me according to law under the direction of the Commissioner of
the General Land Office by establishing base lines for the block to which this survey belongs; that the limits,
boundaries and corners, with the marks, natural and artificial, are truly described in the foregoing Plat and Field
Notes.

Surveyed July day of July 1900.

A. H. Parker
State Surveyor for the State of Texas.

File No 136601

FIELD NOTES.

Survey No. 19


Block No. 54 1/2

Culberson County.

Filed in Land Office this the day

of 190

Commissioner.
Correct on map of Culberson Co.
for 640^{ac} acres.
5-8-1936
Atlee.



The State of Texas,

Survey

El Paso

County,

No. 20

or

District,

Blk. 54 1/2FIELD NOTES of a survey of ~~777~~ 776 1/2

acres of land made for the Public Free School Fund by virtue of an Act of the First Called Session of the Twenty-Sixth Legislature, approved February 23, 1900, providing for the survey and sale of the unsurveyed school land. Said land is situated in

Magnetic Variation 11°15'

Angle from Polaris in Elongation

Culberson
El Paso

County, about

30 1/3miles N 11° W
S. 60 EVan Horn

from center of County, and known

as survey No. 20 in Block No. 54 1/2

BEGINNING AT the N. E. corner of survey No. 19; thence S. 1900 vrs. to

the S. E. corner of survey No. 19; thence E. 2308 to the W. line

of Tsp. No. 7, Block 66, T. & P. Ry. Co.; thence N. 1900 vrs. to the

S. E. corner of survey No. 11; thence W. 2308 vrs. (Medium grass


land) (Mountains)

to the place of beginning

R. J. OwenJ. P. Hague

Chain Carriers

I, A. H. Parker, State Surveyor for the State of Texas, do hereby certify that the foregoing survey was made by me according to law under the direction of the Commissioner of the General Land Office by establishing base lines for the block to which this survey belongs; that the limits, boundaries and corners, with the marks, natural and artificial, are truly described in the foregoing Plat and Field Notes.

Surveyed day of July 1900.

State Surveyor for the State of Texas.

File No 136602

FIELD NOTES.

Survey No. 20

Block No. 54 1/2

Culberson County.

Filed in Land Office this the day


of 190

Commissioner.

Consent on map of Culberson Co.
for 776 1/2 acres.

5-8-1936

Archer.



The State of Texas,

Survey

El Paso

County,

No. 21

or

District,

Blk 54 1/2FIELD NOTES of a survey of 971 41

acres of land made for the Public Free School Fund
by virtue of an Act of the First Called Session of
the Twenty-Sixth Legislature, approved February 23,
1900, providing for the survey and sale of the
unsurveyed school land. Said land is situated in

Magnetic Variation 11° 15'

Angle from Polaris in Elongation

~~Culberson~~ El Paso County, about 30 1/2 miles N 1/2 W S. 60 E. from center of County, and known
as survey No. 21 in Block No. 54 1/2

BEGINNING AT the S. E. corner of survey No. 20; thence S. 3900 vrs. to
the N. W. corner of survey No. 10, Tsp. No. 7, Block 66, T. & P. Ry. Co.
; thence W. 354 vrs. to the S. E. corner of survey No. 40, Block "I",
G. W. Russ; thence N. 1800 vrs. to the N. E. corner of said survey No.
40; thence W. 1954 vrs.; thence N. 2100 vrs. to the S. W. corner of
survey No. 20; thence E. 2308 vrs. (Medium grass land) (Mountains)

to the place of beginning

R. J. OwenJ. P. Hague

Chain Carriers

I, A. H. Parker, State Surveyor for the State of Texas, do hereby
certify that the foregoing survey was made by me according to law under the direction of the Commissioner of
the General Land Office by establishing base lines for the block to which this survey belongs; that the limits,
boundaries and corners, with the marks, natural and artificial, are truly described in the foregoing Plat and Field
Notes.

Surveyed July day of July 1900.

A. H. Parker
State Surveyor for the State of Texas.

File No 136603

FIELD NOTES.

Survey No. 31


Block No. 54 1/2

Culberson County.

Filed in Land Office this the day of 190

Commissioner.

Correct on map of Culberson Co.
for 97141 here,
5-8-1936
Coley



The State of Texas,

Survey

El Paso

County,

No. 22

or

District,

Blk. 54 1/2FIELD NOTES of a survey of 706 22 707

acres of land made for the Public Free School Fund
by virtue of an Act of the First Called Session of
the Twenty-Sixth Legislature, approved February 23,
1900, providing for the survey and sale of the
unsurveyed school land. Said land is situated in

Magnetic Variation 11° 15'

Angle from Polaris in Elongation

CulbersonEl Paso

County, about

30 1/2 milesN 16° W
S. 60° E.Van Horn

from center of County, and known

as survey No. 22 in Block No. 54 1/2

BEGINNING AT the N. W. corner of survey No. 21; thence S. 2100 vrs. to the
S. W. corner of survey No. 21; thence W. 1900 vrs.; thence N. 2100 vrs
; thence E. 1900 vrs. (Medium grass land) (Mountains)

Patented
5-14-36
W. R. Owen

to the place of beginning

R. J. OwenJ. P. Hague

Chain Carriers

I, A. H. Parker, State Surveyor for the State of Texas, do hereby
certify that the foregoing survey was made by me according to law under the direction of the Commissioner of
the General Land Office by establishing base lines for the block to which this survey belongs; that the limits,
boundaries and corners, with the marks, natural and artificial, are truly described in the foregoing Plat and Field
Notes.

Surveyed day of July 1900.

A. H. Parker
State Surveyor for the State of Texas.

File No. 136604

FIELD NOTES.

Survey No. 22

Block No. 54 1/2

Culberson County.


Filed in Land Office this the day
of 190.....

Commissioner.

Correct on map of Culberson
Co. for 706 1/2 acres.

5-8-1936

Atty.



The State of Texas,

Survey

El Paso

County,

No. 23

or

District,

Blk. 54 1/2

FIELD NOTES of a survey of 707

acres of land made for the Public Free School Fund
by virtue of an Act of the First Called Session of
the Twenty-Sixth Legislature, approved February 23,
1900, providing for the survey and sale of the
unsurveyed school land. Said land is situated in

Magnetic Variation $1^{\circ}15'$

Angle from Polaris in Elongation

El Paso County, about 30 miles S. 60 E. from center of County, and known
as survey No. 23 in Block No. 54

BEGINNING AT the N. W. corner of survey No. 22; thence S. 2100 vrs. to
the S. W. corner of survey No. 22 in the N. line of Block "I", G. W.
Russ; thence W. 1900 vrs.; thence N. 2100 vrs. to the S. W. corner of
survey No. 18; thence E. 1900 vrs. (Medium grass land) (Mountains)

to the place of beginning

R. J. Owen

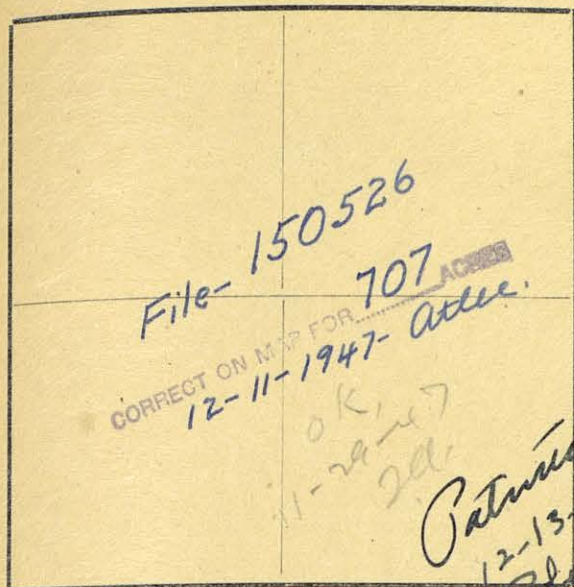
J. P. Hague

Chain Carriers

I, A. H. Parker, State Surveyor for the State of Texas, do hereby
certify that the foregoing survey was made by me according to law under the direction of the Commissioner of
the General Land Office by establishing base lines for the block to which this survey belongs; that the limits,
boundaries and corners, with the marks, natural and artificial, are truly described in the foregoing Plat and Field
Notes.

Surveyed day of July 1900.

A. H. Parker
State Surveyor for the State of Texas.



The State of Texas,

Survey

~~El Paso~~ Hudspeth County,

No. 24

or District,

Blk. 54 1/2

FIELD NOTES of a survey of 707

acres of land made for the Public Free School Fund
by virtue of an Act of the First Called Session of
the Twenty-Sixth Legislature, approved February 23,
1900, providing for the survey and sale of the
unsurveyed school land. Said land is situated in

Magnetic Variation 11° 15'

Angle from Polaris in Elongation

Hudspeth
~~El Paso~~

County, about 25 30

N 85° E. Sierra Blanca the Co. seat
S. 60 E. from center of County, and known

as survey No. 24 in Block No. 54

BEGINNING AT the N. W. corner of survey No. 23; thence S. 2100 vrs. to

the S. W. corner of survey No. 23; thence W. 1900 vrs.; thence N.

2100 vrs.; thence E. 1900 vrs. (Medium grass land) (Mountains)

to the place of beginning

R. J. Owen

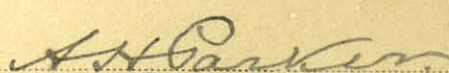
J. P. Hague


Chain Carriers

I, A. H. Parker, State Surveyor for the State of Texas, do hereby

certify that the foregoing survey was made by me according to law under the direction of the Commissioner of
the General Land Office by establishing base lines for the block to which this survey belongs; that the limits,
boundaries and corners, with the marks, natural and artificial, are truly described in the foregoing Plat and Field
Notes.

Surveyed day of July 1900.


State Surveyor for the State of Texas.

Magnetic Variation $11^{\circ}15'$

Angle from Polaris in Elongation

Hudspeth
~~El Paso~~ County, about 30.24 miles $N 85^{\circ} E$ *Cierra Blanca the Co. Seat*
 as survey No. 25 in Block No. 54

BEGINNING AT the N. W. corner of survey No. 24; thence S. 2100 vrs. to the S. W. corner of survey No. 24 in the N. line of Block "I", G. W. Russ; thence W. 1900 vrs. to the S. E. corner of survey No. 21, Block 53; thence N. 2100 vrs. to the S. W. corner of survey No. 16; thence E. 1900 vrs. (Medium grass land) (Mountains)

to the place of beginning


R. J. OwenJ. P. Hague

Chain Carriers

I, A. H. Parker, State Surveyor for the State of Texas, do hereby certify that the foregoing survey was made by me according to law under the direction of the Commissioner of the General Land Office by establishing base lines for the block to which this survey belongs; that the limits, boundaries and corners, with the marks, natural and artificial, are truly described in the foregoing Plat and Field Notes.

Surveyed _____ day of July 1900.

A. H. Parker
 State Surveyor for the State of Texas.



The State of Texas,

Survey

El Paso

County,

No. 1

or

District,

Blk. 55 1/2FIELD NOTES of a survey of 707

acres of land made for the Public Free School Fund
by virtue of an Act of the First Called Session of
the Twenty-Sixth Legislature, approved February 23,
1900, providing for the survey and sale of the
unsurveyed school land. Said land is situated in

Magnetic Variation 11°15'

Angle from Polaris in Elongation

Hudspeth
El Paso

County, about

25-23 milesN 85 ES. 45 E.Sierra Blanca

from center of County, and known

as survey No.

1

in Block No.

55 1/2BEGINNING AT a point 54 vrs. E. from the S. W. corner of survey No. 21,Block 53 1/2; thence S. 2000 vrs. to corner in the W. line of Block "I"G. W. Russ; thence W. 1996 vrs.; thence N. 2000 vrs. to the S.line of survey No. 23, Block 53; thence E. at 46 vrs. pass the S. E.corner of said survey No. 23, at 1946 vrs. pass the S. E. corner ofsurvey No. 22, Block 53, at 2000 vrs. (Medium grass land)(Mountains)

to the place of beginning

R. J. OwenJ. P. Hague


Chain Carriers

I, A. H. Parker, State Surveyor for the State of Texas, do hereby

certify that the foregoing survey was made by me according to law under the direction of the Commissioner of
the General Land Office by establishing base lines for the block to which this survey belongs; that the limits,
boundaries and corners, with the marks, natural and artificial, are truly described in the foregoing Plat and Field
Notes.

Surveyed July day of July 1900.

A. H. Parker
State Surveyor for the State of Texas.



The State of Texas,

Survey

El Paso

County,

No. 2

or

District,

Blk. 55 $\frac{1}{2}$

FIELD NOTES of a survey of

579.4580

acres of land made for the Public Free School Fund
by virtue of an Act of the First Called Session of
the Twenty-Sixth Legislature, approved February 23,
1900, providing for the survey and sale of the
unsurveyed school land. Said land is situated in

Magnetic Variation 11°15'

Angle from Polaris in Elongation

HutsperhEl PasoCounty, about 22.25miles N. 85° E.Sierra Blanca

from center of County, and known

as survey No. 2 in Block No. 55 $\frac{1}{2}$

BEGINNING AT the N. W. corner of survey No. 1; thence W. 1308 vrs. to the E
line of the C. E. Lewis pre-emption; thence S. $8\frac{1}{2}$ E., 1004 vrs. to the
S. E. corner of said pre-emption; thence W. 519 vrs. to the S. W. cor-
ner of said pre-emption at stone mound from which the well bears N. $15\frac{1}{2}$
E. 733 vrs.; thence N. $8\frac{1}{2}$ W. 1004 vrs. to the S. E. corner of survey
No. 24, Block 53 $\frac{1}{2}$, on mountain; thence W. 66 vrs.; thence S. 2000 vrs.
; thence E. 1893 vrs. to the S. W. corner of survey No. 1; thence
N. 2000 vrs. (Medium grass land) (Mountains)

to the place of beginning

R. J. OwenJ. P. Hague


Chain Carriers

I, A. H. Parker, State Surveyor for the State of Texas, do hereby
certify that the foregoing survey was made by me according to law under the direction of the Commissioner of
the General Land Office by establishing base lines for the block to which this survey belongs; that the limits,
boundaries and corners, with the marks, natural and artificial, are truly described in the foregoing Plat and Field
Notes.

Surveyed day of July 1900.

A. H. Parker
State Surveyor for the State of Texas.

See letter 11/17/48 county clk. Martha L. McLure



The State of Texas,

Survey

El Paso

County,

No. 3

or

District,

Blk. 55 1/2FIELD NOTES of a survey of 667

acres of land made for the Public Free School Fund
by virtue of an Act of the First Called Session of
the Twenty-Sixth Legislature, approved February 23,
1900, providing for the survey and sale of the
unsurveyed school land. Said land is situated in

Magnetic Variation 11° 15'

Angle from Polaris in Elongation

HaskethEl PasoCounty, about 2 1/2

miles

N. 85° ESierra BlancaS. 45° E.

from center of County, and known

as survey No.

3

in Block No.

55 1/2

BEGINNING AT the N. W. corner of survey No. 2; thence S. 2000 vrs. to
the S. W. corner of survey No. 2; thence W. 1882 vrs. to the S. E.
corner of survey No. 4; thence N. 2000 vrs. to the S. line of survey
No. 25, Block 53 1/2; thence E. 1882 vrs. (Medium grass land)
(Mountains)

to the place of beginning


R. J. OwenJ. P. Hague

Chain Carriers

I, A. H. Parker, State Surveyor for the State of Texas, do hereby
certify that the foregoing survey was made by me according to law under the direction of the Commissioner of
the General Land Office by establishing base lines for the block to which this survey belongs; that the limits,
boundaries and corners, with the marks, natural and artificial, are truly described in the foregoing Plat and Field
Notes.

Surveyed day of July 1900.

A. H. Parker
State Surveyor for the State of Texas.



The State of Texas,

71

El Paso County, Survey No. 4
 or District, Blk 55 1/2

FIELD NOTES of a survey of 667

acres of land made for the Public Free School Fund
 by virtue of an Act of the First Called Session of
 the Twenty-Sixth Legislature, approved February 23,
 1900, providing for the survey and sale of the
 unsurveyed school land. Said land is situated in

Magnetic Variation 11°15'

Angle from Polaris in Elongation

Hatchcock
 El Paso County, about 20 25 miles N. 85 E. Sierra Blanca
 as survey No. 4 in Block No. 55 1/2 from center of County, and known

BEGINNING AT the S. W. corner of survey No. 25, Block 53 1/2; thence E. 1883
 vrs. to a point 17 vrs. W. from the S. E. corner of said survey No.
 25; thence S. 2000 vrs. to the S. W. corner of survey No. 3; thence W.
 1883 vrs. to the S. E. corner of survey No. 1, Block 56; thence N.
 2000 vrs. (Medium grass land) (Mountains)

to the place of beginning

R. J. Owen


J. P. Hague

Chain Carriers

I, A. H. Parker, State Surveyor for the State of Texas, do hereby
 certify that the foregoing survey was made by me according to law under the direction of the Commissioner of
 the General Land Office by establishing base lines for the block to which this survey belongs; that the limits,
 boundaries and corners, with the marks, natural and artificial, are truly described in the foregoing Plat and Field
 Notes.

Surveyed day of July 1900.

State Surveyor for the State of Texas.



The State of Texas,

Survey

EL Paso

County,

No. 5

or

District,

Blk. 551/2FIELD NOTES of a survey of 667

acres of land made for the Public Free School Fund by virtue of an Act of the First Called Session of the Twenty-Sixth Legislature, approved February 23, 1900, providing for the survey and sale of the unsurveyed school land. Said land is situated in

Magnetic Variation 11° 15'

Angle from Polaris in Elongation

HutspethEL Paso

County, about

25.20

miles

S. 45° E.

from center of County, and known

as survey No.

5

in Block No.

55 1/2

BEGINNING AT the S. W. corner of survey No. 4; thence E. 1883 vrs. to the S. E. corner of survey No. 4; thence S. 2000 vrs. to the N. E. corner of survey No. 6; Tsp. No. 7, Block 67, T. & P. Ry. Co.; thence W. 1883 vrs. to an earth mound and 4 pits for the N. W. corner of said survey No. 6; from which a conical peak in the Rimrock Mountains bears N. 41 1/2° W., a high rock ^{peak} in same mountains bears N. 59 1/2° E.; thence N. 2000 vrs. (Medium grass land)

to the place of beginning

R. J. OwenJ. P. Hague


Chain Carriers

I, A. H. Parker, State Surveyor for the State of Texas, do hereby certify that the foregoing survey was made by me according to law under the direction of the Commissioner of the General Land Office by establishing base lines for the block to which this survey belongs; that the limits, boundaries and corners, with the marks, natural and artificial, are truly described in the foregoing Plat and Field Notes.

Surveyed July day of July 1900.

A. H. Parker
State Surveyor for the State of Texas.

6/16
JLL



The State of Texas,

Survey

El Paso

County,

No. 6

or

District,

Blk. 55 1/2FIELD NOTES of a survey of 667

acres of land made for the Public Free School Fund
by virtue of an Act of the First Called Session of
the Twenty-Sixth Legislature, approved February 23,
1900, providing for the survey and sale of the
unsurveyed school land. Said land is situated in

Magnetic Variation 11°15'

Angle from Polaris in Elongation

HudspethEl Paso

County, about

25 21

miles

S. 45 E.

from

Sierra Blanca

center of County, and known

as survey No. 5 in Block No. 55 1/2

BEGINNING AT the N. E. corner of survey No. 5; thence S. 2000 vrs. to the
the S. E. corner of survey No. 5; thence E. 1882 vrs. to the N. E.
corner of survey No. 5, Tsp. No. 7, Block 67, T. & P. Ry. Co.; thence
N. 2000 vrs. to the S. E. corner of survey No. 3; thence W. 1882 vrs.
(Good grass land) (Valley)

to the place of beginning

R. J. OwenJ. P. Hague


Chain Carriers

I, A. H. Parker, State Surveyor for the State of Texas, do hereby
certify that the foregoing survey was made by me according to law under the direction of the Commissioner of
the General Land Office by establishing base lines for the block to which this survey belongs; that the limits,
boundaries and corners, with the marks, natural and artificial, are truly described in the foregoing Plat and Field
Notes.

Surveyed July day of July 1900.

A. H. Parker
State Surveyor for the State of Texas.

OK JLV



The State of Texas,

Survey

El Paso

County,

No. 7

or

District,

Blk. 55 1/2

FIELD NOTES of a survey of

670
671

acres of land made for the Public Free School Fund by virtue of an Act of the First Called Session of the Twenty-Sixth Legislature, approved February 23, 1900, providing for the survey and sale of the unsurveyed school land. Said land is situated in

Magnetic Variation

11° 15'

Angle from Polaris in Elongation

HuskpithEl Paso

County, about

25 22

miles

S. 45 E.

from center of County, and known

as survey No.

7

in Block No.

55 1/2

BEGINNING AT

the N. E. corner of survey No. 6; thence S. 2000 vrs. to

the S. E. corner of survey No. 6; thence E. 1893 vrs. to the N. E.

corner of survey No. 4, Tsp. No. 7, Block 67, T. & P. Ry. Co.; thence

N. 2000 vrs. to the S. W. corner of survey No. 1; thence W. 1893 vrs.

(Good grass land)

to the place of beginning

R. J. OwenJ. P. Hague


Chain Carriers

I, A. H. Parker, State Surveyor for the State of Texas, do hereby certify that the foregoing survey was made by me according to law under the direction of the Commissioner of the General Land Office by establishing base lines for the block to which this survey belongs; that the limits, boundaries and corners, with the marks, natural and artificial, are truly described in the foregoing Plat and Field Notes.

Surveyed July day of July 1900.

A. H. Parker
State Surveyor for the State of Texas.

01522

Magnetic Variation 11°15'

Angle from Polaris in Elongation

Hutchins
El Paso County, about 23 25 miles East S. 45 E. from center of County, and known
 as survey No. 8 in Block No. 55 1/2

BEGINNING AT the N. E. corner of survey No. 7; thence S. 2000 vrs. to
the S. E. corner of survey No. 7; thence E. 1996 vrs. to the N. E.
corner of survey No. 3, Tsp. No. 7, Block 67, T. & P. Ry. Co.; and
the S. W. corner of Block "I", G. W. Russ; thence N. 2000 vrs. to the
S. E. corner of survey No. 1; thence W. 1996 vrs. (Medium grass
land)

to the place of beginning

R. J. OwenJ. P. Hague


Chain Carriers

I, A. H. Parker, State Surveyor for the State of Texas, do hereby
 certify that the foregoing survey was made by me according to law under the direction of the Commissioner of
 the General Land Office by establishing base lines for the block to which this survey belongs; that the limits,
 boundaries and corners, with the marks, natural and artificial, are truly described in the foregoing Plat and Field
 Notes.

Surveyed day of July 1900.

A. H. Parker
 State Surveyor for the State of Texas.

OK



The State of Texas,

Survey

El Paso

County,

No. 1

or

District,

Blk. 56FIELD NOTES of a survey of 696

acres of land made for the Public Free School Fund
by virtue of an Act of the First Called Session of
the Twenty-Sixth Legislature, approved February 23,
1900, providing for the survey and sale of the
unsurveyed school land. Said land is situated in

Magnetic Variation 11°15'

Angle from Polaris in Elongation

Hudspeth
El Paso

County, about

18
20miles N 85° E
S. 45 E.Sierra Blanca

from center of County, and known


as survey No. 1 in Block No. 56BEGINNING AT the N. W. corner of survey No. 4, Block 55 in the RimrockMountains; thence S. 2000 vrs. to the S. W. corner of said survey No.4; thence W. 1965 vrs.; thence N. 2000 vrs. to the S. W. corner ofsurvey No. 25, Block 52; thence E. 1965 vrs. Medium grass land)(Mountains)


to the place of beginning

R. J. OwenJ. P. Hague

Chain Carriers

I, A. H. Parker, State Surveyor for the State of Texas, do hereby
certify that the foregoing survey was made by me according to law under the direction of the Commissioner of
the General Land Office by establishing base lines for the block to which this survey belongs; that the limits,
boundaries and corners, with the marks, natural and artificial, are truly described in the foregoing Plat and Field
Notes.

Surveyed July day of July 1900.

State Surveyor for the State of Texas.



The State of Texas, } Survey
~~El Paso~~ *Hudspeth* County, } No. *2*
 or _____ District, } Blk. *56*

FIELD NOTES of a survey of *673* acres of land made for the Public Free School Fund by virtue of an Act of the First Called Session of the Twenty-Sixth Legislature, approved February 23, 1900, providing for the survey and sale of the unsurveyed school land. Said land is situated in

Magnetic Variation *11°15'*
 Angle _____ from Polaris in _____ Elongation
~~El Paso~~ *Hudspeth* County, about *18* miles *N 85° E* ~~S. 45 E.~~ *Sierra Blanca* from center of County, and known as survey No. *2* in Block No. *56*

BEGINNING AT the N. W. corner of survey No. 1; thence S. 2000 vrs. to the S. W. corner of survey No. 1; thence W. 1900 vrs.; thence N. 2000 vrs. to the S. W. corner of survey No. 26, Block 52; thence E. 1900 vrs. (Medium grass land) (Mountains)

142801
 CORRECT ON MAP FOR *673* ACRES
12/2/59
Patented 12-10-1959
Hedrick

to the place of beginning

R. J. Owen


J. P. Hague

} Chain Carriers

I, *A. H. Parker*, State Surveyor for the State of Texas, do hereby certify that the foregoing survey was made by me according to law under the direction of the Commissioner of the General Land Office by establishing base lines for the block to which this survey belongs; that the limits, boundaries and corners, with the marks, natural and artificial, are truly described in the foregoing Plat and Field Notes.

Surveyed _____ day of *July* 1900.

A. H. Parker
 State Surveyor for the State of Texas.



The State of Texas, } Survey
Hudspeth }
El Paso County, } No. 3
 or _____ District, } Blk. 56

FIELD NOTES of a survey of 673
 acres of land made for the Public Free School Fund
 by virtue of an Act of the First Called Session of
 the Twenty-Sixth Legislature, approved February 23,
 1900, providing for the survey and sale of the
 unsurveyed school land. Said land is situated in

Magnetic Variation 11°15'
 Angle _____ from Polaris in _____ Elongation _____
Hudspeth
El Paso County, about 16 miles N 85° E Sierra Blanca
20 miles S. 45 E. from center of County, and known
 as survey No. 3 in Block No. 56

BEGINNING AT the N. W. corner of survey No. 2; thence S. 2000 vrs. to
the S. W. corner of survey No. 2; thence W. 1900 vrs.; thence N.
2000 vrs. to the S. W. corner of survey No. 27, Block 52; thence E.
1900 vrs. (Medium grass land) (Mountains)


_____ to the place of beginning

R. J. Owen }
J. P. Hague } Chain Carriers

I, A. H. Parker, State Surveyor for the State of Texas, do hereby
 certify that the foregoing survey was made by me according to law under the direction of the Commissioner of
 the General Land Office by establishing base lines for the block to which this survey belongs; that the limits,
 boundaries and corners, with the marks, natural and artificial, are truly described in the foregoing Plat and Field
 Notes.

Surveyed _____ day of July 1900.

A. H. Parker
 State Surveyor for the State of Texas.



The State of Texas,

Survey

Hudspeth
El Paso

County,

No. 4

or

District,

Blk. 56FIELD NOTES of a survey of 673

acres of land made for the Public Free School Fund
by virtue of an Act of the First Called Session of
the Twenty-Sixth Legislature, approved February 23,
1900, providing for the survey and sale of the
unsurveyed school land. Said land is situated in

Magnetic Variation 11°15'

Angle from Polaris in Elongation

Hudspeth
El Paso

County, about

15
20

miles

N 85° E *Sierra Blanca*
S. 45 E.

from center of County, and known

as survey No. 4 in Block No. 56

BEGINNING AT the N. W. corner of survey No. 3; thence S. 2000 vrs. to

the S. W. corner of survey No. 3; thence W. 1900 vrs.; thence N.

2000 vrs. to the S. W. corner of survey No. 28, Block 52; thence E.

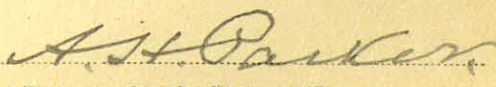
1900 vrs. (Medium grass land) (Mountains)


to the place of beginning

R. J. OwenJ. P. Hague

Chain Carriers

I, A. H. Parker, State Surveyor for the State of Texas, do hereby
certify that the foregoing survey was made by me according to law under the direction of the Commissioner of
the General Land Office by establishing base lines for the block to which this survey belongs; that the limits,
boundaries and corners, with the marks, natural and artificial, are truly described in the foregoing Plat and Field
Notes.

Surveyed day of July 1900.

State Surveyor for the State of Texas.



The State of Texas, } Survey
Hudspeth
El Paso County, } No. 5
 or _____ District, } Blk. 56

FIELD NOTES of a survey of 673

acres of land made for the Public Free School Fund by virtue of an Act of the First Called Session of the Twenty-Sixth Legislature, approved February 23, 1900, providing for the survey and sale of the unsurveyed school land. Said land is situated in

Magnetic Variation 11°15'
 Angle _____ from Polaris in _____ Elongation

Hudspeth
El Paso County, about 14 miles N 85° E Sierra Blanca
20 miles S. 45 E. from center of County, and known
 as survey No. 5 in Block No. 56

BEGINNING AT the N. W. corner of survey No. 4; thence S. 2000 vrs. to
 the S. W. corner of survey No. 4; thence W. 1900 vrs.; thence N.
 2000 vrs. to the S. W. corner of survey No. 29, Block 52 ¹/₂ thence E.
 1900 vrs. (Medium grass land) (Mountains)

_____ to the place of beginning

R. J. Owen


J. P. Hague

} Chain Carriers

I, A. H. Parker, State Surveyor for the State of Texas, do hereby
 certify that the foregoing survey was made by me according to law under the direction of the Commissioner of
 the General Land Office by establishing base lines for the block to which this survey belongs; that the limits,
 boundaries and corners, with the marks, natural and artificial, are truly described in the foregoing Plat and Field
 Notes.

Surveyed _____ day of July 1900.

A. H. Parker
 State Surveyor for the State of Texas.



The State of Texas,

Survey

El Paso

County,

No. 6

or

District,

Blk. 56FIELD NOTES of a survey of 673

acres of land made for the Public Free School Fund by virtue of an Act of the First Called Session of the Twenty-Sixth Legislature, approved February 23, 1900, providing for the survey and sale of the unsurveyed school land. Said land is situated in

Magnetic Variation 11°15'

Angle from Polaris in Elongation

HudspethEl Paso

County, about

13

miles

N 85° ESierra BlancaS. 45 E.

from center of County, and known

as survey No. 6 in Block No. 56

BEGINNING AT the N. W. corner of survey No. 5; thence S. 2000 vrs. to the S. W. corner of survey No. 5; thence W. 1900 vrs. to the E. line of survey No. 1, Block 57; thence N. 2000 vrs. to the S. W. corner of survey No. 30, Block 52; thence E. 1900 vrs. (Medium grass land) (Mountains)

to the place of beginning


R. J. OwenJ. P. Hague

Chain Carriers

I, A. H. Parker, State Surveyor for the State of Texas, do hereby certify that the foregoing survey was made by me according to law under the direction of the Commissioner of the General Land Office by establishing base lines for the block to which this survey belongs; that the limits, boundaries and corners, with the marks, natural and artificial, are truly described in the foregoing Plat and Field Notes.

Surveyed day of July 1900.

A. H. Parker
State Surveyor for the State of Texas.



The State of Texas,

Survey

Hudspeth
~~El Paso~~

County,

No. 7

or

District,

Blk. 56FIELD NOTES of a survey of 673

acres of land made for the Public Free School Fund
by virtue of an Act of the First Called Session of
the Twenty-Sixth Legislature, approved February 23,
1900, providing for the survey and sale of the
unsurveyed school land. Said land is situated in

Magnetic Variation 11°15'

Angle from Polaris in Elongation

Hudspeth
~~El Paso~~

County, about

13
20

miles

N 89° ESierra Blanca

from center of County, and known

as survey No. 6 in Block No. 56

BEGINNING AT the S. W. corner of survey No. 6; thence E. 1900 vrs. to the
the S. E. corner of survey No. 6; thence S. 2000 vrs.; thence W.
1900 vrs. to the E. line of survey No. 12, Block 57; thence N.
2000 vrs. (Medium grass land)

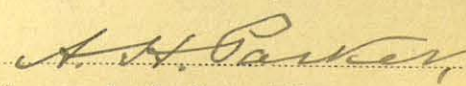
to the place of beginning


R. J. OwenJ. P. Hague

Chain Carriers

A. H. Parker

I, A. H. Parker, State Surveyor for the State of Texas, do hereby
certify that the foregoing survey was made by me according to law under the direction of the Commissioner of
the General Land Office by establishing base lines for the block to which this survey belongs; that the limits,
boundaries and corners, with the marks, natural and artificial, are truly described in the foregoing Plat and Field
Notes.

Surveyed day of July 1900.

State Surveyor for the State of Texas.



The State of Texas,

Survey

Hudspeth~~El Paso~~

County,

No. 8

or

District,

Blk. 56FIELD NOTES of a survey of 673

acres of land made for the Public Free School Fund
by virtue of an Act of the First Called Session of
the Twenty-Sixth Legislature, approved February 23,
1900, providing for the survey and sale of the
unsurveyed school land. Said land is situated in

Magnetic Variation 11° 15'

Angle from Polaris in Elongation

Hudspeth~~El Paso~~

County, about

14
20

miles

N 89° E
S. 45 E.*Sierra Blanca*

from center of County, and known

as survey No. 8 in Block No. 56

BEGINNING AT the N. E. corner of survey No. 7; thence S. 2000 vrs. to the
the S. E. corner of survey No. 7; thence E. 1900 vrs.; thence N.
2000 vrs.; thence W. 1900 vrs. (Medium grass land)

to the place of beginning

R. J. OwenJ. P. Hague

Chain Carriers

A. H. Parker

I, _____, State Surveyor for the State of Texas, do hereby
certify that the foregoing survey was made by me according to law under the direction of the Commissioner of
the General Land Office by establishing base lines for the block to which this survey belongs; that the limits,
boundaries and corners, with the marks, natural and artificial, are truly described in the foregoing Plat and Field
Notes.

Surveyed _____ day of July 1900.

A. H. Parker
State Surveyor for the State of Texas.

The State of Texas,

Hudspeth~~El Paso~~

County,

or

District,

Survey

No. 9Blk. 56FIELD NOTES of a survey of 673

acres of land made for the Public Free School Fund
by virtue of an Act of the First Called Session of
the Twenty-Sixth Legislature, approved February 23,
1900, providing for the survey and sale of the
unsurveyed school land. Said land is situated in

Magnetic Variation 11° 15'

Angle from Polaris in Elongation

Hudspeth~~El Paso~~

County, about

15N. 89° E*Sierra Blanca*20miles S. 45 E. from center of County, and knownas survey No. 9 in Block No. 56BEGINNING AT the N. E. corner of survey No. 8; thence S. 2000 vrs. tothe S. E. corner of survey No. 8; thence E. 1900 vrs.; thence N.2000 vrs.; thence W. 1900 vrs. (Medium grass land)

to the place of beginning

R. J. OwenJ. P. Hague


Chain Carriers


A. H. Parker

I, A. H. Parker, State Surveyor for the State of Texas, do hereby
certify that the foregoing survey was made by me according to law under the direction of the Commissioner of
the General Land Office by establishing base lines for the block to which this survey belongs; that the limits,
boundaries and corners, with the marks, natural and artificial, are truly described in the foregoing Plat and Field
Notes.

Surveyed July day of July 1900.

A. H. Parker
State Surveyor for the State of Texas.





The State of Texas,

Survey

El Paso

County,

No. 10

or

District,

Blk. 56FIELD NOTES of a survey of 673

acres of land made for the Public Free School Fund by virtue of an Act of the First Called Session of the Twenty-Sixth Legislature, approved February 23, 1900, providing for the survey and sale of the unsurveyed school land. Said land is situated in

Magnetic Variation 11°15'

Angle from Polaris in Elongation

HicksburgEl Paso

County, about

17.20

miles

East
S. 45 E.

from center of County, and known

as survey No. 10 in Block No. 56

BEGINNING AT the N. E. corner of survey No. 9; thence S. 2000 vrs. to the S. E. corner of survey No. 9; thence E. 1900 vrs.; thence N. 2000 vrs.; thence W. 1900 vrs. (Medium grass land)

to the place of beginning

R. J. OwenJ. P. Hague

Chain Carriers

I, A. H. Parker, State Surveyor for the State of Texas, do hereby certify that the foregoing survey was made by me according to law under the direction of the Commissioner of the General Land Office by establishing base lines for the block to which this survey belongs; that the limits, boundaries and corners, with the marks, natural and artificial, are truly described in the foregoing Plat and Field Notes.

Surveyed day of July 1900.

A. H. Parker
State Surveyor for the State of Texas.

0, 11

The State of Texas,

Survey

El Paso

County,

No. 11

or

District,

Blk. 56FIELD NOTES of a survey of 673

acres of land made for the Public Free School Fund by virtue of an Act of the First Called Session of the Twenty-Sixth Legislature, approved February 23, 1900, providing for the survey and sale of the unsurveyed school land. Said land is situated in

Magnetic Variation 11°15'

Angle from Polaris in Elongation

Hudspeth
El Paso

County, about

20 18

miles

S. 45 E.Sierra Blanca

from center of County, and known

as survey No. 11 in Block No. 56 55

BEGINNING AT the N. E. corner of survey No. 10; thence S. 2000 vrs. to the S. E. corner of survey No. 10; thence N. E. 1900 vrs.; thence N. 2000 vrs.; thence W. 1900 vrs. (Medium grass land)

to the place of beginning


R. J. OwenJ. P. Hague


Chain Carriers

I, A. H. Parker, State Surveyor for the State of Texas, do hereby certify that the foregoing survey was made by me according to law under the direction of the Commissioner of the General Land Office by establishing base lines for the block to which this survey belongs; that the limits, boundaries and corners, with the marks, natural and artificial, are truly described in the foregoing Plat and Field Notes.

Surveyed day of July 1900.

A. H. Parker
State Surveyor for the State of Texas.

OK
JLL



The State of Texas, } Survey
El Paso County, } No. 12
 or _____ District, } Blk. 56

FIELD NOTES of a survey of 696

acres of land made for the Public Free School Fund by virtue of an Act of the First Called Session of the Twenty-Sixth Legislature, approved February 23, 1900, providing for the survey and sale of the unsurveyed school land. Said land is situated in

Magnetic Variation 11°15'
 Angle _____ from Polaris in _____ Elongation _____

Hudspeth
El Paso County, about 20 19 miles East Sierra Blanca from center of County, and known as survey No. 12 in Block No. 56

BEGINNING AT the N. E. corner of survey No. 11; thence S. 2000 vrs. to E.
 the S. E. corner of survey No. 11; thence 1965 vrs. to an earth mound and 4 pits in a valley for the N. W. corner of survey No. 6, Tsp. No. 7, Block 67, T. & P. Ry. Co. from which a conical peak in the Rim-rock mountains bears N. $41\frac{1}{2}$ W., a high rock peak in same mountains bears N. $59\frac{1}{2}$ E.; thence N. 2000 vrs. to the S. E. corner of survey No. 1; thence W. 1965 vrs. (Medium grass land)

to the place of beginning


R. J. Owen }
J. P. Hague } Chain Carriers

I, A. H. Parker, State Surveyor for the State of Texas, do hereby certify that the foregoing survey was made by me according to law under the direction of the Commissioner of the General Land Office by establishing base lines for the block to which this survey belongs; that the limits, boundaries and corners, with the marks, natural and artificial, are truly described in the foregoing Plat and Field Notes.

Surveyed _____ day of July 1900.

A. H. Parker
 State Surveyor for the State of Texas.

OK
 JLL

Magnetic Variation 11°15'

Angle..... from Polaris in..... Elongation.....

Angle..... from Polaris in..... Elongation.....
Hubert
El Paso County, about 19 20 miles S. 45 E. from center of Sierra Blanca County, and known
 as survey No. 13 in Block No. 56

BEGINNING AT the S. E. corner of survey No. 12, an earth mound and 4 pits
in a valley from which a conical peak in the Rimrock Mountains bears N.
41½ W., a high rock peak in same mountains bears N. 59½ E.; thence S.
2000 vrs. to the S. W. corner of survey No. 6, Tsp. No. 7, Block 67
T. & P. Ry. Co.; thence W. 1965 vrs.; thence N. 2000 vrs. to the
S. W. corner of survey No. 12; thence E. 1965 vrs. (Good grass land)

.....to the place of beginning

RL J. OwenJ. P. Hague

} Chain Carriers

I, A. H. Parker, State Surveyor for the State of Texas, do hereby
 certify that the foregoing survey was made by me according to law under the direction of the Commissioner of
 the General Land Office by establishing base lines for the block to which this survey belongs; that the limits,
 boundaries and corners, with the marks, natural and artificial, are truly described in the foregoing Plat and Field
 Notes.

Surveyed..... day of July 1900.

A. H. Parker
 State Surveyor for the State of Texas.

OK ✓

The State of Texas,

Survey

El Paso

County,

No. 14

or

District,

Blk. 56FIELD NOTES of a survey of 673

acres of land made for the Public Free School Fund
by virtue of an Act of the First Called Session of
the Twenty-Sixth Legislature, approved February 23,
1900, providing for the survey and sale of the
unsurveyed school land. Said land is situated in

Magnetic Variation 11° 15'

Angle from Polaris in Elongation

Hudspeth El Paso County, about 18 20 miles East S. 45 E. from center of County, and known
as survey No. 14 in Block No. 56

BEGINNING AT the N. W. corner of survey No. 13; thence S. 2000 yrs. to
the S. W. corner of survey No. 13; thence W. 1900 yrs.; thence N.
2000 yrs.; thence E. 1900 yrs. (Good grass land)

to the place of beginning

R. J. OwenJ. P. Hague


Chain Carriers


I, A. H. Parker, State Surveyor for the State of Texas, do hereby
certify that the foregoing survey was made by me according to law under the direction of the Commissioner of
the General Land Office by establishing base lines for the block to which this survey belongs; that the limits,
boundaries and corners, with the marks, natural and artificial, are truly described in the foregoing Plat and Field
Notes.

Surveyed July day of July 1900.

A. H. Parker
State Surveyor for the State of Texas.

OK





The State of Texas,

El Paso

County,

Survey

No. 15

or

District,

Blk. 56

FIELD NOTES of a survey of 673

acres of land made for the Public Free School Fund
by virtue of an Act of the First Called Session of
the Twenty-Sixth Legislature, approved February 23,
1900, providing for the survey and sale of the
unsurveyed school land. Said land is situated in

Magnetic Variation 11° 15'

Angle from Polaris in Elongation

El Paso

County, about 17 20

miles S. 45 E.

from center of County, and known

as survey No. 15 in Block No. 56

BEGINNING AT the N. W. corner of survey No. 14; thence S. 2000 vrs. to
the S. W. corner of survey No. 14; thence W. 1900 vrs.; thence N.
2000 vrs.; thence E. 1900 vrs. (Good grass land)

to the place of beginning

R. J. Owen

J. P. Hague


Chain Carriers

I, A. H. Parker, State Surveyor for the State of Texas, do hereby
certify that the foregoing survey was made by me according to law under the direction of the Commissioner of
the General Land Office by establishing base lines for the block to which this survey belongs; that the limits,
boundaries and corners, with the marks, natural and artificial, are truly described in the foregoing Plat and Field
Notes.

Surveyed July 1900.

State Surveyor for the State of Texas.

Next Pg. for sec. 16.



The State of Texas, } Survey
Hudspeth }
~~El Paso~~ County, } No. **17**
 or } District, } Blk. **56**

FIELD NOTES of a survey of **6 73**
 acres of land made for the Public Free School Fund
 by virtue of an Act of the First Called Session of
 the Twenty-Sixth Legislature, approved February 23,
 1900, providing for the survey and sale of the
 unsurveyed school land. Said land is situated in

Magnetic Variation **11° 15'**
 Angle from Polaris in Elongation
Hudspeth
~~El Paso~~ County, about **14** *East* **20** miles **S. 46 E.** *Sierra Blanca*
 as survey No. **17** in Block No. **56**

BEGINNING AT the N. W. corner of survey No. 16; thence S. 2000 vrs. to
 the S. W. corner of survey No. 16; thence N.W. 1900 vrs.; thence N N.
 2000 vrs.; thence E. 1900 vrs. (Good grass land)

to the place of beginning

R. J. Owen


J. P. Hague

} Chain Carriers

I, **A. H. Parker**, State Surveyor for the State of Texas, do hereby
 certify that the foregoing survey was made by me according to law under the direction of the Commissioner of
 the General Land Office by establishing base lines for the block to which this survey belongs; that the limits,
 boundaries and corners, with the marks, natural and artificial, are truly described in the foregoing Plat and Field
 Notes.

Surveyed day of **July** 1900.

A. H. Parker
 State Surveyor for the State of Texas.



The State of Texas,

Hudspeth
~~El Paso~~ County,
 or _____ District,

Survey

No. **16**Blk **56**FIELD NOTES of a survey of **673**

acres of land made for the Public Free School Fund
 by virtue of an Act of the First Called Session of
 the Twenty-Sixth Legislature, approved February 23,
 1900, providing for the survey and sale of the
 unsurveyed school land. Said land is situated in

Magnetic Variation **11°15'**
 Angle _____ from Polaris in _____ Elongation
Hudspeth

~~El Paso~~ County, about **15** *East* **20** miles **S. 45 E.** *Sierra Blanca*
 as survey No. **16** in Block No. **56**

BEGINNING AT the N. W. corner of survey No. 15; thence S. 2000 vrs. to
 the S. W. corner of survey No. 15; thence W. 1900 vrs.; thence N.
 2000 vrs.; thence E. 1900 vrs. (Good grass land)

to the place of beginning


*R. J. Owen**J. P. Hague*

Chain Carriers

I, *A. H. Parker*, State Surveyor for the State of Texas, do hereby
 certify that the foregoing survey was made by me according to law under the direction of the Commissioner of
 the General Land Office by establishing base lines for the block to which this survey belongs; that the limits,
 boundaries and corners, with the marks, natural and artificial, are truly described in the foregoing Plat and Field
 Notes.

Surveyed _____ day of **July** 1900.

A. H. Parker
 State Surveyor for the State of Texas.



The State of Texas,

Survey

El Paso

County,

No. 18

or

District,

Blk. 56FIELD NOTES of a survey of 673

acres of land made for the Public Free School Fund
by virtue of an Act of the First Called Session of
the Twenty-Sixth Legislature, approved February 23,
1900, providing for the survey and sale of the
unsurveyed school land. Said land is situated in

Magnetic Variation 11° 15'

Angle from Polaris in Elongation

HudspethEl PasoCounty, about 14.20miles East S. 46 E.Sierra Blanca

from center of County, and known

as survey No. 18 in Block No. 56

BEGINNING AT the N. W. corner of survey No. 17; thence S. 2000 vrs. to
the S. W. corner of survey No. 17; thence W. 1900 vrs. to the E. line
of Block 57; thence N. 2000 vrs. to the S. W. corner of survey No. 7;
thence E. 1900 vrs. (Good grass land)

Patented
April 8, 1935
Trust

to the place of beginning

R. J. OwenJ. P. Hague

Chain Carriers

I, A. H. Parker, State Surveyor for the State of Texas, do hereby
certify that the foregoing survey was made by me according to law under the direction of the Commissioner of
the General Land Office by establishing base lines for the block to which this survey belongs; that the limits,
boundaries and corners, with the marks, natural and artificial, are truly described in the foregoing Plat and Field
Notes.

Surveyed July day of July 1900.

A. H. Parker
State Surveyor for the State of Texas.

F135116

FIELD NOTES.

Survey No. 18
Block No. 56
Hudspeth County.

Filed in Land Office this the day
of 190

Commissioner.

O.K. 2-3-34
Correct on map of Hudspeth Co.
for 673.00 acres.
4-4-35
Atkin,

The State of Texas,


Survey

El Paso County,No. 19

or District,

Blk. 56FIELD NOTES of a survey of 636½

acres of land made for the Public Free School Fund
by virtue of an Act of the First Called Session of
the Twenty-Sixth Legislature, approved February 23,
1900, providing for the survey and sale of the
unsurveyed school land. Said land is situated in

Magnetic Variation 11° 15'

Angle from Polaris in Elongation

HudspethEl Paso

County, about

14.20

miles

88

S.

46

E.

Sierra Blanca

from center of County, and known

as survey No. 19 in Block No. 56BEGINNING AT the S. W. corner of survey No. 18 in the E. line of BlockNo. 57; thence E. 1900 vrs. to the S. E. corner of survey No. 18;thence S. 1891 vrs.; thence W. 1900 vrs. to the . E. line of BlockNo. 57; thence N. 1891 vrs. (Good grass land)

*Patented 2-12-05
April 21, 1900*

to the place of beginning

R. J. OwenJ. P. Hague

Chain Carriers

I, A. H. Parker, State Surveyor for the State of Texas, do hereby
certify that the foregoing survey was made by me according to law under the direction of the Commissioner of
the General Land Office by establishing base lines for the block to which this survey belongs; that the limits,
boundaries and corners, with the marks, natural and artificial, are truly described in the foregoing Plat and Field
Notes.

Surveyed July day of July 1900.

A. H. Parker
State Surveyor for the State of Texas.


F-135117

FIELD NOTES.

Survey No. 19
Block No. 56
Hudspeth County.

Filed in Land Office this the day
of 190.....

Commissioner.
OK 3-3-34
Correct on map of Hudspeth Co.
for 636 1/2 acres.
4-4-35
A. L. A.



The State of Texas,

Hudspeth~~El Paso~~

County,

or

District,

Survey

No. 20Blk. 56FIELD NOTES of a survey of 636½

acres of land made for the Public Free School Fund
by virtue of an Act of the First Called Session of
the Twenty-Sixth Legislature, approved February 23,
1900, providing for the survey and sale of the
unsurveyed school land. Said land is situated in

Magnetic Variation 11°15'

Angle from Polaris in Elongation

Hudspeth~~El Paso~~

County, about

15

miles

S 86° E*Sierra Blanca*S. 46 E.

from center of County, and known

as survey No. 20 in Block No. 56

BEGINNING AT the N. E. corner of survey No. 19; thence S. 1891 vrs. to
the S. E. corner of survey No. 19; thence E. 1900 vrs.; thence N.
1891 vrs.; thence W. 1900 vrs. (Good grass land)

to the place of beginning

R. J. OwenJ. P. Hague

Chain Carriers

I, A. H. Parker, State Surveyor for the State of Texas, do hereby
certify that the foregoing survey was made by me according to law under the direction of the Commissioner of
the General Land Office by establishing base lines for the block to which this survey belongs; that the limits,
boundaries and corners, with the marks, natural and artificial, are truly described in the foregoing Plat and Field
Notes.

Surveyed day of July 1900.

A. H. Parker
State Surveyor for the State of Texas.

The State of Texas,

Hudspeth~~El Paso~~

County,

or

District,

Survey

No. **21**Blk. **56**FIELD NOTES of a survey of **636½**

acres of land made for the Public Free School Fund
by virtue of an Act of the First Called Session of
the Twenty-Sixth Legislature, approved February 23,
1900, providing for the survey and sale of the
unsurveyed school land. Said land is situated in

Magnetic Variation **11° 15'**
Angle from Polaris in Elongation

Hudspeth
~~El Paso~~ County, about **16** **587° E** *Sierra Blanca*
20 miles **S. 46 E.** from center of County, and known
as survey No. **21** in Block No. **56**

BEGINNING AT the N. E. corner of survey No. 20; thence S. 1891 vrs. to
the S. E. corner of survey No. 20; thence E. 1900 vrs.; thence N.
1891 vrs.; thence W. 1900 vrs. (Good grass land)

to the place of beginning

R. J. Owen**J. P. Hague**

Chain Carriers

I, **A. H. Parker**, State Surveyor for the State of Texas, do hereby
certify that the foregoing survey was made by me according to law under the direction of the Commissioner of
the General Land Office by establishing base lines for the block to which this survey belongs; that the limits,
boundaries and corners, with the marks, natural and artificial, are truly described in the foregoing Plat and Field
Notes.

Surveyed day of **July** 1900.

A. H. Parker
State Surveyor for the State of Texas.

The State of Texas,

Hudspeth~~El Paso~~

County,

or

District,

Survey

No. **22**Blk. **56**FIELD NOTES of a survey of **636½**

acres of land made for the Public Free School Fund
by virtue of an Act of the First Called Session of
the Twenty-Sixth Legislature, approved February 23,
1900, providing for the survey and sale of the
unsurveyed school land. Said land is situated in

Magnetic Variation **11°15'**
Angle from Polaris in Elongation

Hudspeth
~~El Paso~~ County, about **17** miles **S 87° E** *Sierra Blanca*
20 miles **S. 45 E.** from center of County, and known
as survey No. **22** in Block No. **56**

BEGINNING AT **the N. E. corner of survey No. 21; thence S. 1891 vrs. to**
the S. E. corner of survey No. 21; thence E. 1900 vrs.; thence N.
1891 vrs.; thence W. 1900 vrs. (Good grass land)

to the place of beginning


R. J. Owen**J. P. Hague**


Chain Carriers

I, **A. H. Parker**, State Surveyor for the State of Texas, do hereby
certify that the foregoing survey was made by me according to law under the direction of the Commissioner of
the General Land Office by establishing base lines for the block to which this survey belongs; that the limits,
boundaries and corners, with the marks, natural and artificial, are truly described in the foregoing Plat and Field
Notes.

Surveyed day of **July** 1900.

A. H. Parker
State Surveyor for the State of Texas.





The State of Texas,

Hudspeth~~El Paso~~

County,

Survey

No. **23**

or

District,

Blk. **56**FIELD NOTES of a survey of **636½**

acres of land made for the Public Free School Fund
by virtue of an Act of the First Called Session of
the Twenty-Sixth Legislature, approved February 23,
1900, providing for the survey and sale of the
unsurveyed school land. Said land is situated in

Angle from Polaris in Elongation

Hudspeth~~El Paso~~

County, about

*17**587° E**Sierra Blanca*~~20~~miles **S. 45 E.** from center of County, and knownas survey No. **23** in Block No. **56**

BEGINNING AT the N. E. corner of survey No. 22; thence S. 1891 vrs. to
the S. E. corner of survey No. 22; thence E. 1900 vrs.; thence N.
1891 vrs.; thence W. 1900 vrs. (Good grass land)

to the place of beginning

*R. J. Owen**J. P. Hague*

Chain Carriers

I, *A. H. Parker*, State Surveyor for the State of Texas, do hereby
certify that the foregoing survey was made by me according to law under the direction of the Commissioner of
the General Land Office by establishing base lines for the block to which this survey belongs; that the limits,
boundaries and corners, with the marks, natural and artificial, are truly described in the foregoing Plat and Field
Notes.

Surveyed day of **July** 1900.

A. H. Parker
State Surveyor for the State of Texas.

The State of Texas,

Hudspeth~~El Paso~~

County,

or

District,

Survey

No. **24**Blk. **56**FIELD NOTES of a survey of **658**

acres of land made for the Public Free School Fund
by virtue of an Act of the First Called Session of
the Twenty-Sixth Legislature, approved February 23,
1900, providing for the survey and sale of the
unsurveyed school land. Said land is situated in

Magnetic Variation **11°15'**

Angle from Polaris in Elongation

Hudspeth~~El Paso~~

County, about

*18**587° E**Sierra Blanca**20*

miles

S. 45 E.

from center of County, and known

as survey No. **24** in Block No. **56**

BEGINNING AT the N. E. corner of survey No. 23; thence S. 1891 vrs. to

the S. E. corner of survey No. 23; thence E. ~~1965~~ 1965 vrs. to the

S. W. corner of survey No. 7, Tsp. No. 7, Block 67, T. & P. Ry. Co.;

thence N. 1891 vrs. to the S. E. corner of survey No. 13; thence W.

1965 vrs. (Good grass land)

to the place of beginning

*R. J. Owen**J. P. Hague*

Chain Carriers

I, *A. H. Parker*, State Surveyor for the State of Texas, do hereby
certify that the foregoing survey was made by me according to law under the direction of the Commissioner of
the General Land Office by establishing base lines for the block to which this survey belongs; that the limits,
boundaries and corners, with the marks, natural and artificial, are truly described in the foregoing Plat and Field
Notes.

Surveyed day of **July** 1900.

A. H. Parker
State Surveyor for the State of Texas.

The State of Texas,

Hudspeth~~El Paso~~

County,

or

District,

Survey

No. **25**Blk. **56**FIELD NOTES of a survey of **645**

acres of land made for the Public Free School Fund
by virtue of an Act of the First Called Session of
the Twenty-Sixth Legislature, approved February 23,
1900, providing for the survey and sale of the
unsurveyed school land. Said land is situated in

Magnetic Variation **11° 15'**

Angle from Polaris in Elongation

Hudspeth~~El Paso~~

County, about

*19***20**miles **S. 45 E.** from center of County, and knownas survey No. **25** in Block No. **56**

BEGINNING AT the S. E. corner of survey No. 24; thence S. 1853 vrs. to

the S. W. corner of survey No. 18, Tsp. No. 7, Block 67, T. & P. Ry.

Co.; thence W. 1965 vrs. to a stone mound on the W. slope of a small

mountain, the original N. W. corner of survey No. 1, Tsp. No. 8,

Block 68, T. & P. Ry. Co. from which a conical peak bears S. 38½ W.

another conical peak bears N. 64 W.; thence N. 1853 vrs. to the S. W.

corner of survey No. 24; thence E. 1965 vrs. (Medium grass land)

to the place of beginning


*R. J. Owen**J. P. Hague*

Chain Carriers

I, **A. H. Parker**, State Surveyor for the State of Texas, do hereby
certify that the foregoing survey was made by me according to law under the direction of the Commissioner of
the General Land Office by establishing base lines for the block to which this survey belongs; that the limits,
boundaries and corners, with the marks, natural and artificial, are truly described in the foregoing Plat and Field
Notes.

Surveyed day of **July** 1900.

A. H. Parker
State Surveyor for the State of Texas.



The State of Texas,

Survey

El Paso

County,

No. 26

or

District,

Blk. 56

FIELD NOTES of a survey of 625½

acres of land made for the Public Free School Fund
by virtue of an Act of the First Called Session of
the Twenty-Sixth Legislature, approved February 23,
1900, providing for the survey and sale of the
unsurveyed school land. Said land is situated in

Magnetic Variation

11°15'

Angle from Polaris in Elongation

El Paso

County, about

20

miles

S. 45 E.

from center of County, and known

as survey No.

26

in Block No.

56

BEGINNING AT

the N. W. corner of survey No. 25; thence S. 1853 vrs. to

the S. W. corner of survey No. 25, a stone mound on the W. slope of

a small mountain, the original N. W. corner of survey No. 1, Tsp. No. 8

Block 68, T. & P. Ry. Co., from which a conical peak bears S. 38½ W.,

another conical peak bears N. 64 W.; thence W. 1900 vrs.; thence N.

1853 vrs. to the S. W. corner of survey No. 23; thence E. 1900 vrs.

(Medium grass land)

to the place of beginning

R. J. Owen

J. P. Hague

Chain Carriers

I, A. H. Parker, State Surveyor for the State of Texas, do hereby
certify that the foregoing survey was made by me according to law under the direction of the Commissioner of
the General Land Office by establishing base lines for the block to which this survey belongs; that the limits,
boundaries and corners, with the marks, natural and artificial, are truly described in the foregoing Plat and Field
Notes.

Surveyed day of July 1900.

A. H. Parker
State Surveyor for the State of Texas.

The State of Texas,

Hudspeth
~~El Paso~~

County,

Survey

No. **27**

or

District,

Blk. **56**

FIELD NOTES of a survey of

623.6
~~625.1~~

acres of land made for the Public Free School Fund
by virtue of an Act of the First Called Session of
the Twenty-Sixth Legislature, approved February 23,
1900, providing for the survey and sale of the
unsurveyed school land. Said land is situated in

Magnetic Variation

11°15'

Angle from Polaris in Elongation

Hudspeth
~~El Paso~~

County, about

17miles **S. 45 E.** from center of *Sierra Blanca* County, and knownas survey No. **27** in Block No. **56**

BEGINNING AT the N. W. corner of survey No. 26; thence S. 1853 vrs. to the
the S. W. corner of survey No. 26, in the N. line of Tsp. No. 8,
Block 68, T. & P. Ry. Co.; thence W. 1900 vrs.; thence N. 1853 vrs.
to the S. W. corner of survey No. 22; thence E. 1900 vrs. (Good
grass land)

to the place of beginning


*R. J. Owen**J. P. Hague*


Chain Carriers

I, *A. H. Parker*, State Surveyor for the State of Texas, do hereby
certify that the foregoing survey was made by me according to law under the direction of the Commissioner of
the General Land Office by establishing base lines for the block to which this survey belongs; that the limits,
boundaries and corners, with the marks, natural and artificial, are truly described in the foregoing Plat and Field
Notes.

Surveyed day of **July** 1900.

A. H. Parker
State Surveyor for the State of Texas.





The State of Texas,

71

Hudspeth~~El Paso~~

County,

Survey

No. *28*

or

District,

Blk. *56*

FIELD NOTES of a survey of

623.6
~~625.1~~

acres of land made for the Public Free School Fund by virtue of an Act of the First Called Session of the Twenty-Sixth Legislature, approved February 23, 1900, providing for the survey and sale of the unsurveyed school land. Said land is situated in

Magnetic Variation

11° 15'

Angle from Polaris in Elongation

Hudspeth~~El Paso~~

County, about

15 1/2
~~20~~

miles

*81*S. ~~45~~ E.*Sierra Blanca*

from center of County, and known

as survey No. *28* in Block No. *56*

BEGINNING AT the N. W. corner of survey No. 27; thence S. 1853 vrs. to the S. W. corner of survey No. 27; from which the N. W. corner of survey No. 3, Tsp. No. 8, Block 68, T. & P. Ry. Co. bears W. 5 vrs. which was found; thence W. 1900 vrs.; thence N. 1853 vrs. to the S. W. corner of survey No. 21; thence E. 1900 vrs. (Good grass land)

to the place of beginning

*R. J. Owen**J. P. Hague*

Chain Carriers

I, *A. H. Parker*, State Surveyor for the State of Texas, do hereby certify that the foregoing survey was made by me according to law under the direction of the Commissioner of the General Land Office by establishing base lines for the block to which this survey belongs; that the limits, boundaries and corners, with the marks, natural and artificial, are truly described in the foregoing Plat and Field Notes.

Surveyed day of *July* 1900.

A. H. Parker
State Surveyor for the State of Texas.

The State of Texas,

Hudspeth~~El Paso~~

County,

or

District,

Survey

No. **29**Blk. **56**

FIELD NOTES of a survey of

623⁶
625¹

acres of land made for the Public Free School Fund
by virtue of an Act of the First Called Session of
the Twenty-Sixth Legislature, approved February 23,
1900, providing for the survey and sale of the
unsurveyed school land. Said land is situated in

Magnetic Variation **11°15'**

Angle from Polaris in Elongation

Hudspeth~~El Paso~~

County, about

14 1/2
20

miles

S. 45 E.*Sierra Blanca*

from center of County, and known

as survey No. **29** in Block No. **56**

BEGINNING AT the N. W. corner of survey No. 28; thence S. 1853 vrs. to
the S. W. corner of survey No. 28; thence W. 1900 vrs. to a point
from which the N. W. corner of survey No. 5, Tsp. No. 8, Block 68, T. &
P. Ry. Co. bears W. 5 vrs. (this corner found); thence N. 1853 vrs.
to the S. W. corner of survey No. 20; thence E. 1900 vrs. (Good
grass land)


to the place of beginning

*R. J. Owen**J. P. Hague*

Chain Carriers

I, *A. H. Parker*, State Surveyor for the State of Texas, do hereby
certify that the foregoing survey was made by me according to law under the direction of the Commissioner of
the General Land Office by establishing base lines for the block to which this survey belongs; that the limits,
boundaries and corners, with the marks, natural and artificial, are truly described in the foregoing Plat and Field
Notes.

Surveyed day of **July** 1900.*A. H. Parker*
State Surveyor for the State of Texas.



The State of Texas,

El Paso County,
or _____ District,

Survey

No. 30Blk. 56FIELD NOTES of a survey of 625½

acres of land made for the Public Free School Fund
by virtue of an Act of the First Called Session of
the Twenty-Sixth Legislature, approved February 23,
1900, providing for the survey and sale of the
unsurveyed school land. Said land is situated in

Magnetic Variation 11°15'

Angle _____ from Polaris in _____ Elongation

Hudspeth
El Paso County, about 14.80 miles S. 45° E. from Sierra Blanca
center of County, and known
as survey No. 30 in Block No. 56

BEGINNING AT the N. W. corner of survey No. 29; thence S. 1853 vrs. to
the S. W. corner of survey No. 29; thence W. 1900 vrs. to a slat and
stone mound for the original N. W. corner of survey No. 6, Tsp. No. 8,
Block 68, T. & P. Ry. Co. from which a gold mine in mountain side bears
S. 50° 25' W., another hole in the mountain side bears S. 51° 50' W.,
Dome Rock bears S. 10½ W.; thence N. 1853 vrs. to the S. W. corner of
survey No. 19; thence E. 1900 vrs. (Good grass land)

to the place of beginning

R. J. OwenJ. P. Hague

Chain Carriers

Patented 8.19.35
April 8, 1906

I, A. H. Parker, State Surveyor for the State of Texas, do hereby
certify that the foregoing survey was made by me according to law under the direction of the Commissioner of
the General Land Office by establishing base lines for the block to which this survey belongs; that the limits,
boundaries and corners, with the marks, natural and artificial, are truly described in the foregoing Plat and Field
Notes.

Surveyed _____ day of July 1900.

A. H. Parker
State Surveyor for the State of Texas.

F-135119

FIELD NOTES.

Survey No. 30
Block No. 56
Hudspeth County.

Filed in Land Office this the day

190

Commissioner.

Correct on map of Hudspeth Co.
for 625 1/2 acres
4-4-35
Atty.

The State of Texas,

Hudspeth~~El Paso~~

County,

or

District,

Survey

No. *1*Blk. *57*FIELD NOTES of a survey of *753*

acres of land made for the Public Free School Fund
by virtue of an Act of the First Called Session of
the Twenty-Sixth Legislature, approved February 23,
1900, providing for the survey and sale of the
unsurveyed school land. Said land is situated in

Magnetic Variation *11°15'*

Angle from Polaris in Elongation

Hudspeth~~El Paso~~

County, about

13 15

miles

*N 85° E**Sierra Blanca*

from center of County, and known

as survey No. *1* in Block No. *57*

BEGINNING AT the N. W. corner of survey No. 6, Block 56; thence S. 2145

vrs. to corner in the W. line of survey No. 7, Block 56; thence W.

1975 vrs.; thence N. 2158 vrs. to the S. W. corner of survey No. 25,

Block 51; thence S. 89° 37' E., 1975 vrs. (medium grass land) (Mountain)

138661
CORRECT ON MAP FOR 753 ACRES
12/2/59 VES
Patented 1959
12-10-72
H. O. H. Vol. 29-B
Heedick

to the place of beginning

R. J. Owen


J. P. Hague

Chain Carriers

I, *A. H. Parker*, State Surveyor for the State of Texas, do hereby
certify that the foregoing survey was made by me according to law under the direction of the Commissioner of
the General Land Office by establishing base lines for the block to which this survey belongs; that the limits,
boundaries and corners, with the marks, natural and artificial, are truly described in the foregoing Plat and Field
Notes.

Surveyed day of *July* 1900.

A. H. Parker
State Surveyor for the State of Texas.



The State of Texas,

Hudspeth
~~El Paso~~ County,

or _____ District,

Survey

No. 2Blk. 57FIELD NOTES of a survey of 728½

acres of land made for the Public Free School Fund
by virtue of an Act of the First Called Session of
the Twenty-Sixth Legislature, approved February 23,
1900, providing for the survey and sale of the
unsurveyed school land. Said land is situated in

Magnetic Variation 11°15'
Angle _____ from Polaris in _____ Elongation

Hudspeth
El Paso County, about 15 miles N 81° E S. 30 E. *Sierra Blanca.*
from center of County, and known

as survey No. 2 in Block No. 57

BEGINNING AT the N. W. corner of survey No. 1; thence S. 2158 vrs. to
the S. W. corner of survey No. 21; thence W. 1900 vrs.; thence N.
2171 vrs. to the S. W. corner of survey No. 26, Block 51; thence S.
89° 37' E 1900 vrs. (Medium grass land) (Hills)

to the place of beginning


R. J. OwenJ. P. Hague

Chain Carriers

I, A. H. Parker, State Surveyor for the State of Texas, do hereby
certify that the foregoing survey was made by me according to law under the direction of the Commissioner of
the General Land Office by establishing base lines for the block to which this survey belongs; that the limits,
boundaries and corners, with the marks, natural and artificial, are truly described in the foregoing Plat and Field
Notes.

Surveyed _____ day of July 1900.

A. H. Parker
State Surveyor for the State of Texas.



The State of Texas,

Hudspeth
~~El Paso~~ County,
 or _____ District,

Survey

No. 3Blk. 57FIELD NOTES of a survey of 733

acres of land made for the Public Free School Fund
 by virtue of an Act of the First Called Session of
 the Twenty-Sixth Legislature, approved February 23,
 1900, providing for the survey and sale of the
 unsurveyed school land. Said land is situated in

Magnetic Variation 11° 15'

Angle _____ from Polaris in _____ Elongation _____

Hudspeth
~~El Paso~~ County, about 10 *N 81° E* 15 miles *Sierra Blanca*
S. 30 E. from center of County, and known

as survey No. 3 in Block No. 57

BEGINNING AT the N. W. corner of survey No. 2; thence S. 2171 vrs. to the
S. W. corner of survey No. 2; thence W. 1900 vrs.; thence N. 2184 vrs.
to the S. W. corner of survey No. 27, Block 51; thence S. 89° 37' E.
1900 vrs. (Good grass land)

to the place of beginning

R. J. OwenJ. P. Hague

Chain Carriers

I, A. H. Parker, State Surveyor for the State of Texas, do hereby
 certify that the foregoing survey was made by me according to law under the direction of the Commissioner of
 the General Land Office by establishing base lines for the block to which this survey belongs; that the limits,
 boundaries and corners, with the marks, natural and artificial, are truly described in the foregoing Plat and Field
 Notes.

Surveyed _____ day of July 1900.

A. H. Parker
 State Surveyor for the State of Texas.

The State of Texas,

Hudspeth
~~El Paso~~ County, Survey No. 4
 or _____ District, Blk. 57

FIELD NOTES of a survey of 737½

acres of land made for the Public Free School Fund
 by virtue of an Act of the First Called Session of
 the Twenty-Sixth Legislature, approved February 23,
 1900, providing for the survey and sale of the
 unsurveyed school land. Said land is situated in

Magnetic Variation 11° 15'
 Angle _____ from Polaris in _____ Elongation _____

Hudspeth
~~El Paso~~ County, about 9 N 81° E Sierra Blanca
15 miles S. 30 E. from center of County, and known
 as survey No. 4 in Block No. 57

BEGINNING AT the N. W. corner of survey No. 3; thence S. 2184 vrs. to
the S. W. corner of survey No. 23; thence W. 1900 vrs.; thence N.
2197 vrs. to the S. W. corner of survey No. 28, Block 51; thence S.
89° 37' E., 1900 vrs. (Good grass land)

to the place of beginning


R. J. OwenJ. P. Hague

Chain Carriers

I, A. H. Parker, State Surveyor for the State of Texas, do hereby
 certify that the foregoing survey was made by me according to law under the direction of the Commissioner of
 the General Land Office by establishing base lines for the block to which this survey belongs; that the limits,
 boundaries and corners, with the marks, natural and artificial, are truly described in the foregoing Plat and Field
 Notes.

Surveyed _____ day of July 1900.

A. H. Parker
 State Surveyor for the State of Texas.



The State of Texas,

Survey

El Paso County,No. 5

or _____ District,

Blk. 57FIELD NOTES of a survey of 742

acres of land made for the Public Free School Fund
by virtue of an Act of the First Called Session of
the Twenty-Sixth Legislature, approved February 23,
1900, providing for the survey and sale of the
unsurveyed school land. Said land is situated in

Magnetic Variation 11° 15'
Angle _____ from Polaris in _____ Elongation _____

Hudspeth
El Paso County, about 9 N 80° E Sierra Blanca
15 miles S. 30 E. from center of County, and known
as survey No. 5 in Block No. 57

BEGINNING AT the N. W. corner of survey No. 4; thence S. 2197 vrs. to
the S. W. corner of survey No. 4; thence W. 1900 vrs.; thence N.
2210 vrs. to the S. W. corner of survey No. 29, Block 51; thence S.
89° 37' E., 1900 vrs. (Good grass land)

Patented
6-5-61
Zull

to the place of beginning

R. J. OwenJ. P. Hague

Chain Carriers

I, A. H. PARKER, State Surveyor for the State of Texas, do hereby
certify that the foregoing survey was made by me according to law under the direction of the Commissioner of
the General Land Office by establishing base lines for the block to which this survey belongs; that the limits,
boundaries and corners, with the marks, natural and artificial, are truly described in the foregoing Plat and Field
Notes.

Surveyed _____ day of July 1900.

A. H. Parker
State Surveyor for the State of Texas.

The State of Texas,

Survey

El Paso County,

No. 6

or District,

Blk. 57

FIELD NOTES of a survey of 746

acres of land made for the Public Free School Fund by virtue of an Act of the First Called Session of the Twenty-Sixth Legislature, approved February 23, 1900, providing for the survey and sale of the unsurveyed school land. Said land is situated in

Magnetic Variation 11° 15'

Angle from Polaris in Elongation

El Paso County, about 15 miles S. 30 E. from center of County, and known as survey No. 6 in Block No. 57

BEGINNING AT the N. W. corner of survey No. 5; thence S. 2210 vrs. to the S. W. corner of survey No. 5; thence W. 1900 vrs. to the E. line of survey No. 1, Block 58; thence N. 2223 vrs. to an earth mound in a flat from which Nipple Peak bears S. 13° 15' E. Sierra Blanca bears N. 75° W., a conical peak bears S. 66 E.; thence S. 89° 37' E. 1900 vrs. (Good grass land)

to the place of beginning

R. J. Owen


J. P. Hague

Chain Carriers

I, A. H. Parker, State Surveyor for the State of Texas, do hereby certify that the foregoing survey was made by me according to law under the direction of the Commissioner of the General Land Office by establishing base lines for the block to which this survey belongs; that the limits, boundaries and corners, with the marks, natural and artificial, are truly described in the foregoing Plat and Field Notes.

Surveyed day of July 1900.

A. H. Parker
State Surveyor for the State of Texas.



The State of Texas,

Survey

Hudspeth
~~El Paso~~

County,

No. *7*

or

District,

Blk. *57*FIELD NOTES of a survey of *640*

acres of land made for the Public Free School Fund
by virtue of an Act of the First Called Session of
the Twenty-Sixth Legislature, approved February 23,
1900, providing for the survey and sale of the
unsurveyed school land. Said land is situated in

Magnetic Variation *11°15'*

Angle from Polaris in Elongation

Hudspeth
~~El Paso~~

County, about

*7**East**Sierra Blanca*miles ~~S. 30 E.~~ from center of County, and knownas survey No. *7* in Block No. *57*

BEGINNING AT the S. W. corner of survey No. 6 from which the S. E. corner
of survey No. 1, Block 58 bears S. 632 vrs.; thence E. 1900 vrs. to
the S. E. corner of survey No. 26; thence S. 1900 vrs.; thence W.
1900 vrs. to the E. line of Block 60½ thence N. at 1268 vrs. an
earth mound and 4 pits for the N. E. corner of said Block 60½ at
1900 vrs. (Good grass land)

*Patented, 1959
6-9-128-29-B
Pat. 128-29-B
Hedrick*

to the place of beginning


*R. J. Owen**J. P. Hague*

Chain Carriers

I, *A. H. Parker*, State Surveyor for the State of Texas, do hereby
certify that the foregoing survey was made by me according to law under the direction of the Commissioner of
the General Land Office by establishing base lines for the block to which this survey belongs; that the limits,
boundaries and corners, with the marks, natural and artificial, are truly described in the foregoing Plat and Field
Notes.

Surveyed day of *July* 1900.

A. H. Parker
State Surveyor for the State of Texas.



The State of Texas,

Hudspeth~~El Paso~~

County,

or

District,

Survey

No. 8Blk. 57FIELD NOTES of a survey of 640

acres of land made for the Public Free School Fund
by virtue of an Act of the First Called Session of
the Twenty-Sixth Legislature, approved February 23,
1900, providing for the survey and sale of the
unsurveyed school land. Said land is situated in

Angle..... from Polaris in..... Elongation

Hudspeth~~El Paso~~

County, about

8 1/4N 88° E*Sierra Blanca*15

miles

S. 30 E.

from center of County, and known

as survey No. 8 in Block No. 58

BEGINNING AT the N. E. corner of survey No. 7; thence S. 1900 vrs. to
the S. E. corner of survey No. 7; thence E. 1900 vrs.; thence N.
1900 vrs.; thence W. 1900 vrs. (Good grass land)

to the place of beginning


R. J. OwenJ. P. Hague

Chain Carriers

I, A. H. Parker, State Surveyor for the State of Texas, do hereby
certify that the foregoing survey was made by me according to law under the direction of the Commissioner of
the General Land Office by establishing base lines for the block to which this survey belongs; that the limits,
boundaries and corners, with the marks, natural and artificial, are truly described in the foregoing Plat and Field
Notes.

Surveyed..... day of July 1900.

A. H. Parker
State Surveyor for the State of Texas.



The State of Texas,

Hudspeth
El Paso County, Survey No. 9
 or _____ District, Blk. 57

FIELD NOTES of a survey of 640

acres of land made for the Public Free School Fund
 by virtue of an Act of the First Called Session of
 the Twenty-Sixth Legislature, approved February 23,
 1900, providing for the survey and sale of the
 unsurveyed school land. Said land is situated in

Magnetic Variation 11° 15'

Angle _____ from Polaris in _____ Elongation _____

Hudspeth
El Paso County, about 15 miles N 88° E Sierra Blanca
S. 30 E. from center of County, and known

as survey No. 9 in Block No. 57

BEGINNING AT the N. E. corner of survey No. 8; thence S. 1900 vrs. to
the S. E. corner of survey No. 8; thence E. 1900 vrs.; thence N.
1900 vrs.; thence W. 1900 vrs. (Good grass land)

to the place of beginning


R. J. OwenJ. P. Hague

Chain Carriers

I, A. H. Parker, State Surveyor for the State of Texas, do hereby
 certify that the foregoing survey was made by me according to law under the direction of the Commissioner of
 the General Land Office by establishing base lines for the block to which this survey belongs; that the limits,
 boundaries and corners, with the marks, natural and artificial, are truly described in the foregoing Plat and Field
 Notes.

Surveyed _____ day of July 1900.

A. H. Parker
 State Surveyor for the State of Texas.



The State of Texas,

Hudspeth
~~El Paso~~ County,
 or _____ District,

Survey

No. **10**Blk. **57**FIELD NOTES of a survey of **640**

acres of land made for the Public Free School Fund
 by virtue of an Act of the First Called Session of
 the Twenty-Sixth Legislature, approved February 23,
 1900, providing for the survey and sale of the
 unsurveyed school land. Said land is situated in

Magnetic Variation **11° 15'**
 Angle _____ from Polaris in _____ Elongation _____

Hudspeth
~~El Paso~~ County, about **10** *N 88° E* **15** *Sierra Blanca*
~~15~~ miles **S. 30 E.** from center of County, and known

as survey No. **10** in Block No. **57**

BEGINNING AT **the N. E. corner of survey No. 9; thence S. 1900 vrs. to**
the S. E. corner of survey No. 9; thence E. 1900 vrs.; thence N.
1900 vrs.; thence W. 1900 vrs. (Good grass land)

to the place of beginning

R. J. Owen**J. P. Hague**

Chain Carriers

I, **A. H. Parker**, State Surveyor for the State of Texas, do hereby
 certify that the foregoing survey was made by me according to law under the direction of the Commissioner of
 the General Land Office by establishing base lines for the block to which this survey belongs; that the limits,
 boundaries and corners, with the marks, natural and artificial, are truly described in the foregoing Plat and Field
 Notes.

Surveyed _____ day of **July** 1900.

A. H. Parker
 State Surveyor for the State of Texas.

The State of Texas,

*Hudspeth*El Paso

County,

or


District,

Survey

No. 11Blk. 57FIELD NOTES of a survey of 640

acres of land made for the Public Free School Fund
by virtue of an Act of the First Called Session of
the Twenty-Sixth Legislature, approved February 23,
1900, providing for the survey and sale of the
unsurveyed school land. Said land is situated in

N 88° E Sierra Blanca
miles S. 30 E. from center of County, and known

Magnetic Variation 11° 15'

Angle from Polaris in Elongation

*Hudspeth*El Paso

County, about

11
15miles S. 30 E. from center of County, and knownas survey No. 11 in Block No. 57BEGINNING AT the N. ~~E.~~ E. corner of survey No. 10; thence S. 1900 vrs. to

the S. E. corner of survey No. 10; thence E. 1900 vrs.; thence N.

1900 vrs.; thence W. 1900 vrs. (Medium grass land)

to the place of beginning

R. J. OwenJ. P. Hague

Chain Carriers

I, A. H. Parker, State Surveyor for the State of Texas, do hereby
certify that the foregoing survey was made by me according to law under the direction of the Commissioner of
the General Land Office by establishing base lines for the block to which this survey belongs; that the limits,
boundaries and corners, with the marks, natural and artificial, are truly described in the foregoing Plat and Field
Notes.

Surveyed day of July 1900.

A. H. Parker
State Surveyor for the State of Texas.

The State of Texas,

Hudspeth~~El Paso~~

County,

or

District,

Survey

No. **12**Blk. **57**FIELD NOTES of a survey of **665**

acres of land made for the Public Free School Fund
by virtue of an Act of the First Called Session of
the Twenty-Sixth Legislature, approved February 23,
1900, providing for the survey and sale of the
unsurveyed school land. Said land is situated in

Magnetic Variation **11°15'**

Angle from Polaris in Elongation

Hudspeth~~El Paso~~

County, about

15 1/3

miles

N 88° E~~S. 50 E.~~*Sierra Blanca*

from center of County, and known

as survey No. **12** in Block No. **57**

BEGINNING AT the N. E. corner of survey No. 11; thence S. 1900 vrs. to
the S. E. corner of survey No. 11; thence E. 1975 vrs. to the W. line
of Block 56; thence N. 1900 vrs. to the S. E. corner of survey No. 1;
thence W. 1975 vrs. (Medium grass land)

138663
CORRECT ON MAP FOR 665 ACRES
12/2/59 VES

Patented
12-10-1939
Pat. No. 405, Vol. 29-B
Hedrick

to the place of beginning

R. J. Owen

J. P. Hague

Chain Carriers

I, **A. H. Parker**, State Surveyor for the State of Texas, do hereby
certify that the foregoing survey was made by me according to law under the direction of the Commissioner of
the General Land Office by establishing base lines for the block to which this survey belongs; that the limits,
boundaries and corners, with the marks, natural and artificial, are truly described in the foregoing Plat and Field
Notes.

Surveyed day of **July** 1900.

A. H. Parker
State Surveyor for the State of Texas.

The State of Texas,

Survey

Hudspeth
El Paso County,No. 13

or _____ District,

Blk. 57FIELD NOTES of a survey of 665

acres of land made for the Public Free School Fund
by virtue of an Act of the First Called Session of
the Twenty-Sixth Legislature, approved February 23,
1900, providing for the survey and sale of the
unsurveyed school land. Said land is situated in

12 589° E Sierra Blanca
15 miles S. 30 E. from center of County, and known

Magnetic Variation 11° 15'
Angle _____ from Polaris in _____ Elongation
Hudspeth
El Paso County, about 15 miles

as survey No. 13 in Block No. 57

BEGINNING AT the S. E. corner of survey No. 12 in the W. line of Block
56; thence S. 1900 vrs.; thence W. 1975 vrs.; thence N. 1900 vrs. to
the S. W. corner of survey No. 12; thence E. 1975 vrs. (Medium grass
land)

to the place of beginning


R. J. OwenJ. P. Hague


Chain Carriers

I, A. H. Parker, State Surveyor for the State of Texas, do hereby
certify that the foregoing survey was made by me according to law under the direction of the Commissioner of
the General Land Office by establishing base lines for the block to which this survey belongs; that the limits,
boundaries and corners, with the marks, natural and artificial, are truly described in the foregoing Plat and Field
Notes.

Surveyed _____ day of July 1900.

A. H. Parker
State Surveyor for the State of Texas.





The State of Texas,

Hudspeth

~~El Paso~~

County,

or

District,

Survey

No. *14*

Blk. *57*

FIELD NOTES of a survey of *640*

acres of land made for the Public Free School Fund by virtue of an Act of the First Called Session of the Twenty-Sixth Legislature, approved February 23, 1900, providing for the survey and sale of the unsurveyed school land. Said land is situated in

Magnetic Variation *11° 15'*
Angle from Polaris in Elongation

Hudspeth
~~El Paso~~ County, about *11* miles *East* ~~S. 30 E.~~ from center of County, and known

as survey No. *14* in Block No. *57*

BEGINNING AT the N. W. corner of survey No. 13; thence S. 1900 vrs. to the S. W. corner of survey No. 13; thence W. 1900 vrs.; thence N. 1900 vrs.; thence E. 1900 vrs. (Medium grass land)

Patented
5-31-61
Full

to the place of beginning

R. J. Owen


J. P. Hague

} Chain Carriers

I, *A. H. Parker*, State Surveyor for the State of Texas, do hereby certify that the foregoing survey was made by me according to law under the direction of the Commissioner of the General Land Office by establishing base lines for the block to which this survey belongs; that the limits, boundaries and corners, with the marks, natural and artificial, are truly described in the foregoing Plat and Field Notes.

Surveyed *July* day of *July* 1900.

A. H. Parker
State Surveyor for the State of Texas.



The State of Texas,

Hudspeth~~El Paso~~

County,

or

District,

Survey

No. **15**Blk. **57**FIELD NOTES of a survey of **640**

acres of land made for the Public Free School Fund
by virtue of an Act of the First Called Session of
the Twenty-Sixth Legislature, approved February 23,
1900, providing for the survey and sale of the
unsurveyed school land. Said land is situated in

Hudspeth
~~El Paso~~ County, about **10** miles **S. 89° E.** *Sierra Blanca*
~~S. 80 E.~~ from center of County, and known

as survey No. **15** in Block No. **57**

BEGINNING AT the N. W. corner of survey No. **14** thence S. 1900 vrs. to the
the S. W. corner of survey No. **14**; thence W. 1900 vrs.; thence N.
1900 vrs.; thence E. 1900 vrs. (Good grass land)

to the place of beginning

*R. J. Owen**J. P. Hague*

Chain Carriers

I, *A. H. Parker*, State Surveyor for the State of Texas, do hereby
certify that the foregoing survey was made by me according to law under the direction of the Commissioner of
the General Land Office by establishing base lines for the block to which this survey belongs; that the limits,
boundaries and corners, with the marks, natural and artificial, are truly described in the foregoing Plat and Field
Notes.

Surveyed day of **July** 1900.

A. H. Parker
State Surveyor for the State of Texas.

The State of Texas,

Hudspeth

County,

or District,

Survey

No. *16*Blk. *57*FIELD NOTES of a survey of *640*

acres of land made for the Public Free School Fund
by virtue of an Act of the First Called Session of
the Twenty-Sixth Legislature, approved February 23,
1900, providing for the survey and sale of the
unsurveyed school land. Said land is situated in

Magnetic Variation *11°15'*

Angle from Polaris in Elongation

Hudspeth

County, about

9

miles

*East**Sierra Blanca*as survey No. *16* in Block No. *57*

BEGINNING AT the N. W. corner of survey No. 15; thence S. 1900 vrs. to

the S. W. corner of survey No. 15; thence W. 1900 vrs.; thence N.

1900 vrs.; thence E. 1900 vrs. (Good grass land)

*Patented
1-6-1960
Pat. no. 451, Vol. 29-B
Hedrick*

to the place of beginning


*R. J. Owen**J. P. Hague*

Chain Carriers

I, *A. H. Parker*, State Surveyor for the State of Texas, do hereby
certify that the foregoing survey was made by me according to law under the direction of the Commissioner of
the General Land Office by establishing base lines for the block to which this survey belongs; that the limits,
boundaries and corners, with the marks, natural and artificial, are truly described in the foregoing Plat and Field
Notes.

Surveyed day of *July* 1900.

A. H. Parker
State Surveyor for the State of Texas.



Magnetic Variation $11^{\circ} 15'$

Angle..... from Polaris in..... Elongation

Hudspeth County, about 8 1/2 miles East from center of County, and known as survey No. 17 in Block No. 57

BEGINNING AT the N. W. corner of survey No. 16; thence S. 1900 vrs. to the S. W. corner of survey No. 16; thence W. 1900 vrs.; thence N. 1900 vrs.; thence E. 1900 vrs. (Good grass land)

..... to the place of beginning

R. J. Owen

J. P. Hagler

} Chain Carriers

I, A. H. Parker, State Surveyor for the State of Texas, do hereby certify that the foregoing survey was made by me according to law under the direction of the Commissioner of the General Land Office by establishing base lines for the block to which this survey belongs; that the limits, boundaries and corners, with the marks, natural and artificial, are truly described in the foregoing Plat and Field Notes.

Surveyed..... day of July 1900.

A. H. Parker
State Surveyor for the State of Texas.

The State of Texas,

Hudspeth County,
or..... District,


Survey

No. 17

Blk. 57

FIELD NOTES of a survey of 640

acres of land made for the Public Free School Fund by virtue of an Act of the First Called Session of the Twenty-Sixth Legislature, approved February 23, 1900, providing for the survey and sale of the unsurveyed school land. Said land is situated in



The State of Texas,

Survey

Hudspeth

County,

No. *13*

or

District,

Blk. *57*FIELD NOTES of a survey of *640*

acres of land made for the Public Free School Fund
by virtue of an Act of the First Called Session of
the Twenty-Sixth Legislature, approved February 23,
1900, providing for the survey and sale of the
unsurveyed school land. Said land is situated in

Magnetic Variation *11° 15'*

Angle from Polaris in Elongation

Hudspeth

County, about

7

miles

*88*S. *88* E.*Sierra Blanca*

from center of County, and known

as survey No. *13* in Block No. *57*

BEGINNING AT *the N. W. corner of survey No. 17;* thence S. 1900 vrs. to
the S. W. corner of survey No. 17; thence W. 1900 vrs. to the E. line
of survey No. 10; block *60 1/2* thence N. 1900 vrs. to the S. W. corner of
survey No. 7; thence E. 1900 vrs. *(Good grass land)*

to the place of beginning


*R. J. Owen**J. P. Hague*

Chain Carriers

I, *A. H. Parker*, State Surveyor for the State of Texas, do hereby
certify that the foregoing survey was made by me according to law under the direction of the Commissioner of
the General Land Office by establishing base lines for the block to which this survey belongs; that the limits,
boundaries and corners, with the marks, natural and artificial, are truly described in the foregoing Plat and Field
Notes.

Surveyed day of *July* 1900.

A. H. Parker
State Surveyor for the State of Texas.



The State of Texas,

*Hudspeth**El Paso*

County,

Survey

No. *19*

or

District,

Blk. *557*FIELD NOTES of a survey of *640*

acres of land made for the Public Free School Fund
by virtue of an Act of the First Called Session of
the Twenty-Sixth Legislature, approved February 23,
1900, providing for the survey and sale of the
unsurveyed school land. Said land is situated in

Angle..... from Polaris in..... Elongation

Hudspeth

County, about

2

miles

*S. 80**E.**Sierra Blanca*

from center of County, and known

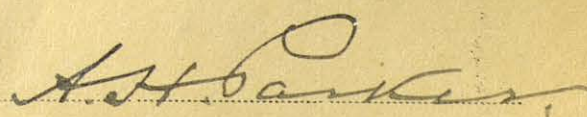
as survey No. *19* in Block No. *57*BEGINNING AT *the S. W. corner of survey No. 18 in the E. line of survey**No. 10, Block 60 1/2 thence E. 1000 vrs. to the S. E. corner of survey**No. 18; thence S. 1900 vrs.; thence W. 1900 vrs. to the E. line of**survey No. 11, Block 60 1/2 thence N. 1900 vrs (Good grass land)*


to the place of beginning

*R. J. Owen**J. P. Hague*

Chain Carriers

I, *A. H. Parker*, State Surveyor for the State of Texas, do hereby
certify that the foregoing survey was made by me according to law under the direction of the Commissioner of
the General Land Office by establishing base lines for the block to which this survey belongs; that the limits,
boundaries and corners, with the marks, natural and artificial, are truly described in the foregoing Plat and Field
Notes.

Surveyed..... day of *July* 1900.

State Surveyor for the State of Texas.



The State of Texas,

Hudspeth~~El Paso~~

County,

or

District,

Survey

No. *20*Blk. *57*FIELD NOTES of a survey of *640*

acres of land made for the Public Free School Fund
by virtue of an Act of the First Called Session of
the Twenty-Sixth Legislature, approved February 23,
1900, providing for the survey and sale of the
unsurveyed school land. Said land is situated in

Angle from Polaris in Elongation

Hudspeth~~El Paso~~

County, about

8

miles

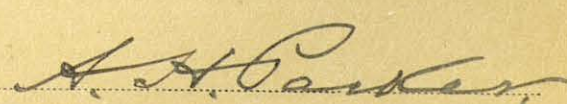
*S. 80**E.*from center of *Sierra Blanca* County, and knownas survey No. *20* in Block No. *57*BEGINNING AT *the N. E. corner of survey No. 19; thence S. 1900 yrs. to**the S. E. corner of survey No. 19; thence E. 1900 yrs.; thence N.**1900 yrs.; thence W. 1900 yrs. (Good grass land)*


to the place of beginning

*R. J. Owen**J. P. Hague*

Chain Carriers

I, *A. H. Parker*, State Surveyor for the State of Texas, do hereby
certify that the foregoing survey was made by me according to law under the direction of the Commissioner of
the General Land Office by establishing base lines for the block to which this survey belongs; that the limits,
boundaries and corners, with the marks, natural and artificial, are truly described in the foregoing Plat and Field
Notes.

Surveyed day of *July* 1900.

State Surveyor for the State of Texas.



The State of Texas,

Survey

El Paso

County,

No. 21.

or

District,

Blk. 57

FIELD NOTES of a survey of 640

acres of land made for the Public Free School Fund by virtue of an Act of the First Called Session of the Twenty-Sixth Legislature, approved February 23, 1900, providing for the survey and sale of the unsurveyed school land. Said land is situated in 9 miles S. 80° E. 15 from center of County, and known as survey No. 21 in Block No. 57

Magnetic Variation 11° 15'

Angle from Polaris in Elongation

Hudspeth

El Paso

County, about

9 miles S. 80° E. 15

Sierra Blanca

as survey No.

21

in Block No.

57

BEGINNING AT thr N. E. corner of survey No. 20; thence S. 1900 vrs. to

the S. E. corner of survey No. 20; thence E. 1900 vrs.; thence N.

1900 vrs.; thence W. 1900 vrs. (Good grass land)

to the place of beginning

R. J. Owen

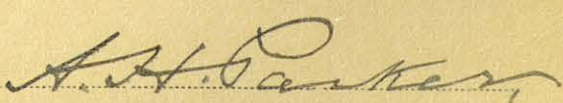
J. P. Hague


Chain Carriers

A. H. Parker

I, _____, State Surveyor for the State of Texas, do hereby certify that the foregoing survey was made by me according to law under the direction of the Commissioner of the General Land Office by establishing base lines for the block to which this survey belongs; that the limits, boundaries and corners, with the marks, natural and artificial, are truly described in the foregoing Plat and Field Notes.

Surveyed _____ day of July 1900.


 State Surveyor for the State of Texas.



The State of Texas,

Hudspeth

~~El Paso~~ County,
or District,

Survey

No. **22**

Blk. **57**

FIELD NOTES of a survey of **640**

acres of land made for the Public Free School Fund by virtue of an Act of the First Called Session of the Twenty-Sixth Legislature, approved February 23, 1900, providing for the survey and sale of the unsurveyed school land. Said land is situated in **16 1/2** miles **585° E Sierra Blanca** from center of County, and known

Magnetic Variation **11° 15'**

Angle from Polaris in Elongation

Hudspeth

~~El Paso~~

County, about

16 1/2

miles **S. 30 E.** from center of County, and known

as survey No. **22** in Block No. **57**

BEGINNING AT the N.E. corner of survey No. 21; thence S. 1900 vrs. to the S.E. corner of survey No. 21; thence E. 1900 vrs.; thence N. 1900 vrs.; thence W. 1900 vrs. (Good grass land)

to the place of beginning

R. J. Owen


J. P. Hague

} Chain Carriers

I, **A. H. Parker**, State Surveyor for the State of Texas, do hereby certify that the foregoing survey was made by me according to law under the direction of the Commissioner of the General Land Office by establishing base lines for the block to which this survey belongs; that the limits, boundaries and corners, with the marks, natural and artificial, are truly described in the foregoing Plat and Field Notes.

Surveyed day of **July** 1900.

A. H. Parker
State Surveyor for the State of Texas.



The State of Texas,

Survey
 No. 23
 Blk. 57

County, Hudspeth
 or District, El Paso

FIELD NOTES of a survey of 640

acres of land made for the Public Free School Fund
 by virtue of an Act of the First Called Session of
 the Twenty-Sixth Legislature, approved February 23,
 1900, providing for the survey and sale of the
 unsurveyed school land. Said land is situated in

Magnetic Variation 11° 15'
 Angle from Polaris in Hudspeth Elongation
El Paso County, about 11 miles 80° Sierra Blanca
 as survey No. 23 in Block No. 57

BEGINNING AT the N. E. corner of survey No. 22; thence S. 1900 vrs. to
 the S. E. corner of survey No. 22; thence E. 1900 vrs.; thence N.
 1900 vrs.; thence W. 1900 vrs. (Medium grass land)

Patented
 5-31-61
 Zull

to the place of beginning

R. J. Owen


J. P. Hogue

Chain Carriers

I, A. H. Parker, State Surveyor for the State of Texas, do hereby
 certify that the foregoing survey was made by me according to law under the direction of the Commissioner of
 the General Land Office by establishing base lines for the block to which this survey belongs; that the limits,
 boundaries and corners, with the marks, natural and artificial, are truly described in the foregoing Plat and Field
 Notes.

Surveyed day of July 1900.

A. H. Parker
 State Surveyor for the State of Texas.



The State of Texas,

Survey

El Paso County,No. 24

or District,

Blk. 57FIELD NOTES of a survey of 665

acres of land made for the Public Free School Fund by virtue of an Act of the First Called Session of the Twenty-Sixth Legislature, approved February 23, 1900, providing for the survey and sale of the unsurveyed school land. Said land is situated in

Magnetic Variation 11°15'Angle from Polaris in ElongationHuaspethEl Paso County, about13
15miles 82° S. 50 E.Sierra Blanca

from center of County, and known

as survey No. 24 in Block No. 57 &

BEGINNING AT the N. E. corner of survey No. 25; thence S. 1900 vrs. to the S. E. corner of survey No. 25; thence E. 1975 vrs. to the W. line of Block 26; thence N. 1900 vrs. to the S. E. corner of survey No. 13, in said line; thence W. 1975 vrs. (Medium grass land)

Patented
6-5-61
Zull

to the place of beginning


R. J. OwenJ. P. Hague

Chain Carriers

I, A. H. Parker, State Surveyor for the State of Texas, do hereby certify that the foregoing survey was made by me according to law under the direction of the Commissioner of the General Land Office by establishing base lines for the block to which this survey belongs; that the limits, boundaries and corners, with the marks, natural and artificial, are truly described in the foregoing Plat and Field Notes.

Surveyed July day of 1900.

A. H. Parker
State Surveyor for the State of Texas.



Magnetic Variation 11° 15'

Angle from Polaris in Elongation

Hudspeth
El Paso

County, about

13
15

miles

80°
S. 35 E.

Sierra Blanca

from center of County, and known

as survey No. 25 in Block No. 57

BEGINNING AT the S. E. corner of survey No. 24 in the W. line of Block

56; thence S. 1900 yrs. to a slat and stone mound for the original

N. W. corner of survey No. 6, Tsp. No. 8, Block 63, T. & P. Ry. Co.

from which a gold mine in mountain side bears S. 50° 25' W., another

hole in the mountain side bears S. 51° 50' W., Dome Rock bears S. 10 1/2 W.

thence W. 1975 yrs.; thence N. 1900 yrs. to the S. W. corner of survey

No. 24; thence E. 1975 yrs. (Medium grass land)

to the place of beginning

R. J. Owen

J. P. Hague


Chain Carriers

I, A. H. Parker, State Surveyor for the State of Texas, do hereby

certify that the foregoing survey was made by me according to law under the direction of the Commissioner of the General Land Office by establishing base lines for the block to which this survey belongs; that the limits, boundaries and corners, with the marks, natural and artificial, are truly described in the foregoing Plat and Field Notes.

Surveyed day of July 1900.

A. H. Parker
State Surveyor for the State of Texas.



Magnetic Variation $11^{\circ} 15'$

Angle..... from Polaris in..... Elongation

Hudspeth
H. Paso County, about $\frac{12}{15}$ miles 8.79° *Sierra Blanca*
as survey No. 26 in Block No. 57

BEGINNING AT the N. W. corner of survey No. 25; thence S. 1900 vrs. to
the S. W. corner of survey No. 25 in the "H" line of Tsp. No. 8, Block
69, E. & P. Ry. Co.; thence W. 1900 vrs.; thence N. 1900 vrs.;
thence E. 1900 vrs.; (Medium grass land)

Patented
6-5-61
Jull

..... to the place of beginning

H. J. Owen

J. P. Hague

} Chain Carriers

A. H. Parker

I,, State Surveyor for the State of Texas, do hereby
certify that the foregoing survey was made by me according to law under the direction of the Commissioner of
the General Land Office by establishing base lines for the block to which this survey belongs; that the limits,
boundaries and corners, with the marks, natural and artificial, are truly described in the foregoing Plat and Field
Notes.

Surveyed..... day of July 1900.

A. H. Parker
State Surveyor for the State of Texas.

The State of Texas,

Survey

Hudspeth

H. Paso

County,

No. 26


or

District,

Blk. 57

FIELD NOTES of a survey of 640

acres of land made for the Public Free School Fund
by virtue of an Act of the First Called Session of
the Twenty-Sixth Legislature, approved February 23,
1900, providing for the survey and sale of the
unsurveyed school land. Said land is situated in



The State of Texas,

Survey

El Paso

County,

No. 27

or

District,

Blk. 57FIELD NOTES of a survey of 640

acres of land made for the Public Free School Fund
by virtue of an Act of the First Called Session of
the Twenty-Sixth Legislature, approved February 23,
1900, providing for the survey and sale of the
unsurveyed school land. Said land is situated in

Magnetic Variation 11° 15'
Angle from Polaris in Elongation

Hudspeth
El Paso County, about 11 miles 77° Sierra Blanca
25 miles S. 70° E. from center of County, and known
as survey No. 27 in Block No. 57

BEGINNING AT the N. W. corner of survey No. 26; thence S. 1900 vrs. to
the S. W. corner of survey No. 26 in the N. line of Tsp. No. 8, Block
69, T. & P. Ry. Co.; thence W. 1900 vrs.; thence N. 1900 vrs.;
thence E. 1900 vrs. (Good grass land)

Patented
6-5-61
Zull

to the place of beginning


R. J. OwenJ. P. Hague

Chain Carriers

I, A. H. Parker, State Surveyor for the State of Texas, do hereby
certify that the foregoing survey was made by me according to law under the direction of the Commissioner of
the General Land Office by establishing base lines for the block to which this survey belongs; that the limits,
boundaries and corners, with the marks, natural and artificial, are truly described in the foregoing Plat and Field
Notes.

Surveyed July day of July 1900.

A. H. Parker
State Surveyor for the State of Texas.



The State of Texas,

Survey

El Paso County, No. 23
 or District, Blk. 57

FIELD NOTES of a survey of 640

acres of land made for the Public Free School Fund
 by virtue of an Act of the First Called Session of
 the Twenty-Sixth Legislature, approved February 23,
 1900, providing for the survey and sale of the
 unsurveyed school land. Said land is situated in

Magnetic Variation 11° 15'

Angle from Polaris in Elongation

Hudspeth

El Paso County, about 10 76° 50' S. 76° E. Sierra Blanca
 as survey No. 23 in Block No. 57

BEGINNING AT the N. W. corner of survey No. 27; thence S. 1900 vrs. to
 the S. W. corner of survey No. 27; thence in the N. line of Tap. No. 8,
 Block 69, T. & P. Ry. Co.; thence W. 1900 vrs.; thence N. 1900 vrs.;
 thence E. 1900 vrs. (Good grass land)

Patented
 6-5-61
 J. H. Park

to the place of beginning

R. J. Owen


J. P. Hague

Chain Carriers

I, A. H. Parker, State Surveyor for the State of Texas, do hereby
 certify that the foregoing survey was made by me according to law under the direction of the Commissioner of
 the General Land Office by establishing base lines for the block to which this survey belongs; that the limits,
 boundaries and corners, with the marks, natural and artificial, are truly described in the foregoing Plat and Field
 Notes.

Surveyed day of July 1900.

A. H. Parker
 State Surveyor for the State of Texas.



The State of Texas,

Survey

Hudspeth

County,

No. 29

or

District,

Blk. 57FIELD NOTES of a survey of 640

acres of land made for the Public Free School Fund
by virtue of an Act of the First Called Session of
the Twenty-Sixth Legislature, approved February 23,
1900, providing for the survey and sale of the

unsurveyed school land. Said land is situated in

Magnetic Variation 11° 15'

Angle from Polaris in Elongation

Hudspeth

County, about

8 1/2

miles

S. 73° E.

from center of County, and known

Sierra Blancaas survey No. 29 in Block No. 57

BEGINNING AT the N. W. corner of survey No. 28; thence S. 1900 vrs. to
the S. W. corner of survey No. 28 in the N. line of Tsp. No. 8, Block
69, T. & P. Ry. Co.; thence W. at 950 vrs. the T. & P. Ry. Co.
track, at 1900 vrs. the S. E. corner of survey No. 30; thence N.
crossing railroad track 1900 vrs. to the S. W. corner of survey No. 20;
thence E. 1900 vrs. (Good grass land)

to the place of beginning


R. J. OwenJ. P. Hague

Chain Carriers

I, A. H. Parker, State Surveyor for the State of Texas, do hereby
certify that the foregoing survey was made by me according to law under the direction of the Commissioner of
the General Land Office by establishing base lines for the block to which this survey belongs; that the limits,
boundaries and corners, with the marks, natural and artificial, are truly described in the foregoing Plat and Field
Notes.

Surveyed day of July 1900.

A. H. Parker
State Surveyor for the State of Texas.



The State of Texas,

El Paso

County,

or

District,

Survey

No. 30

Blk. 57

FIELD NOTES of a survey of 640

acres of land made for the Public Free School Fund
by virtue of an Act of the First Called Session of
the Twenty-Sixth Legislature, approved February 23,
1900, providing for the survey and sale of the
unsurveyed school land. Said land is situated in

Magnetic Variation

11° 15'

Angle from Polaris in Elongation

El Paso

County, about

15

S. 30 E.

miles

from center of County, and known

as survey No. 30 in Block No. 57

BEGINNING AT

the N. W. corner of survey No. 29; thence W. 1900 vrs. to
the E. line of survey No. 11, Block 60; thence S. at 922 vrs. T. & P.
Ry. track, at 1900 vrs. an earth mound and a circular trench for the N.W.

corner of survey No. 6, Twp. No. 8, Block 69, T. & P. Ry. Co. from
which the monument on Sierra Blanca bears N. 56½ W., Dome Rock at W.
end of Eagle mountain bears S. 19° E.; thence E. 1900 vrs. to the S. W.
corner of survey No. 29; thence N. crossing railroad 1900 vrs. to
the S. (Good grass land)

to the place of beginning

R. J. Owen

J. P. Hague

Chain Carriers

I, A. H. Parker, State Surveyor for the State of Texas, do hereby
certify that the foregoing survey was made by me according to law under the direction of the Commissioner of
the General Land Office by establishing base lines for the block to which this survey belongs; that the limits,
boundaries and corners, with the marks, natural and artificial, are truly described in the foregoing Plat and Field
Notes.

Surveyed day of July 1900.

A. H. Parker
State Surveyor for the State of Texas.

I, A. H. Parker
State Surveyor

do hereby certify that the foregoing field notes, of public free school land, contained in this volume, from Section 1 in Block 44 to Section 30 in Block 57, inclusive, were made out and bound in Volume 4, styled, "Public Free School Land Field Notes", surveyed by authority of the Act approved February 22, 1900, passed at the first called session of the Twenty sixth Legislature; that a copy hereof was made for use in the county surveyor's office of El Paso county, and as a permanent record of that county, known as Volume 44 County Surveyor's Records El Paso county. Act 1900.

A. H. Parker,
State Surveyor

