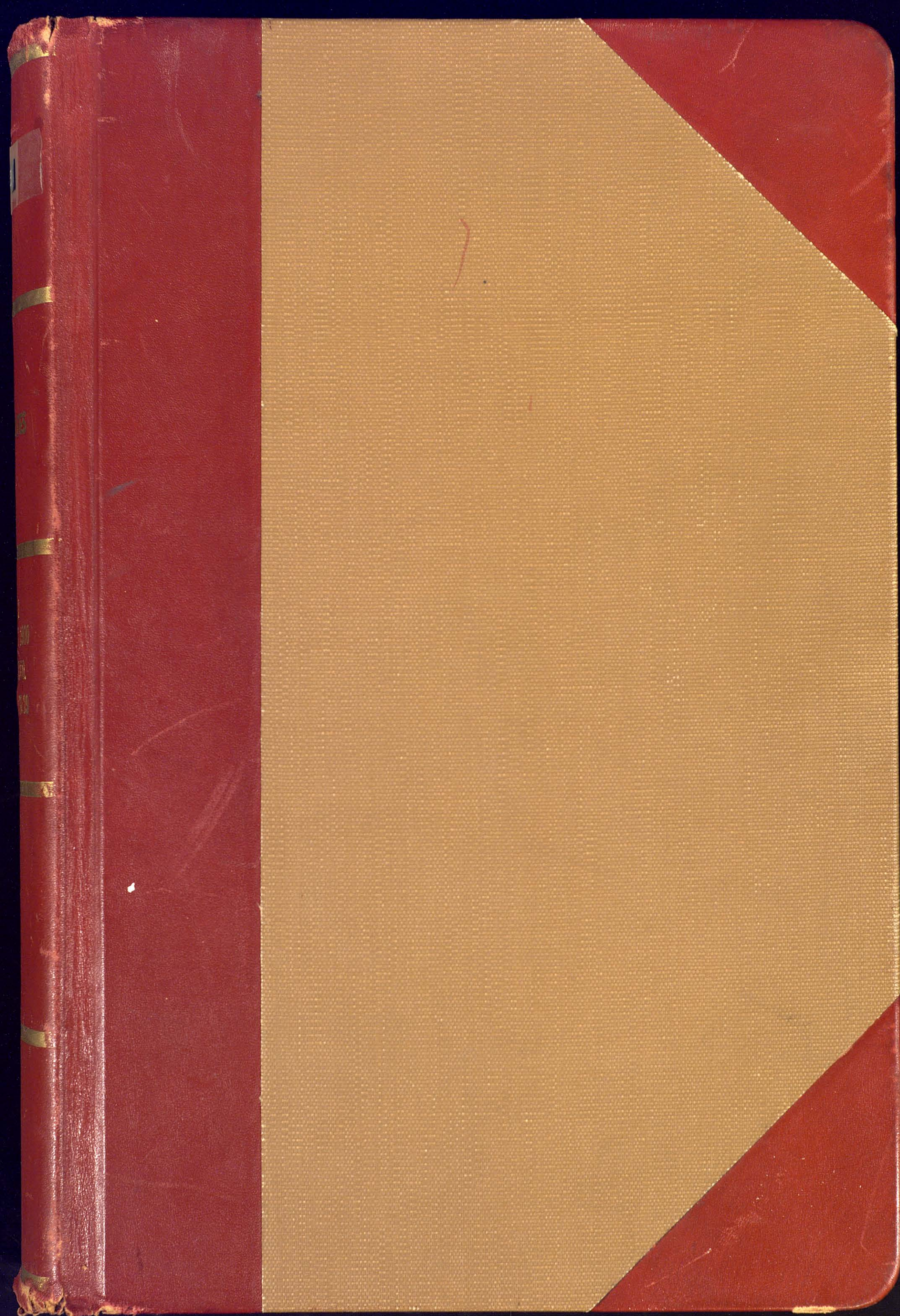



SHELF 13

FIELD NOTES

VOL. 2
P. S. L. ACT 1900
HUDSPETH CO.
BLKS. 15 TO 29

18





*Certificate at end of this
Volume.*

VOLUME 2

FIELD NOTES

PUBLIC SCHOOL LAND

ACT 1900


HUDSPETH PSL BLKS. 1~~5~~ to 29

Some material filed in the General Land Office
pertaining to A.H. Parker's survey of Public
School Land in El Paso, Culberson and Hudspeth
Counties:

Hudspeth Co. Rolled Sketch No. 23: Plat
showing survey work;
Hudspeth Co. Sketch File Nos. 1, 2, 7,
9, and 10 are progress reports from
A.H. Parker;
Hudspeth Co. Sketch File No. 12: Connecting
lines;
Hudspeth Co. Sketch File No. 36: Numerical
summary of acres and sections per block.

Received and filed in the General Land Office, this... *15th* ...
day of... *April* ... 1901, and after careful examination were
duly approved.

Charles R. Rigan
Commissioner General Land Office.



Magnetic Variation

Angle from Polaris in Elongation

Hudspeth
El Paso County, about22
30

miles

N40°W

N.W.

Sierra Blanca

from center of County, and known
as survey No. 1 in Block No. 15

BEGINNING AT the S. E. corner of survey No. 36; Block 14; thence S.

1900 vrs.; thence W. 1900 vrs.; thence N. 1900 vrs.; thence E.

1900 vrs. (This block contains good grass land)

Patented
11-17-62
Zull

95359
CORRECT ON MAP FOR 640 ACRES
11-29-61 VES

to the place of beginning

Edgar Sparks


Jesse Widmann

Chain Carriers

I, A. H. Parker, State Surveyor for the State of Texas, do hereby
certify that the foregoing survey was made by me according to law under the direction of the Commissioner of
the General Land Office by establishing base lines for the block to which this survey belongs; that the limits,
boundaries and corners, with the marks, natural and artificial, are truly described in the foregoing Plat and Field
Notes.

Surveyed day of August 1900.

A. H. Parker
State Surveyor for the State of Texas.



The State of Texas,

Survey
El Paso County, No. 2
 or District, Blk. 15

FIELD NOTES of a survey of 640

acres of land made for the Public Free School Fund
 by virtue of an Act of the First Called Session of
 the Twenty-Sixth Legislature, approved February 23,
 1900, providing for the survey and sale of the
 unsurveyed school land. Said land is situated in

Magnetic Variation 11° 20'

Angle from Polaris in Elongation

El Paso County, about 3.0 miles N.W. from center of County, and known
 as survey No. 2 in Block No. 15

BEGINNING AT the N. W. corner of survey No. 1; thence S. 1900 vrs. to
the S. W. corner of survey No. 1; thence W. 1900 vrs.; thence N.
1900 vrs.; thence E. 1900 vrs.

to the place of beginning

Edgar Sparks

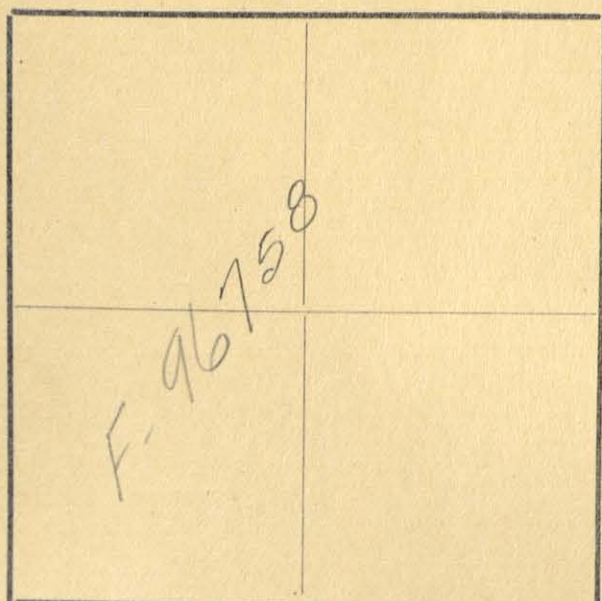
Jesse Widmann

} Chain Carriers

I, A. H. Parker, State Surveyor for the State of Texas, do hereby
 certify that the foregoing survey was made by me according to law under the direction of the Commissioner of
 the General Land Office by establishing base lines for the block to which this survey belongs; that the limits,
 boundaries and corners, with the marks, natural and artificial, are truly described in the foregoing Plat and Field
 Notes.

Surveyed day of August 1900.

A. H. Parker
 State Surveyor for the State of Texas.



Magnetic Variation $11^{\circ} 20'$

Angle from Polaris in Elongation

Hudspeth
El Paso County, about

23
80

N 43° W
H.W. from center of County, and known

Sierra Blanca

as survey No. *3* in Block No. *15*

BEGINNING AT the N. W. corner of survey No. 2; thence S. 1900 vrs. to
the S. W. corner of survey No. 2; thence W. 1900 vrs.; thence N.
1900 vrs.; thence E. 1900 vrs.

Patented
11-17-62
Zull

96758
CORRECT ON MAP FOR 640 ACRES
11-29-61 *YES*

to the place of beginning

Edgar Sparks


Jesse widmann

Chain Carriers

I, *A. H. Parker*, State Surveyor for the State of Texas, do hereby
certify that the foregoing survey was made by me according to law under the direction of the Commissioner of
the General Land Office by establishing base lines for the block to which this survey belongs; that the limits,
boundaries and corners, with the marks, natural and artificial, are truly described in the foregoing Plat and Field
Notes.

Surveyed day of *August* 1900.

A. H. Parker
State Surveyor for the State of Texas.



Magnetic Variation $11^{\circ} 20'$

The State of Texas,

Survey

Hudspeth
El Paso

County,

No. *4*

or District,

Blk. *15*

FIELD NOTES of a survey of *640*

acres of land made for the Public Free School Fund by virtue of an Act of the First Called Session of the Twenty-Sixth Legislature, approved February 23, 1900, providing for the survey and sale of the unsurveyed school land. Said land is situated in

Angle from Polaris in Elongation

Hudspeth
El Paso

County, about

34

340 miles

N 44° W
N.W.

Sierra Blanca

from center of County, and known

as survey No. *4* in Block No. *15*

BEGINNING AT the N. W. corner of survey No. 3; thence S. 1900 vrs. to

the S. W. corner of survey No. 3; thence W. 1900 vrs.; thence N.

1900 vrs.; thence E. 1900 vrs.

Patented
11-17-62
Zull

96757
CORRECT ON MAP FOR 640 ACRES
11-29-61 VES

to the place of beginning

Edgar Sparks

Jesse Widmann


Chain Carriers

I, *A. H. Parker*, State Surveyor for the State of Texas, do hereby

certify that the foregoing survey was made by me according to law under the direction of the Commissioner of the General Land Office by establishing base lines for the block to which this survey belongs; that the limits, boundaries and corners, with the marks, natural and artificial, are truly described in the foregoing Plat and Field Notes.

Surveyed day of *August* 1900.

A. H. Parker
State Surveyor for the State of Texas.



Magnetic Variation.....

11 20'

Angle..... from Polaris in..... Elongation

Hudspeth
El Paso

County, about

38 34

miles

N 44° W

Sierra Blanca

N.W.

from center of County, and known

as survey No. 5 in Block No. 15

BEGINNING AT the N. W. corner of survey No. 4; thence S. 1900 vrs. to

the S. W. corner of survey No. 4; thence W. 1900 vrs.; thence N.

1900 vrs.; thence E. 1900 vrs.

Patented
1-62
Zull

96759
CORRECT ON MAP FOR 640 ACRES
11-29-61 VES

to the place of beginning

Edgar Sparks

Jesse Widmann

Chain Carriers

I, A. H. Parker, State Surveyor for the State of Texas, do hereby certify that the foregoing survey was made by me according to law under the direction of the Commissioner of the General Land Office by establishing base lines for the block to which this survey belongs; that the limits, boundaries and corners, with the marks, natural and artificial, are truly described in the foregoing Plat and Field Notes.

Surveyed..... day of August 1900.

A. H. Parker
State Surveyor for the State of Texas.

The State of Texas,

Survey

Hudspeth
El Paso

County,

No. 5


or

District,

Blk. 15

FIELD NOTES of a survey of 640

acres of land made for the Public Free School Fund by virtue of an Act of the First Called Session of the Twenty-Sixth Legislature, approved February 23, 1900, providing for the survey and sale of the unsurveyed school land. Said land is situated in



The State of Texas,

Survey

El Paso County,

No. 6

or District,

Blk. 15

FIELD NOTES of a survey of 640

acres of land made for the Public Free School Fund by virtue of an Act of the First Called Session of the Twenty-Sixth Legislature, approved February 23, 1900, providing for the survey and sale of the unsurveyed school land. Said land is situated in

Magnetic Variation 11 20'

Angle from Polaris in Elongation

El Paso County, about 30 miles N.W. from center of County, and known as survey No. 6 in Block No. 15

BEGINNING AT the N. W. corner of survey No. 5; thence S. 1900 vrs. to the S. W. corner of survey No. 5; thence W. 1900 vrs. to the E. line of Tsp. No. 5, Block 75, T. & P. Ry. Co.; thence N. 1900 vrs. to the N. E. corner of said Tsp.; thence E. 1900 vrs.

to the place of beginning

Edgar Sparks


Jesse Widmann

Chain Carriers

I, A. H. Parker, State Surveyor for the State of Texas, do hereby certify that the foregoing survey was made by me according to law under the direction of the Commissioner of the General Land Office by establishing base lines for the block to which this survey belongs; that the limits, boundaries and corners, with the marks, natural and artificial, are truly described in the foregoing Plat and Field Notes.

Surveyed day of August 1900.

A. H. Parker
State Surveyor for the State of Texas.



The State of Texas,

El Paso County, Survey No. 7
or District, Blk. 15

FIELD NOTES of a survey of 640 acres of land made for the Public Free School Fund by virtue of an Act of the First Called Session of the Twenty-Sixth Legislature, approved February 23, 1900, providing for the survey and sale of the unsurveyed school land. Said land is situated in

Magnetic Variation 11° 20'

Angle from Polaris in Elongation

El Paso County, about 30 miles N.W. from center of County, and known as survey No. 7 in Block No. 15

BEGINNING AT the S. W. corner of survey No. 6; in the E. line of Tsp. No. 5, Block 75, T. & P. Ry. Co.; thence E. 1900 vrs. to the S. E. corner of survey No. 6; thence S. 1900 vrs.; thence W. 1900 vrs.; thence N. 1900 vrs.


to the place of beginning

Edgar Sparks } Chain Carriers
Jesse Widmann }

I, A. H. Parker, State Surveyor for the State of Texas, do hereby certify that the foregoing survey was made by me according to law under the direction of the Commissioner of the General Land Office by establishing base lines for the block to which this survey belongs; that the limits, boundaries and corners, with the marks, natural and artificial, are truly described in the foregoing Plat and Field Notes.

Surveyed day of August 1900.

A. H. Parker
State Surveyor for the State of Texas.



The State of Texas,

Survey

El Paso

County,

No. 8

or

District,

Blk. 15

FIELD NOTES of a survey of 640

acres of land made for the Public Free School Fund by virtue of an Act of the First Called Session of the Twenty-Sixth Legislature, approved February 23, 1900, providing for the survey and sale of the unsurveyed school land. Said land is situated in

Magnetic Variation

11° 20'

Angle from Polaris in Elongation

El Paso

County, about

30

miles

N.W.

from center of County, and known

as survey No. 8 in Block No. 15

BEGINNING AT the N. E. corner of survey No. 7; thence S. 1900 vrs. to

the S. E. corner of survey No. 7; thence E. 1900 vrs.; thence N.

1900 vrs.; thence W. 1900 vrs.

to the place of beginning


Edgar Sparks


Jesse Widmann

Chain Carriers

I, A. H. Parker, State Surveyor for the State of Texas, do hereby certify that the foregoing survey was made by me according to law under the direction of the Commissioner of the General Land Office by establishing base lines for the block to which this survey belongs; that the limits, boundaries and corners, with the marks, natural and artificial, are truly described in the foregoing Plat and Field Notes.

Surveyed day of AUGUST 1900.


 State Surveyor for the State of Texas.



Magnetic Variation..... 11 20'

Angle..... from Polaris in..... Elongation

Hudspeth
~~El Paso~~ County, about 23 30 miles *N 46° W* *Sierra Blanca*
~~N.W.~~ from center of County, and known
 as survey No. 9 in Block No. 15

BEGINNING AT the N. E. corner of survey No. 8; thence S. 1900 vrs. to
 the S. E. corner of survey No. 8; thence E. 1900 vrs.; thence N.
 1900 vrs.; thence W. 1900 vrs.

Patented
1-17-62
Zull


..... to the place of beginning

Edgar Sparks }
Jesse Widmann } Chain Carriers

I, *A. H. Parker*, State Surveyor for the State of Texas, do hereby
 certify that the foregoing survey was made by me according to law under the direction of the Commissioner of
 the General Land Office by establishing base lines for the block to which this survey belongs; that the limits,
 boundaries and corners, with the marks, natural and artificial, are truly described in the foregoing Plat and Field
 Notes.

Surveyed..... day of *August* 1900.

A. H. Parker
 State Surveyor for the State of Texas.



Magnetic Variation..... $11^{\circ} 20'$

Angle..... from Polaris in..... Elongation

Hudspeth
~~El Paso~~ County, about 32 miles $N43^{\circ}W$ *Sierra Blanca*
~~30~~ from center of County, and known
 as survey No. 10 in Block No. 15

BEGINNING AT the N. E. corner of survey No. 9; thence S. 1900 vrs. to
 the S. E. corner of survey No. 9; thence E. 1900 vrs.; thence N.
 1900 vrs.; thence W. 1900 vrs.

*Patented
 1-17-62
 Zull*

*96761
 CORRECT ON MAP FOR 640 ACRES
 11-29-61 VES*

to the place of beginning

Edgar Sparks


Jesse Widmann

} Chain Carriers

I, *A. H. Parker*, State Surveyor for the State of Texas, do hereby
 certify that the foregoing survey was made by me according to law under the direction of the Commissioner of
 the General Land Office by establishing base lines for the block to which this survey belongs; that the limits,
 boundaries and corners, with the marks, natural and artificial, are truly described in the foregoing Plat and Field
 Notes.

Surveyed..... day of *August* 1900.

A. H. Parker
 State Surveyor for the State of Texas.



The State of Texas,

Survey

El Paso

County,

No. 11

or

District,

Blk. 15

FIELD NOTES of a survey of 640

acres of land made for the Public Free School Fund
by virtue of an Act of the First Called Session of
the Twenty-Sixth Legislature, approved February 23,
1900, providing for the survey and sale of the
unsurveyed school land. Said land is situated in

Magnetic Variation

11° 20'

Angle from Polaris in Elongation

El Paso

County, about 30

miles

N.W.

from center of County, and known

as survey No. 11 in Block No. 15

BEGINNING AT the N. E. corner of survey No. 10; thence S. 19000 vrs.

to the S. E. corner of survey No. 10; thence E. 1900 vrs.; thence N.

1900 vrs.; thence W. 1900 vrs.

to the place of beginning


Edgar Sparks


Jesse Widmann

Chain Carriers

I, A.H. Parker, State Surveyor for the State of Texas, do hereby
certify that the foregoing survey was made by me according to law under the direction of the Commissioner of
the General Land Office by establishing base lines for the block to which this survey belongs; that the limits,
boundaries and corners, with the marks, natural and artificial, are truly described in the foregoing Plat and Field
Notes.

Surveyed day of August 1900.


State Surveyor for the State of Texas.



Magnetic Variation..... $11^{\circ} 20'$

Angle..... from Polaris in..... Elongation

..... *Hudspeth*
 *El Paso* County, about *30 31* miles *N 42° W* *Sierra Blanca*
 as survey No. *12* in Block No. *15*

BEGINNING AT the N. E. corner of survey No. 11; thence S. 1900 vrs. to
 the S. E. corner of survey No. 11; thence E. 1900 vrs. to the W.
 line of Block No. 17; thence N. 1900 vrs. to the S. E. corner of sur-
 vey No. 1; thence W. 1900 vrs.

Patented
1-17-62
Zull

95361
 CORRECT ON MAP FOR 640 ACRES
11-29-61 VES

..... to the place of beginning

..... *Edgar Sparks*

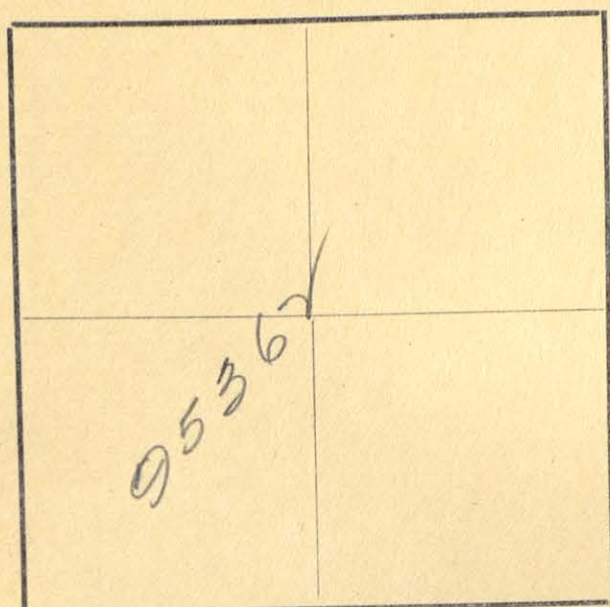
..... *Jesse Widmann*

} Chain Carriers

I, *Edgar Sparks A.H. Parker*, State Surveyor for the State of Texas, do hereby
 certify that the foregoing survey was made by me according to law under the direction of the Commissioner of
 the General Land Office by establishing base lines for the block to which this survey belongs; that the limits,
 boundaries and corners, with the marks, natural and artificial, are truly described in the foregoing Plat and Field
 Notes.

Surveyed..... day of *August* 1900.

A.H. Parker
 State Surveyor for the State of Texas.



Magnetic Variation $11^{\circ} 20'$

Angle from Polaris in Elongation

Hudspeth
~~El Paso~~ County, about 30 miles *N42°W* *Sierra Blanca*
~~H.W.~~ from center of County, and known
 as survey No. 13 in Block No. 15

BEGINNING AT the S. E. corner of survey No. 12 in the W. line of Block
 No. 17; thence W. 1900 vrs. to the S. W. corner of survey No. 12;
 thence S. 1900 vrs.; thence E. 1900 vrs.; thence N. 1900 vrs.

*Patented
 1-18-62
 Zull*

95362
 CORRECT ON MAP FOR 640 ACRES
 1-29-61 VES

to the place of beginning

Edgar Sparks


Jesse Widmann

} Chain Carriers

I, *A. H. Parker*, State Surveyor for the State of Texas, do hereby
 certify that the foregoing survey was made by me according to law under the direction of the Commissioner of
 the General Land Office by establishing base lines for the block to which this survey belongs; that the limits,
 boundaries and corners, with the marks, natural and artificial, are truly described in the foregoing Plat and Field
 Notes.

Surveyed day of *August* 1900.

A. H. Parker
 State Surveyor for the State of Texas.



Magnetic Variation $11^{\circ} 20'$

Angle from Polaris in Elongation

Hudspeth
~~El Paso~~ County, about 30 miles *N 43° W Sierra Blanca*
 N.W. from center of County, and known
 as survey No. 14 in Block No. 15

BEGINNING AT the N. W. corner of survey No. 13; thence S. 1900 vrs. to
 the S. W. corner of survey No. 13; thence W. 1900 vrs.; thence N.
 1900 vrs.; thence E. 1900 vrs.

*Patented
 1-18-62
 Zull*

*95363
 CORRECT ON MAP FOR 640 ACRES
 11-29-61 VES*

to the place of beginning

Edgar Sparks


Jesse Widmann

} Chain Carriers

I, *A. H. Parker*, State Surveyor for the State of Texas, do hereby
 certify that the foregoing survey was made by me according to law under the direction of the Commissioner of
 the General Land Office by establishing base lines for the block to which this survey belongs; that the limits,
 boundaries and corners, with the marks, natural and artificial, are truly described in the foregoing Plat and Field
 Notes.

Surveyed day of *August* 1900.

A. H. Parker
 State Surveyor for the State of Texas.



Magnetic Variation..... $11^{\circ} 20'$

Angle..... from Polaris in..... Elongation

Hudspeth
~~El Paso~~ County, about

32
30 miles

N45°W
H.W.

Sierra Blanca
from center of County, and known

as survey No. 15 in Block No. 15

BEGINNING AT the N. W. corner of survey No. 14; thence S. 1900 yrs. to
the S. W. corner of survey No. 14; thence W. 1900 yrs.; thence N.
1900 yrs.; thence E. 1900 yrs.

Patented
1-17-62
gull

143432
CORRECT ON MAP FOR 640 ACRES
11-29-61 VES

to the place of beginning

Edgar Sparks


Jesse Widmann

} Chain Carriers

I, A. H. Parker, State Surveyor for the State of Texas, do hereby certify that the foregoing survey was made by me according to law under the direction of the Commissioner of the General Land Office by establishing base lines for the block to which this survey belongs; that the limits, boundaries and corners, with the marks, natural and artificial, are truly described in the foregoing Plat and Field Notes.

Surveyed..... day of August 1900.

A. H. Parker
State Surveyor for the State of Texas.



Magnetic Variation..... $11^{\circ} 20'$

Angle..... from Polaris in..... Elongation

Hudspeth
El Paso

County, about

32
30

miles

N. 47° W
N.W.

Sierra Blanca

from center of County, and known

as survey No. 16 in Block No. 15

BEGINNING AT the N. W. corner of survey No. 15; thence S. 1900 vrs. to
the S. W. corner of survey No. 15; thence W. 1900 vrs.; thence N.
1900 vrs.; thence E. 1900 vrs.

Patented
1-17-62
Zull

96762
CORRECT ON MAP FOR 640 ACRES
11-29-61 VES

to the place of beginning

Edgar Sparks


Jesse Widmann

} Chain Carriers

I, A. H. Parker, State Surveyor for the State of Texas, do hereby certify that the foregoing survey was made by me according to law under the direction of the Commissioner of the General Land Office by establishing base lines for the block to which this survey belongs; that the limits, boundaries and corners, with the marks, natural and artificial, are truly described in the foregoing Plat and Field Notes.

Surveyed..... day of August 1900.

A. H. Parker
State Surveyor for the State of Texas.



Magnetic Variation..... 11 20'

Angle..... from Polaris in..... Elongation

Hudspeth 33 N 48° W Sierra Blanca
~~El Paso~~ County, about 30 miles N.W. from center of County, and known
 as survey No. 17 in Block No. 15

BEGINNING AT the N. W. corner of survey No. 16; thence S. 1900 vrs. to
the S. W. corner of survey No. 16; thence W. 1900 vrs.; thence N.
1900 vrs.; thence E. 1900 vrs.

*Patented
1-17-62
Zull*

*143433
CORRECT ON MAP FOR 640 ACRES
11-29-61 VES*

..... to the place of beginning

Edgar Sparks


Jesse Widmann

} Chain Carriers

I, A. H. Parker, State Surveyor for the State of Texas, do hereby
 certify that the foregoing survey was made by me according to law under the direction of the Commissioner of
 the General Land Office by establishing base lines for the block to which this survey belongs; that the limits,
 boundaries and corners, with the marks, natural and artificial, are truly described in the foregoing Plat and Field
 Notes.

Surveyed..... day of August 1900.

A. H. Parker
 State Surveyor for the State of Texas.



Magnetic Variation

11 20'

Angle from Polaris in Elongation

Hudspeth

El Paso

County, about 50.38

miles

N49°W

Sierra Blanca

from center of County, and known

as survey No. 18 in Block No. 15

BEGINNING AT the N. W. corner of survey No. 17; thence S. 1900 vrs. to

the S. W. corner of survey No. 17; thence W. 1900 vrs. to the E. line

of Tsp. No. 5, Block 75, T. & P. Ry. Co.; thence N. 1900 vrs. to the

S. W. corner of survey No. 7; thence E. 1900 vrs.

Patented
1-17-62
Zull

143434
CORRECT ON MAP FOR 640 ACRES
11-29-61 VES

to the place of beginning

Edgar Sparks

Jesse Widmann

Chain Carriers

I, A. H. Parker, State Surveyor for the State of Texas, do hereby certify that the foregoing survey was made by me according to law under the direction of the Commissioner of the General Land Office by establishing base lines for the block to which this survey belongs; that the limits, boundaries and corners, with the marks, natural and artificial, are truly described in the foregoing Plat and Field Notes.

Surveyed day of August 1900.

A. H. Parker
State Surveyor for the State of Texas.

The State of Texas,

Survey

Hudspeth~~El Paso~~

County,

No. 19

or

District,

Blk. 15

FIELD NOTES of a survey of 640

acres of land made for the Public Free School Fund by virtue of an Act of the First Called Session of the Twenty-Sixth Legislature, approved February 23, 1900, providing for the survey and sale of the unsurveyed school land. Said land is situated in

Magnetic Variation $11^{\circ} 20'$

Angle from Polaris in Elongation

Hudspeth~~El Paso~~

County, about

32
~~30~~

miles

N. 50° W.~~H.W.~~

from center of County, and known

as survey No. 19 in Block No. 15

BEGINNING AT the S. W. corner of survey No. 18 in the E. line of Tsp. No.

5, Block 75, T. & P. Ry. Co.; thence E. 1900 vrs. to the S. E. corner

of survey No. 18; thence S. 1900 vrs.; thence W. 1900 vrs.; Thence

N. 1900 vrs.

117991
CORRECT ON MAP FOR 640 ACRES
11/6/1948 VES

Patented
11-19-48
Johnston

to the place of beginning

Edgar Sparks

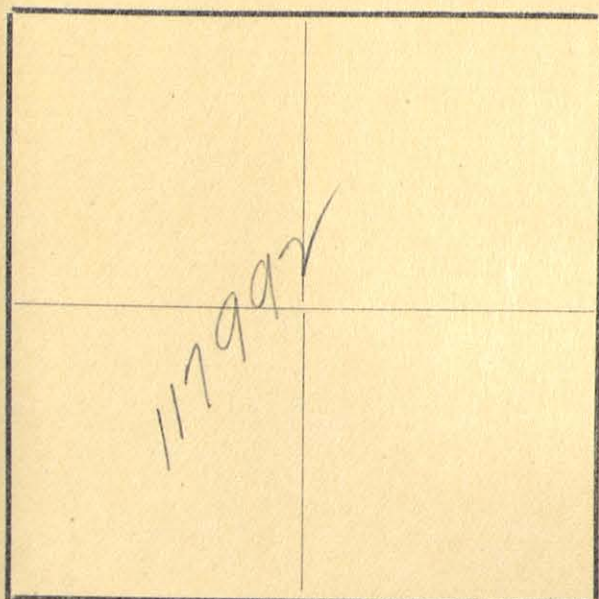
Jesse Widmann

Chain Carriers

I, A. H. Parker, State Surveyor for the State of Texas, do hereby certify that the foregoing survey was made by me according to law under the direction of the Commissioner of the General Land Office by establishing base lines for the block to which this survey belongs; that the limits, boundaries and corners, with the marks, natural and artificial, are truly described in the foregoing Plat and Field Notes.

Surveyed day of August 1900.

A. H. Parker
State Surveyor for the State of Texas.



The State of Texas,

*Hudspeth**El Paso*

County,

or

District,

Survey

No. *20*Blk. *15*FIELD NOTES of a survey of *640*

acres of land made for the Public Free School Fund by virtue of an Act of the First Called Session of the Twenty-Sixth Legislature, approved February 23, 1900, providing for the survey and sale of the unsurveyed school land. Said land is situated in

Angle.....from Polaris in.....Elongation

*Hudspeth**El Paso*

County, about

*32**30*

miles

*N49°W**N.W.**Sierra Blanca*

from center of County, and known

as survey No. *20* in Block No. *15*

BEGINNING AT the N. E. corner of survey No. 19; thence S. 1900 vrs. to the S. E. corner of survey No. 19; thence E. 1900 vrs.; thence N. 1900 vrs.; thence W. 1900 vrs.

Patented
1-17-62
Zull

117992
CORRECT ON MAP FOR 640 ACRES
1-29-61 VES

to the place of beginning


*Edgar Sparks**Jesse Widmann*

Chain Carriers

I, *A. H. Parker*, State Surveyor for the State of Texas, do hereby certify that the foregoing survey was made by me according to law under the direction of the Commissioner of the General Land Office by establishing base lines for the block to which this survey belongs; that the limits, boundaries and corners, with the marks, natural and artificial, are truly described in the foregoing Plat and Field Notes.

Surveyed.....day of *August* 1900.

A. H. Parker
State Surveyor for the State of Texas.



The State of Texas,

Survey

El Paso

County,

No. 21

or

District,

Blk. 15

FIELD NOTES of a survey of 640

acres of land made for the Public Free School Fund
by virtue of an Act of the First Called Session of
the Twenty-Sixth Legislature, approved February 23,
1900, providing for the survey and sale of the
unsurveyed school land. Said land is situated in

Magnetic Variation 11° 20'

Angle from Polaris in Elongation

El Paso County, about 30 miles N.W. from center of County, and known
as survey No. 21 in Block No. 15

BEGINNING AT the N. E. corner of survey No. 20; thence S. 1900 vrs. to
the S. E. corner of survey No. 20; thence E. 1900 vrs.; thence N.
1900 vrs.; thence W. 1900 vrs.

to the place of beginning

Edgar Sparks

Jesse Widmann

Chain Carriers

I, A. H. Parker, State Surveyor for the State of Texas, do hereby
certify that the foregoing survey was made by me according to law under the direction of the Commissioner of
the General Land Office by establishing base lines for the block to which this survey belongs; that the limits,
boundaries and corners, with the marks, natural and artificial, are truly described in the foregoing Plat and Field
Notes.

Surveyed day of August 1900.

A. H. Parker
State Surveyor for the State of Texas.

The State of Texas,

Survey

El Paso

County,

No. 22

or

District,

Blk. 15

FIELD NOTES of a survey of 640

acres of land made for the Public Free School Fund
by virtue of an Act of the First Called Session of
the Twenty-Sixth Legislature, approved February 23,
1900, providing for the survey and sale of the
unsurveyed school land. Said land is situated in

Magnetic Variation

11° 20'

Angle from Polaris in Elongation

El Paso

County, about

30

miles

N.W.

from center of County, and known

as survey No.

22

in Block No.

15

BEGINNING AT the N. E. corner of survey No. 21; thence S. 1900 vrs. to
the S. E. corner of survey No. 21; thence E. 1900 vrs.; thence N.
1900 vrs.; thence W. 1900 vrs.

to the place of beginning

Edgar Sparks


Josse Widmann

Chain Carriers

I, A. H. Parker, State Surveyor for the State of Texas, do hereby
certify that the foregoing survey was made by me according to law under the direction of the Commissioner of
the General Land Office by establishing base lines for the block to which this survey belongs; that the limits,
boundaries and corners, with the marks, natural and artificial, are truly described in the foregoing Plat and Field
Notes.

Surveyed day of August 1900.

State Surveyor for the State of Texas.



Magnetic Variation..... ⁰ 11 20'

Angle..... from Polaris in..... Elongation

Hudspeth
~~El Paso~~ County, about 30 miles ^{N 46° W} *Sierra Blanca*
^{H.W.} from center of County, and known
 as survey No. 23 in Block No. 15

BEGINNING AT the N. E. corner of survey No. 22; thence S. 1900 vrs. to
 the S. E. corner of survey No. 22; thence E. 1900 vrs.; thence N.
 1900 vrs.; thence W. 1900 vrs.

*Patented
 1-18-62
 Jull*

*95364
 CORRECT ON MAP FOR 640 ACRES
 11-29-61 VES*

to the place of beginning

Edgar Sparks


Jesse Widmann

} Chain Carriers

I, *A. H. Parker*, State Surveyor for the State of Texas, do hereby
 certify that the foregoing survey was made by me according to law under the direction of the Commissioner of
 the General Land Office by establishing base lines for the block to which this survey belongs; that the limits,
 boundaries and corners, with the marks, natural and artificial, are truly described in the foregoing Plat and Field
 Notes.

Surveyed..... day of *August* 1900.

A. H. Parker
 State Surveyor for the State of Texas.



Magnetic Variation 11 20'

Angle..... from Polaris in..... Elongation

El Paso County, about 30 miles N.W. from center of County, and known as survey No. 24 in Block No. 15

BEGINNING AT the N. E. corner of survey No. 23; thence S. 1900 vrs. to the S. E. corner of survey No. 23; thence E. 1900 vrs. to the N. E. corner of survey No. 1, Block 16; thence N. 1900 vrs. to the S. E. corner of survey No. 13, this Block; thence W. 1900 vrs/

..... to the place of beginning

Edgar Sparks

Jesse Widmann

} Chain Carriers

I, A. H. Parker, State Surveyor for the State of Texas, do hereby certify that the foregoing survey was made by me according to law under the direction of the Commissioner of the General Land Office by establishing base lines for the block to which this survey belongs; that the limits, boundaries and corners, with the marks, natural and artificial, are truly described in the foregoing Plat and Field Notes.

Surveyed..... day of August 1900.

A. H. Parker
State Surveyor for the State of Texas.

The State of Texas,

El Paso County,

or..... District,


} Survey

No. 24

Blk. 15

FIELD NOTES of a survey of 640

acres of land made for the Public Free School Fund by virtue of an Act of the First Called Session of the Twenty-Sixth Legislature, approved February 23, 1900, providing for the survey and sale of the unsurveyed school land. Said land is situated in



The State of Texas,

Survey

El Paso

County,

No. 1

or

District,

Blk. 16

FIELD NOTES of a survey of 640

acres of land made for the Public Free School Fund
by virtue of an Act of the First Called Session of
the Twenty-Sixth Legislature, approved February 23,
1900, providing for the survey and sale of the
unsurveyed school land. Said land is situated in

Magnetic Variation 11 20'

Angle from Polaris in Elongation

El Paso County, about 25 miles N.W. from center of County, and known
as survey No. 1 in Block No. 16

BEGINNING AT the S. E. corner of survey No. 24, Block 15; thence W. 1900
vrs. to the SW corner of survey No. 24; thence S. 1900 vrs.; thence
E. 1900 vrs. to the W. line of Block 18; thence N. 1900 vrs.

(This block contains good grass land)

to the place of beginning

Edgar Sparks


Jesse Widmann


Chain Carriers

A. H. Parker

I, _____, State Surveyor for the State of Texas, do hereby
certify that the foregoing survey was made by me according to law under the direction of the Commissioner of
the General Land Office by establishing base lines for the block to which this survey belongs; that the limits,
boundaries and corners, with the marks, natural and artificial, are truly described in the foregoing Plat and Field
Notes.

Surveyed _____ day of August 1900.


State Surveyor for the State of Texas.



The State of Texas,

Rudolph
~~El Paso~~

County,

or

District,

Survey

No. 2

Blk. 16

FIELD NOTES of a survey of 640

acres of land made for the Public Free School Fund by virtue of an Act of the First Called Session of the Twenty-Sixth Legislature, approved February 23, 1900, providing for the survey and sale of the unsurveyed school land. Said land is situated in

Angle from Polaris in Elongation

Rudolph
~~El Paso~~

County, about

29

~~25~~

miles

46°

N.W.

Sierra Blanca
from center of County, and known

as survey No. 2 in Block No. 16

BEGINNING AT the N. W. corner of survey No. 1; thence S. 1900 vrs. to the S. W. corner of survey No. 1; thence W. 1900 vrs.; thence N. 1900 vrs.; thence E. 1900 vrs.

to the place of beginning

Edgar Sparks


Jesse Widmann

} Chain Carriers

I, A. H. Parker, State Surveyor for the State of Texas, do hereby certify that the foregoing survey was made by me according to law under the direction of the Commissioner of the General Land Office by establishing base lines for the block to which this survey belongs; that the limits, boundaries and corners, with the marks, natural and artificial, are truly described in the foregoing Plat and Field Notes.

Surveyed August day of 1900.

A. H. Parker
State Surveyor for the State of Texas.



The State of Texas,

Hudspeth
~~El Paso~~ County, Survey
 No. *3*
 or District, Blk. *16*

FIELD NOTES of a survey of *640*

acres of land made for the Public Free School Fund
 by virtue of an Act of the First Called Session of
 the Twenty-Sixth Legislature, approved February 23,
 1900, providing for the survey and sale of the
 unsurveyed school land. Said land is situated in

Magnetic Variation *11° 20'*
 Angle from Polaris in Elongation

Hudspeth
~~El Paso~~ County, about *30* miles *N 48° W* *Sierra Blanca*
 as survey No. *3* in Block No. *16*

BEGINNING AT the N. W. corner of survey No. 2; thence S. 1900 vrs. to
 the S. W. corner of survey No. 2; thence W. 1900 vrs.; thence N.
 1900 vrs.; thence E. 1900 vrs.

Patented
1-17-62
Zull

141168
 CORRECT ON MAP FOR 640 ACRES
11-29-61 *VES*

to the place of beginning


*Edgar Sparks**Jesse Widmann*

Chain Carriers

I, *A. H. Parker*, State Surveyor for the State of Texas, do hereby
 certify that the foregoing survey was made by me according to law under the direction of the Commissioner of
 the General Land Office by establishing base lines for the block to which this survey belongs; that the limits,
 boundaries and corners, with the marks, natural and artificial, are truly described in the foregoing Plat and Field
 Notes.

Surveyed day of *August* 1900.

A. H. Parker
 State Surveyor for the State of Texas.



The State of Texas, } Survey
Kudspick }
El Paso County, } No. 4
 or _____ District, } Blk. 16

FIELD NOTES of a survey of 640
 acres of land made for the Public Free School Fund
 by virtue of an Act of the First Called Session of
 the Twenty-Sixth Legislature, approved February 23,
 1900, providing for the survey and sale of the
 unsurveyed school land. Said land is situated in
49° *Texas Blanca*
 N.W. from center of County, and known

Magnetic Variation 11° 20'
 Angle *Kudspick* from Polaris in _____ Elongation
El Paso County, about 30
25 miles
 as survey No. 4 in Block No. 16

BEGINNING AT the N. W. corner of survey No. 3; thence S. 1900 vrs. to
 the S. W. corner of survey No. 3; thence W. 1900 vrs.; thence N.
 1900 vrs.; thence E. 1900 vrs.

to the place of beginning

Edgar Sparks


Jesse Widmann

} Chain Carriers

I, A. H. Parker, State Surveyor for the State of Texas, do hereby
 certify that the foregoing survey was made by me according to law under the direction of the Commissioner of
 the General Land Office by establishing base lines for the block to which this survey belongs; that the limits,
 boundaries and corners, with the marks, natural and artificial, are truly described in the foregoing Plat and Field
 Notes.

Surveyed _____ day of August 1900.

A. H. Parker
 State Surveyor for the State of Texas.



Magnetic Variation $11^{\circ} 20'$

Angle from Polaris in Elongation

Widspeth
El Paso County, about

31
25

miles

50°
N.W.

Sierra Blanca
from center of County, and known

as survey No. 5 in Block No. 16

BEGINNING AT the N. W. corner of survey No. 4; thence S. 1900 vrs. to
the S. W. corner of survey No. 4; thence W. 1900 vrs.; thence N.
1900 vrs.; thence E. 1900 vrs.

to the place of beginning

Edgar Sparks

Jesse Widmann

Chain Carriers

I, A. H. Parker, State Surveyor for the State of Texas, do hereby
certify that the foregoing survey was made by me according to law under the direction of the Commissioner of
the General Land Office by establishing base lines for the block to which this survey belongs; that the limits,
boundaries and corners, with the marks, natural and artificial, are truly described in the foregoing Plat and Field
Notes.

Surveyed day of August 1900.

A. H. Parker
State Surveyor for the State of Texas.

The State of Texas,
Widspeth
El Paso County,
or District,
Survey
No. 5
Blk. 16

FIELD NOTES of a survey of 640

acres of land made for the Public Free School Fund
by virtue of an Act of the First Called Session of
the Twenty-Sixth Legislature, approved February 23,
1900, providing for the survey and sale of the
unsurveyed school land. Said land is situated in

The State of Texas,

Hudspeth~~El Paso~~


County,

Survey

No. 6

or District,

Blk. 16

Magnetic Variation $11^{\circ}20'$

Angle from Polaris in Elongation

Hudspeth~~El Paso~~

County, about

31
~~25~~

miles

N. 50° W.
~~N. W.~~*Sierra Blanca*
~~center of County~~

as survey No. 6 in Block No. 16

BEGINNING AT the N. W. corner of survey No. 5; thence S. 1900 vrs. to
the S. W. corner of survey No. 5; thence W. 1900 vrs. to the E.
line of Tsp. No. 5, Block 75, T. & P. Ry. Co.; thence N. 1900 vrs.
to the S. W. corner of survey No. 19, Block 15; thence E. 1900 vrs.

121439
CORRECT ON MAP FOR 640 ACRES
11/6/1948 VES

Patented
11-19-48
Robertson

to the place of beginning

Edgar Sparks


Jesse Widmann

Chain Carriers

I, A. H. Parker, State Surveyor for the State of Texas, do hereby
certify that the foregoing survey was made by me according to law under the direction of the Commissioner of
the General Land Office by establishing base lines for the block to which this survey belongs; that the limits,
boundaries and corners, with the marks, natural and artificial, are truly described in the foregoing Plat and Field
Notes.

Surveyed day of August 1900.

A. H. Parker
State Surveyor for the State of Texas.



Magnetic Variation $11^{\circ} 20'$

Angle from Polaris in Elongation

Hudspeth
El Paso County, about *31* miles *N. 50° W* from *Sierra Blanca*
H.W. center of County, and known
as survey No. *7* in Block No. *16*

BEGINNING AT the S. W. corner of survey No. 6 in the E. line of Tsp. No. 5, Block 75, T. & P. Ry. Co.; thence E. 1900 vrs. to the S. E. corner of survey No. 6; thence S. 1900 vrs.; thence W. 1900 vrs.; thence N. 1900 vrs.

12/438
CORRECT ON MAP FOR 640 ACRES
11/6/1948 VES
Palmieri
11-19-48
Robertson

to the place of beginning

Edgar Sparks


Jesse Widmann

Chain Carriers

I, *A. H. Parker*, State Surveyor for the State of Texas, do hereby certify that the foregoing survey was made by me according to law under the direction of the Commissioner of the General Land Office by establishing base lines for the block to which this survey belongs; that the limits, boundaries and corners, with the marks, natural and artificial, are truly described in the foregoing Plat and Field Notes.

Surveyed day of *August.* 1900.

A. H. Parker
State Surveyor for the State of Texas.



The State of Texas,

Rudolph
 El Paso County,
 or District,

Survey

No. 8

Blk. 16

FIELD NOTES of a survey of 640

acres of land made for the Public Free School Fund
 by virtue of an Act of the First Called Session of
 the Twenty-Sixth Legislature, approved February 23,
 1900, providing for the survey and sale of the
 unsurveyed school land. Said land is situated in

Angle from Polaris in Elongation

Rudolph El Paso County, about 25 miles *51°* N.W. from center of County, and known

as survey No. 8 in Block No. 16

BEGINNING AT the N. E. corner of survey No. 7; thence S. 1900 vrs. to
 the S. E. corner of survey No. 7; thence E. 1900 vrs.; thence N.
 1900 vrs.; thence W. 1900 vrs.

to the place of beginning

Edgar Sparks

Jesse Widmann


Chain Carriers

A. H. Parker

I, _____, State Surveyor for the State of Texas, do hereby
 certify that the foregoing survey was made by me according to law under the direction of the Commissioner of
 the General Land Office by establishing base lines for the block to which this survey belongs; that the limits,
 boundaries and corners, with the marks, natural and artificial, are truly described in the foregoing Plat and Field
 Notes.

Surveyed _____ day of August 1900.

A. H. Parker
 State Surveyor for the State of Texas.



The State of Texas,

Hudspeth
~~El Paso~~ County, Survey No. 9
 or District, Blk. 16

FIELD NOTES of a survey of 640

acres of land made for the Public Free School Fund
 by virtue of an Act of the First Called Session of
 the Twenty-Sixth Legislature, approved February 23,
 1900, providing for the survey and sale of the
 unsurveyed school land. Said land is situated in

Magnetic Variation 11° 20'
 Angle from Polaris in Elongation
~~El Paso~~ *Hudspeth* County, about 30 miles 50° *Sierra Blanca*
~~N.W.~~ from center of County, and known
 as survey No. 9 in Block No. 16

BEGINNING AT the N. E. corner of survey No. 8; thence S. 1900 vrs. to
 the S. E. corner of survey No. 8; thence E. 1900 vrs.; thence N.
 1900 vrs.; thence W. 1900 vrs.

to the place of beginning


Edgar SparksJesse Widmann

Chain Carriers

I, A. H. Parker, State Surveyor for the State of Texas, do hereby
 certify that the foregoing survey was made by me according to law under the direction of the Commissioner of
 the General Land Office by establishing base lines for the block to which this survey belongs; that the limits,
 boundaries and corners, with the marks, natural and artificial, are truly described in the foregoing Plat and Field
 Notes.

Surveyed day of August 1900.

A. H. Parker
 State Surveyor for the State of Texas.



Magnetic Variation $11^{\circ} 20'$

Angle from Polaris in Elongation

Widspick *El Paso* County, about

as survey No. 10 in Block No. 16

BEGINNING AT the N. E. corner of survey No. 9; thence S. 1900 vrs. to the S. E. corner of survey No. 9; thence E. 1900 vrs.; thence N. 1900 vrs.; thence W. 1900 vrs.

The State of Texas,

Widspick *El Paso* County,

or District,

Survey

No. 10

Blk. 16

FIELD NOTES of a survey of 640

acres of land made for the Public Free School Fund by virtue of an Act of the First Called Session of the Twenty-Sixth Legislature, approved February 23, 1900, providing for the survey and sale of the unsurveyed school land. Said land is situated in

28 49 *Sierra Blanca*
25 miles N.W. from center of County, and known

to the place of beginning

Edgar Sparks


Jesse Widmann

Chain Carriers

I, A. H. Parker, State Surveyor for the State of Texas, do hereby certify that the foregoing survey was made by me according to law under the direction of the Commissioner of the General Land Office by establishing base lines for the block to which this survey belongs; that the limits, boundaries and corners, with the marks, natural and artificial, are truly described in the foregoing Plat and Field Notes.

Surveyed day of August 1900.

A. H. Parker
State Surveyor for the State of Texas.



The State of Texas,

Rudolph~~El Paso~~ County,

or District,

Survey

No. 11

Blk. 16

FIELD NOTES of a survey of 640

acres of land made for the Public Free School Fund
by virtue of an Act of the First Called Session of
the Twenty-Sixth Legislature, approved February 23,
1900, providing for the survey and sale of the
unsurveyed school land. Said land is situated in

Angle from Polaris in Elongation

Rudolph
~~El Paso~~ County, about

25 miles

N.W.

Sierra Blanca

as survey No. 11 in Block No. 16

BEGINNING AT the N. E. corner of survey No. 10; thence S. 1900 vrs. to

the S. E. corner of survey No. 10; thence E. 1900 vrs.; thence N.

1900 vrs.; thence W. 1900 vrs.

to the place of beginning

Edgar Sparks


Jesse Widmann

Chain Carriers

I, A. H. Parker, State Surveyor for the State of Texas, do hereby
certify that the foregoing survey was made by me according to law under the direction of the Commissioner of
the General Land Office by establishing base lines for the block to which this survey belongs; that the limits,
boundaries and corners, with the marks, natural and artificial, are truly described in the foregoing Plat and Field
Notes.

Surveyed day of August 1900.

State Surveyor for the State of Texas.



The State of Texas,

Rudolph~~El Paso~~ County,

or District,

Survey

No. 11

Blk. 16

FIELD NOTES of a survey of 640

acres of land made for the Public Free School Fund
by virtue of an Act of the First Called Session of
the Twenty-Sixth Legislature, approved February 23,
1900, providing for the survey and sale of the
unsurveyed school land. Said land is situated in

Angle from Polaris in Elongation

Rudolph El Paso County, about

25 miles

N.W.

Sierra Blanca from center of County, and known

as survey No. 11 in Block No. 16

BEGINNING AT the N. E. corner of survey No. 10; thence S. 1900 vrs. to
the S. E. corner of survey No. 10; thence E. 1900 vrs.; thence N.
1900 vrs.; thence W. 1900 vrs.

to the place of beginning

Edgar Sparks


Jesse Widmann

Chain Carriers

I, A. H. Parker, State Surveyor for the State of Texas, do hereby
certify that the foregoing survey was made by me according to law under the direction of the Commissioner of
the General Land Office by establishing base lines for the block to which this survey belongs; that the limits,
boundaries and corners, with the marks, natural and artificial, are truly described in the foregoing Plat and Field
Notes.

Surveyed day of August 1900.

State Surveyor for the State of Texas.



Magnetic Variation $11^{\circ} 20'$

Angle..... from Polaris in..... Elongation

El Paso County, about 25 miles N.W. from center of County, and known as survey No. 12 in Block No. 16

BEGINNING AT the N. E. corner of survey No. 11; thence S. 1900 vrs. to the S. E. corner of survey No. 11; thence E. 1900 vrs. to the W. line of Block 18; thence N. 1900 vrs. to the S. E. corner of survey No. 1; thence W. 1900 vrs.

to the place of beginning

Edgar Sparks

Jesse Widmann

} Chain Carriers

I, A. H. Parker, State Surveyor for the State of Texas, do hereby certify that the foregoing survey was made by me according to law under the direction of the Commissioner of the General Land Office by establishing base lines for the block to which this survey belongs; that the limits, boundaries and corners, with the marks, natural and artificial, are truly described in the foregoing Plat and Field Notes.

Surveyed..... day of August 1900.


A. H. Parker
State Surveyor for the State of Texas.

The State of Texas,

El Paso County, Survey No. 12
or..... District, Blk. 16

FIELD NOTES of a survey of 640

acres of land made for the Public Free School Fund by virtue of an Act of the First Called Session of the Twenty-Sixth Legislature, approved February 23, 1900, providing for the survey and sale of the unsurveyed school land. Said land is situated in



The State of Texas,

Hudspeth
~~El Paso~~

County,

or

District,

Survey

No. 13Blk. 16FIELD NOTES of a survey of 640

acres of land made for the Public Free School Fund
by virtue of an Act of the First Called Session of
the Twenty-Sixth Legislature, approved February 23,
1900, providing for the survey and sale of the
unsurveyed school land. Said land is situated in

Magnetic Variation 11° 20'

Angle from Polaris in Elongation

Hudspeth
~~El Paso~~

County, about

27
~~25~~

miles

N. 48° W.
~~N. W.~~*Sierra Blanca*

from center of County, and known

as survey No. 13 in Block No. 16

BEGINNING AT the S. E. corner of survey No. 12 in the W. line of Block


18; thence W. 1900 vrs. to the S. W. corner of survey No. 12; thenceS. 1900 vrs.; thence E. 1900 vrs.; thence N. 1900 vrs.PATENTED 10/18/1982NO. 118 VOL. 45BMAILED CO. CLK. 10/28/82*mm*


to the place of beginning

Edgar SparksJesse Widmann

Chain Carriers

I, A. H. Parker, State Surveyor for the State of Texas, do hereby
certify that the foregoing survey was made by me according to law under the direction of the Commissioner of
the General Land Office by establishing base lines for the block to which this survey belongs; that the limits,
boundaries and corners, with the marks, natural and artificial, are truly described in the foregoing Plat and Field
Notes.

Surveyed day of August 1900.

State Surveyor for the State of Texas.



The State of Texas,

Rudolph
 El Paso County,

or _____ District,

Survey

No. 14

Blk. 16

FIELD NOTES of a survey of 640

acres of land made for the Public Free School Fund
 by virtue of an Act of the First Called Session of
 the Twenty-Sixth Legislature, approved February 23,
 1900, providing for the survey and sale of the
 unsurveyed school land. Said land is situated in

Angle _____ from Polaris in _____ Elongation

_____ El Paso County, about

27
25 miles

N.W. from center of County, and known

as survey No. 14 in Block No. 16

BEGINNING AT the N. W. corner of survey No. 13; thence S. 1900 vrs. to
 the S. W. corner of survey No. 13; thence W. 1900 vrs. thence N.
 1900 vrs.; thence E. 1900 vrs.

to the place of beginning

Edgar Sparks


Jesse Widmann

Chain Carriers

I, A. H. Parker, State Surveyor for the State of Texas, do hereby
 certify that the foregoing survey was made by me according to law under the direction of the Commissioner of
 the General Land Office by establishing base lines for the block to which this survey belongs; that the limits,
 boundaries and corners, with the marks, natural and artificial, are truly described in the foregoing Plat and Field
 Notes.

Surveyed _____ day of August 1900.

A. H. Parker
 State Surveyor for the State of Texas.



Magnetic Variation 11 20'

Angle from Polaris in Elongation

El Paso County, about 28 miles 50' N.W. Sierra Blanca from center of County, and known as survey No. 15 in Block No. 16

BEGINNING AT the N. W. corner of survey No. 14; thence S. 1900 vrs. to the S. W. corner of survey No. 14; thence W. 1900 vrs.; thence N. 1900 vrs.; thence E. 1900 vrs.

PATENTED
NO.
MAILED CO. CLK.

to the place of beginning

Edgar Sparks


Jesse Widmann

Chain Carriers

I, A. H. Parker, State Surveyor for the State of Texas, do hereby certify that the foregoing survey was made by me according to law under the direction of the Commissioner of the General Land Office by establishing base lines for the block to which this survey belongs; that the limits, boundaries and corners, with the marks, natural and artificial, are truly described in the foregoing Plat and Field Notes.

Surveyed August day of 1900.

A. H. Parker
State Surveyor for the State of Texas.



The State of Texas,

Survey

El Paso County,

No. 16

or District,

Blk. 16

FIELD NOTES of a survey of 640

acres of land made for the Public Free School Fund by virtue of an Act of the First Called Session of the Twenty-Sixth Legislature, approved February 23, 1900, providing for the survey and sale of the unsurveyed school land. Said land is situated in

Magnetic Variation 11° 20'

Angle from Polaris in Elongation

Hudspeth El Paso County, about 28.21 miles 55° Sierra Blanca the seat N.W. from center of County, and known as survey No. 16 in Block No. 16

BEGINNING AT the N. W. corner of survey No. 15; thence S. 1900 vrs.

to the S. W. corner of survey No. 15; thence W. 1900 vrs.; thence N. 1900 vrs.; thence E. 1900 vrs.

to the place of beginning

Edgar Sparks


Jesse Widmann

Chain Carriers

I, A. H. Parker, State Surveyor for the State of Texas, do hereby certify that the foregoing survey was made by me according to law under the direction of the Commissioner of the General Land Office by establishing base lines for the block to which this survey belongs; that the limits, boundaries and corners, with the marks, natural and artificial, are truly described in the foregoing Plat and Field Notes.

Surveyed day of August 1900.

A. H. Parker
State Surveyor for the State of Texas.



The State of Texas,

Hudspeth
El Paso County,

or District,

Survey

No. 17

Blk. 16

FIELD NOTES of a survey of 640

acres of land made for the Public Free School Fund
by virtue of an Act of the First Called Session of
the Twenty-Sixth Legislature, approved February 23,
1900, providing for the survey and sale of the

unsurveyed school land. Said land is situated in

Angle from Polaris in Elongation

Hudspeth
El Paso County, about

29

25 miles

53°

N.W.

Sierra Blanca
from center of County, and known

as survey No. 17 in Block No. 16

BEGINNING AT the N. W. corner of survey No. 16; thence S. 1900 vrs. to
the S. W. corner of survey No. 16; thence W. 1900 vrs. f thence N.
1900 vrs.; thence E. 1900 vrs.

to the place of beginning

Edgar Sparks


Jesse Widmann

Chain Carriers

I, A. H. Parker, State Surveyor for the State of Texas, do hereby
certify that the foregoing survey was made by me according to law under the direction of the Commissioner of
the General Land Office by establishing base lines for the block to which this survey belongs; that the limits,
boundaries and corners, with the marks, natural and artificial, are truly described in the foregoing Plat and Field
Notes.

Surveyed day of August 1900.

A. H. Parker
State Surveyor for the State of Texas.



The State of Texas,

Hudspeth~~El Paso~~ County,

or District,

Survey

No. 18

Blk. 16

FIELD NOTES of a survey of 640

acres of land made for the Public Free School Fund
by virtue of an Act of the First Called Session of
the Twenty-Sixth Legislature, approved February 23,
1900, providing for the survey and sale of the
unsurveyed school land. Said land is situated in

Magnetic Variation 11° 20'

Angle from Polaris in Elongation

Hudspeth~~El Paso~~

County, about

30
25

miles

N. 55° W.~~N. W.~~

from center of County, and known

as survey No. 18 in Block No. 16

BEGINNING AT the N. W. corner of survey No. 17; thence S. 1900 vrs. to
the S. W. corner of survey No. 17; thence W. 1900 vrs. to the E. line
of Tsp. No. 5, Block 75, T. & P. Ry. Co.; thence N. 1900 vrs. to the
the S. W. corner of survey No. 7; thence E. 1900 vrs.

121440
CORRECT ON MAP FOR 640 ACRES
11/6/1948 VES

Patented
11-19-48
Richardson

to the place of beginning

Edgar Sparks

Jesse Widmann

Chain Carriers


A. H. Parker

I, A. H. Parker, State Surveyor for the State of Texas, do hereby

certify that the foregoing survey was made by me according to law under the direction of the Commissioner of
the General Land Office by establishing base lines for the block to which this survey belongs; that the limits,
boundaries and corners, with the marks, natural and artificial, are truly described in the foregoing Plat and Field
Notes.

Surveyed day of August 1900.

A. H. Parker
State Surveyor for the State of Texas.



The State of Texas,

Rudspick

EL PASO

County,

Survey

No. 19

or

District,

Blk. 16

FIELD NOTES of a survey of 640

acres of land made for the Public Free School Fund
by virtue of an Act of the First Called Session of
the Twenty-Sixth Legislature, approved February 23,
1900, providing for the survey and sale of the
unsurveyed school land. Said land is situated in

Angle from Polaris in Elongation

Rudspick

EL PASO

County, about

25 miles

N.W.

from center of County, and known

as survey No. 19 in Block No. 16

BEGINNING AT the S. W. corner of survey No. 18 in the E. line of Tsp.

No. 5, Block 75, T. & P. Ry. Co.; thence E. 1900 vrs. to the S. E.

corner of survey No. 18; thence S. 1900 vrs. to the N. Line of Tsp.

No. 6, Block 74, T. & P. Ry. Co.; thence ^W 1900 vrs. to the S. E.

corner of Tsp. No. 5, Block 75, T. & P. Ry. Co.; thence N. 1900 vrs.

to the b

to the place of beginning


Edgar Sparks


Jesse Widmann

Chain Carriers

I, A. H. Parker, State Surveyor for the State of Texas, do hereby
certify that the foregoing survey was made by me according to law under the direction of the Commissioner of
the General Land Office by establishing base lines for the block to which this survey belongs; that the limits,
boundaries and corners, with the marks, natural and artificial, are truly described in the foregoing Plat and Field
Notes.

Surveyed day of August 1900.


State Surveyor for the State of Texas.



The State of Texas,

Hudspeth
El Paso

County,

Survey

No. 20

or _____ District,

Blk. 16

FIELD NOTES of a survey of 640

acres of land made for the Public Free School Fund
by virtue of an Act of the First Called Session of
the Twenty-Sixth Legislature, approved February 23,
1900, providing for the survey and sale of the

Angle _____ from Polaris in _____ Elongation _____

unsurveyed school land. Said land is situated in

Hudspeth
El Paso County, about

25

miles

N.W.

Sierra Blanca
from center of County, and known

as survey No. 20 in Block No. 16

BEGINNING AT the N. E. corner of survey No. 19; thence S. 1900 vrs. to

the S. E. corner of survey No. 19; thence E. 1900 vrs.; thence N.

1900 vrs.; thence W. 1900 vrs.

to the place of beginning


*Edgar Sparks**Jesse Widmann*

Chain Carriers

I, *A. H. Parker*, State Surveyor for the State of Texas, do hereby
certify that the foregoing survey was made by me according to law under the direction of the Commissioner of
the General Land Office by establishing base lines for the block to which this survey belongs; that the limits,
boundaries and corners, with the marks, natural and artificial, are truly described in the foregoing Plat and Field
Notes.

Surveyed _____ day of AUGUST 1900.

A. H. Parker
State Surveyor for the State of Texas.



The State of Texas,

Nudepich
El Paso County,

or District,

Survey

No. 21

Blk. 16

FIELD NOTES of a survey of 640

acres of land made for the Public Free School Fund
by virtue of an Act of the First Called Session of
the Twenty-Sixth Legislature, approved February 23,
1900, providing for the survey and sale of the
unsurveyed school land. Said land is situated in

Angle from Polaris in Elongation

Nudepich
El Paso County, about

28

25 miles

53°

San Hovaca
N.W. from center of County, and known

as survey No. 21 in Block No. 16

BEGINNING AT the N. E. corner of survey No. 20; thence S. 1900 vrs. to
the S. E. corner of survey No. 20; thence E. 1900 vrs.; thence N.
1900 vrs.; thence W. 1900 vrs.

to the place of beginning

Edgar Sparks

Jesse Widmann

Chain Carriers

I, A. H. Parker, State Surveyor for the State of Texas, do hereby
certify that the foregoing survey was made by me according to law under the direction of the Commissioner of
the General Land Office by establishing base lines for the block to which this survey belongs; that the limits,
boundaries and corners, with the marks, natural and artificial, are truly described in the foregoing Plat and Field
Notes.

Surveyed day of August 1900.

A. H. Parker
State Surveyor for the State of Texas.

The State of Texas,

Survey

Hudspeth
~~El Paso~~ County,No. 22

or _____ District,

Blk. 16FIELD NOTES of a survey of 640

acres of land made for the Public Free School Fund
by virtue of an Act of the First Called Session of
the Twenty-Sixth Legislature, approved February 23,
1900, providing for the survey and sale of the
unsurveyed school land. Said land is situated in

Sierra Blanca
N. W. from center of County, and known

Angle _____ from Polaris in _____ Elongation

Hudspeth
El Paso County, about 28 miles N. W.
as survey No. 22 in Block No. 16

BEGINNING AT the N. E. corner of survey No. 21; thence S. 1900 vrs. to
the S. E. corner of survey No. 21; thence E. 1900 vrs.; thence N.
1900 vrs.; thence W. 1900 vrs.

Patented
1-18-62
Zull

143436
CORRECT ON MAP FOR 640 ACRES
11-29-61 DES

to the place of beginning


Edgar SparksJesse Widmann

Chain Carriers

I, A. H. Parker, State Surveyor for the State of Texas, do hereby
certify that the foregoing survey was made by me according to law under the direction of the Commissioner of
the General Land Office by establishing base lines for the block to which this survey belongs; that the limits,
boundaries and corners, with the marks, natural and artificial, are truly described in the foregoing Plat and Field
Notes.

Surveyed _____ day of August 1900.

A. H. Parker
State Surveyor for the State of Texas.



The State of Texas,

Survey

Rudolph
El Paso

County,

No. 23

or

District,

Blk. 16

FIELD NOTES of a survey of 640

acres of land made for the Public Free School Fund
by virtue of an Act of the First Called Session of
the Twenty-Sixth Legislature, approved February 23,
1900, providing for the survey and sale of the

unsurveyed school land. Said land is situated in

Angle from Polaris in El Paso County, about

26

25 miles

N.W.

51°

from center of County, and known

as survey No. 23 in Block No. 16

BEGINNING AT the N. E. corner of survey No. 22; thence S. 1900 vrs. to
the S. E. corner of survey No. 22; thence E. 1900 vrs.; thence N.
1900 vrs.; thence W. 1900 vrs.

to the place of beginning

Edgar Sparks


Jesse Widmann

Chain Carriers

I, A. H. Parker, State Surveyor for the State of Texas, do hereby
certify that the foregoing survey was made by me according to law under the direction of the Commissioner of
the General Land Office by establishing base lines for the block to which this survey belongs; that the limits,
boundaries and corners, with the marks, natural and artificial, are truly described in the foregoing Plat and Field
Notes.

Surveyed day of August 1900.

A. H. Parker
State Surveyor for the State of Texas.



The State of Texas,

Survey

El Paso County,

No. 24

or District,

Blk 16

FIELD NOTES of a survey of 640

acres of land made for the Public Free School Fund
by virtue of an Act of the First Called Session of
the Twenty-Sixth Legislature, approved February 23,
1900, providing for the survey and sale of the
unsurveyed school land. Said land is situated in

Magnetic Variation 11° 20'

Angle from Polaris in Elongation

El Paso County, about 25 miles N.W. from center of County, and known
as survey No. 24 in Block No. 16

BEGINNING AT the N. E. corner of survey No. 23; thence S. 1900 vrs. to
the S. E. corner of survey No. 23; thence E. 1900 vrs. to the N. E.
corner of Tsp. No. 6, Block 74, T. & P. Ry. Co.; thence N. 1900 vrs.
to the S. E. corner of survey No. 13; thence W. 1900 vrs.

to the place of beginning

Edgar Sparks


Jesse Widmann

Chain Carriers

I, A. H. Parker, State Surveyor for the State of Texas, do hereby
certify that the foregoing survey was made by me according to law under the direction of the Commissioner of
the General Land Office by establishing base lines for the block to which this survey belongs; that the limits,
boundaries and corners, with the marks, natural and artificial, are truly described in the foregoing Plat and Field
Notes.

Surveyed day of August 1900.

A. H. Parker
State Surveyor for the State of Texas.



The State of Texas,

Survey

Hudspeth~~El Paso~~

County,

No. 1

or _____ District,

Blk. 17FIELD NOTES of a survey of 527½

acres of land made for the Public Free School Fund
by virtue of an Act of the First Called Session of
the Twenty-Sixth Legislature, approved February 23,
1900, providing for the survey and sale of the
unsurveyed school land. Said land is situated in

Magnetic Variation 11 20'

Angle _____ from Polaris in _____ Elongation

Hudspeth~~El Paso~~County, about 29.25 miles N 30° W from center of County, and knownas survey No. 1 in Block No. 17BEGINNING M in the S. line of Block "#", State University Lands,10754 vrs. E. from the S. W. corner of said Block "#"; thence S.1567 vrs.; thence W. 1900 vrs.; thence N. 1567 vrs. to the S. lineof said Block "#"; thence E. 1900 vrs.

(This block contains good grass land)

103738
CORRECT ON MAP FOR 527½
10/7/54
P. J. J. J.
10-8-54
R. J. J.

to the place of beginning

Edgar Sparks

Jesse Widmann

Chain Carriers

I, A. H. Parker, State Surveyor for the State of Texas, do hereby
certify that the foregoing survey was made by me according to law under the direction of the Commissioner of
the General Land Office by establishing base lines for the block to which this survey belongs; that the limits,
boundaries and corners, with the marks, natural and artificial, are truly described in the foregoing Plat and Field
Notes.

Surveyed _____ day of August 1900.

A. H. Parker
State Surveyor for the State of Texas.

The State of Texas,

Survey

El Paso County,

No. 2

or District,

Blk. 17

FIELD NOTES of a survey of 537½

acres of land made for the Public Free School Fund
by virtue of an Act of the First Called Session of
the Twenty-Sixth Legislature, approved February 23,
1900, providing for the survey and sale of the
unsurveyed school land. Said land is situated in

Magnetic Variation 11° 20'

Angle from Polaris in Elongation

El Paso County, about 25 miles N.W. from center of County, and known
as survey No. 2 in Block No. 17

BEGINNING AT the N. W. corner of survey No. 1; thence S. 1567 vrs. to
the S. W. corner of survey No. 1; thence W. 1900 vrs.; thence N.
1567 vrs.; thence E. 1900 vrs.

to the place of beginning

Edgar Sparks

Jesse Widmann

Chain Carriers

I, A. H. Parker, State Surveyor for the State of Texas, do hereby
certify that the foregoing survey was made by me according to law under the direction of the Commissioner of
the General Land Office by establishing base lines for the block to which this survey belongs; that the limits,
boundaries and corners, with the marks, natural and artificial, are truly described in the foregoing Plat and Field
Notes.

Surveyed day of August 1900.

A. H. Parker
State Surveyor for the State of Texas.

The State of Texas,

Survey

El Paso County,

No. 3

or District,

Blk. 17

FIELD NOTES of a survey of 523 1/2

acres of land made for the Public Free School Fund
by virtue of an Act of the First Called Session of
the Twenty-Sixth Legislature, approved February 23,
1900, providing for the survey and sale of the
unsurveyed school land. Said land is situated in

Magnetic Variation 11° 20'

Angle from Polaris in Elongation

El Paso County, about 25 miles N.W. from center of County, and known
as survey No. 3 in Block No. 17

BEGINNING AT the N. W. corner of survey No. 2; thence S. 1567 vrs. to
the S. W. corner of survey No. 2; thence W. 1900 vrs.; thence N. 1567
vrs.; thence E. 1900 vrs.

to the place of beginning

Edgar Sparks

Jesse Widmann

Chain Carriers

I, A. H. Parker, State Surveyor for the State of Texas, do hereby
certify that the foregoing survey was made by me according to law under the direction of the Commissioner of
the General Land Office by establishing base lines for the block to which this survey belongs; that the limits,
boundaries and corners, with the marks, natural and artificial, are truly described in the foregoing Plat and Field
Notes.

Surveyed day of August 1900.

A. H. Parker
State Surveyor for the State of Texas.

The State of Texas,

Survey

El Paso County,

No. 4

or District,

Blk. 17

FIELD NOTES of a survey of 527½

acres of land made for the Public Free School Fund
by virtue of an Act of the First Called Session of
the Twenty-Sixth Legislature, approved February 23,
1900, providing for the survey and sale of the
unsurveyed school land. Said land is situated in

Magnetic Variation 11° 20'

Angle from Polaris in Elongation

El Paso County, about 25 miles N.W. from center of County, and known
as survey No. 4 in Block No. 17

BEGINNING AT the N. W. corner of survey No. 3; thence S. 1567 vrs. to

the S. W. corner of survey No. 3; thence W. 1900 vrs.; thence N.

1567 vrs.; thence E. 1900 vrs.

to the place of beginning

Edgar Sparks

Jesse Widmann

Chain Carriers

I, A. H. Parker, State Surveyor for the State of Texas, do hereby
certify that the foregoing survey was made by me according to law under the direction of the Commissioner of
the General Land Office by establishing base lines for the block to which this survey belongs; that the limits,
boundaries and corners, with the marks, natural and artificial, are truly described in the foregoing Plat and Field
Notes.

Surveyed day of August 1900.

A. H. Parker
State Surveyor for the State of Texas.

The State of Texas,

Survey

El Paso

County,

No. 5

or

District,

Blk. 17

FIELD NOTES of a survey of 527½

acres of land made for the Public Free School Fund
by virtue of an Act of the First Called Session of
the Twenty-Sixth Legislature, approved February 23,
1900, providing for the survey and sale of the
unsurveyed school land. Said land is situated in

Magnetic Variation

11° 20'

Angle from Polaris in Elongation

El Paso County, about 25 miles N.W. from center of County, and known
as survey No. 5 in Block No. 17

BEGINNING AT the N. W. corner of survey No. 4; thence S. 1567 vrs. to
the S. W. corner of survey No. 4; thence W. 1900 vrs.; thence N.
1567 vrs.; thence E. 1900 vrs.

to the place of beginning

Edgar Sparks

Jesse Widmann

Chain Carriers

I, A. H. Parker, State Surveyor for the State of Texas, do hereby
certify that the foregoing survey was made by me according to law under the direction of the Commissioner of
the General Land Office by establishing base lines for the block to which this survey belongs; that the limits,
boundaries and corners, with the marks, natural and artificial, are truly described in the foregoing Plat and Field
Notes.

Surveyed day of August 1900.

A. H. Parker
State Surveyor for the State of Texas.

The State of Texas,

Survey

Hudspeth
El Paso County,No. *6*

or District,

Blk. *17*FIELD NOTES of a survey of *527 1/2*

acres of land made for the Public Free School Fund
by virtue of an Act of the First Called Session of
the Twenty-Sixth Legislature, approved February 23,
1900, providing for the survey and sale of the
unsurveyed school land. Said land is situated in

Angle from Polaris in Elongation

Hudspeth
El Paso County, about *31* miles *N 37 W Sierra Blanca*as survey No. *6* in Block No. *17*

BEGINNING AT *the N. W. corner of survey No. 5; thence S. 1567 vrs/ to*
the S. W. corner of survey No. 5; thence W. 1900 vrs. to the N. E.
corner of survey No. 1, Block 15; thence N. 1567 vrs. to the N. W.
corner of this Block; thence E. 1900 vrs.

Patented
1-18-62
Zall

139698
CORRECT ON MAP FOR *527 1/2* ACRES
11-29-61 VES

to the place of beginning


*Edgar Sparks**Jesse Widmann*

Chain Carriers

I, *A. H. Parker*, State Surveyor for the State of Texas, do hereby
certify that the foregoing survey was made by me according to law under the direction of the Commissioner of
the General Land Office by establishing base lines for the block to which this survey belongs; that the limits,
boundaries and corners, with the marks, natural and artificial, are truly described in the foregoing Plat and Field
Notes.

Surveyed day of *August* 1900.

A. H. Parker
State Surveyor for the State of Texas.



The State of Texas,

71

Hudspeth
El Paso County,

Survey

No. *7*

or _____ District,

Blk. *17*FIELD NOTES of a survey of *640*

acres of land made for the Public Free School Fund
by virtue of an Act of the First Called Session of
the Twenty-Sixth Legislature, approved February 23,
1900, providing for the survey and sale of the
unsurveyed school land. Said land is situated in

Angle _____ from Polaris in _____ Elongation

Hudspeth
El Paso County, about *31* miles *N39°W Sierra Blanca*as survey No. *7* in Block No. *17*

BEGINNING AT the S. W. corner of survey No. 6 which is the N. E. corner
of survey No. 1, Block 15; thence E. 1900 vrs. to the S. E. corner
of survey No. 6; thence S. 1900 vrs.; thence W. 1900 vrs.; thence N.
1900 vrs.

Patented
1-18-62
Zull

139699
CORRECT ON MAP FOR 640 ACRES
11-29-61 DES

to the place of beginning


*Edgar Sparks**Jesse Widmann*

Chain Carriers

I, *A. H. Parker*, State Surveyor for the State of Texas, do hereby
certify that the foregoing survey was made by me according to law under the direction of the Commissioner of
the General Land Office by establishing base lines for the block to which this survey belongs; that the limits,
boundaries and corners, with the marks, natural and artificial, are truly described in the foregoing Plat and Field
Notes.

Surveyed _____ day of *August* 1900.

A. H. Parker
State Surveyor for the State of Texas.



The State of Texas,

Survey

El Paso County,

No. 8

or District,

Blk. 17

FIELD NOTES of a survey of 640

acres of land made for the Public Free School Fund
by virtue of an Act of the First Called Session of
the Twenty-Sixth Legislature, approved February 23,
1900, providing for the survey and sale of the
unsurveyed school land. Said land is situated in

Magnetic Variation 11° 20'

Angle from Polaris in Elongation

El Paso County, about 25 miles N.W. from center of County, and known
as survey No. 8 in Block No. 17

BEGINNING AT the N. E. corner of survey No. 7; thence S. 1900 vrs. to
the S. E. corner of survey No. 7; thence E. 1900 vrs.; thence N.
1900 vrs.; thence W. 1900 vrs.

to the place of beginning

Edgar Sparks


Jesse Widmann

Chain Carriers

I, A. H. Parker, State Surveyor for the State of Texas, do hereby
certify that the foregoing survey was made by me according to law under the direction of the Commissioner of
the General Land Office by establishing base lines for the block to which this survey belongs; that the limits,
boundaries and corners, with the marks, natural and artificial, are truly described in the foregoing Plat and Field
Notes.

Surveyed August 1900.

A. H. Parker
State Surveyor for the State of Texas.



The State of Texas,

Survey

El Paso County,

No. 9

or District,

Blk. 17

FIELD NOTES of a survey of 640

acres of land made for the Public Free School Fund by virtue of an Act of the First Called Session of the Twenty-Sixth Legislature, approved February 23, 1900, providing for the survey and sale of the unsurveyed school land. Said land is situated in

Magnetic Variation 11° 20'

Angle from Polaris in Elongation

El Paso County, about 25 miles N.W. from center of County, and known as survey No. 9 in Block No. 17

BEGINNING AT the N. E. corner of survey No. 8; thence S. 1900 vrs. to the S. E. corner of survey No. 8; thence E. 1900 vrs.; thence N. 1900 vrs.; thence W. 1900 vrs.

to the place of beginning

Edger Sparks

Jesse Widmann


Chain Carriers

A. H. Parker

I, _____, State Surveyor for the State of Texas, do hereby certify that the foregoing survey was made by me according to law under the direction of the Commissioner of the General Land Office by establishing base lines for the block to which this survey belongs; that the limits, boundaries and corners, with the marks, natural and artificial, are truly described in the foregoing Plat and Field Notes.

Surveyed _____ day of August 1900.

A. H. Parker
State Surveyor for the State of Texas.



The State of Texas,

El Paso County,

or District,

Survey

No. 10

Blk. 17

FIELD NOTES of a survey of 6 40

acres of land made for the Public Free School Fund
by virtue of an Act of the First Called Session of
the Twenty-Sixth Legislature, approved February 23,
1900, providing for the survey and sale of the
unsurveyed school land. Said land is situated in

Magnetic Variation 11° 20'

Angle from Polaris in Elongation

El Paso County, about 25 miles N.W. from center of County, and known
as survey No. 10 in Block No. 17

BEGINNING AT the N. E. corner of survey No. 9; thence S. 1900 vrs. to

the S. E. corner of survey No. 9; thence E. 1900 vrs.; thence N.

1900 vrs.; thence W. 1900 vrs.

to the place of beginning


Edgar Sparks

Jesse Widmann

Chain Carriers

I, A. H. Parker, State Surveyor for the State of Texas, do hereby
certify that the foregoing survey was made by me according to law under the direction of the Commissioner of
the General Land Office by establishing base lines for the block to which this survey belongs; that the limits,
boundaries and corners, with the marks, natural and artificial, are truly described in the foregoing Plat and Field
Notes.

Surveyed August day of 1900.


State Surveyor for the State of Texas.

The State of Texas,

Survey

El Paso County,

No. 11

or District,

Blk. 17

FIELD NOTES of a survey of 640

acres of land made for the Public Free School Fund by virtue of an Act of the First Called Session of the Twenty-Sixth Legislature, approved February 23, 1900, providing for the survey and sale of the unsurveyed school land. Said land is situated in

Magnetic Variation 11° 20'

Angle from Polaris in Elongation

El Paso County, about 25 miles N. W. from center of County, and known as survey No. 11 in Block No. 17

BEGINNING AT the N. E. corner of survey No. 10; thence S. 1900 vrs. to the S. E. corner of survey No. 10; thence E. 1900 vrs.; thence N. 1900 vrs.; thence W. 1900 vrs.

to the place of beginning

Edgar Sparks


Jesse Widmann

Chain Carriers

I, A. H. Parker, State Surveyor for the State of Texas, do hereby certify that the foregoing survey was made by me according to law under the direction of the Commissioner of the General Land Office by establishing base lines for the block to which this survey belongs; that the limits, boundaries and corners, with the marks, natural and artificial, are truly described in the foregoing Plat and Field Notes.

Surveyed day of August 1900.

A. H. Parker
State Surveyor for the State of Texas.



The State of Texas,

Survey

El Paso County,

No. 12

or District,

Blk 17

FIELD NOTES of a survey of 640

acres of land made for the Public Free School Fund
by virtue of an Act of the First Called Session of
the Twenty-Sixth Legislature, approved February 23,
1900, providing for the survey and sale of the
unsurveyed school land. Said land is situated in

Magnetic Variation $11^{\circ} 20'$

Angle from Polaris in Elongation

El Paso County, about 25 miles N.W. from center of County, and known
as survey No. 12 in Block No. 17

BEGINNING AT the N. E. corner of survey No. 11; thence S. 1900 vrs. to
the S. E. corner of survey No. 11; thence E. 1900 vrs. to the W. line
of Block 24; thence N. 1900 vrs. to the S. E. corner of survey No. 1,
this Block; thence W. 1900 vrs.

to the place of beginning

Edgar Sparks


Jesse Widmann

Chain Carriers

I, A. H. Parker, State Surveyor for the State of Texas, do hereby
certify that the foregoing survey was made by me according to law under the direction of the Commissioner of
the General Land Office by establishing base lines for the block to which this survey belongs; that the limits,
boundaries and corners, with the marks, natural and artificial, are truly described in the foregoing Plat and Field
Notes.

Surveyed day of August 1900.

A. H. Parker
State Surveyor for the State of Texas.



The State of Texas,

Survey

El Paso County,

No. 13

or District,

Blk. 17

FIELD NOTES of a survey of 640

acres of land made for the Public Free School Fund
by virtue of an Act of the First Called Session of
the Twenty-Sixth Legislature, approved February 23,
1900, providing for the survey and sale of the
unsurveyed school land. Said land is situated in

Magnetic Variation 11° 20'

Angle from Polaris in Elongation

El Paso County, about 25 miles N.W. from center of County, and known
as survey No. 13 in Block No. 17

BEGINNING AT the S. E. corner of survey No. 12; thence W. 1900 vrs. to
the S. W. corner of survey No. 12; thence S. 1900 vrs.; thence E.
1900 vrs.; thence N. 1900 vrs.

to the place of beginning

Edgar Sparks


Jesse Widmann

Chain Carriers

I, A. H. Parker, State Surveyor for the State of Texas, do hereby
certify that the foregoing survey was made by me according to law under the direction of the Commissioner of
the General Land Office by establishing base lines for the block to which this survey belongs; that the limits,
boundaries and corners, with the marks, natural and artificial, are truly described in the foregoing Plat and Field
Notes.

Surveyed day of AUGUST 1900.

A. H. Parker
State Surveyor for the State of Texas.



The State of Texas,

Survey

El Paso County,

No. 14

or District,

Blk. 17

FIELD NOTES of a survey of 640

acres of land made for the Public Free School Fund
by virtue of an Act of the First Called Session of
the Twenty-Sixth Legislature, approved February 23,
1900, providing for the survey and sale of the
unsurveyed school land. Said land is situated in

Magnetic Variation

11° 20'

Angle from Polaris in Elongation

El Paso County, about 25 miles NW W. from center of County, and known
as survey No. 14 in Block No. 17

BEGINNING AT the N.W. corner of survey No. 13; thence S. 1900 vrs. to
the S. W. corner of survey No. 13; thence W. 1900 vrs.; thence N.
1900 vrs.; thence E. 1900 vrs.

to the place of beginning

Edgar Sparks


Jesse Widmann

Chain Carriers

I, A. H. Parker, State Surveyor for the State of Texas, do hereby
certify that the foregoing survey was made by me according to law under the direction of the Commissioner of
the General Land Office by establishing base lines for the block to which this survey belongs; that the limits,
boundaries and corners, with the marks, natural and artificial, are truly described in the foregoing Plat and Field
Notes.

Surveyed day of August 1900.

A. H. Parker
State Surveyor for the State of Texas.



The State of Texas,

Survey

El Paso County,

No. 15

or District,

Blk. 17

FIELD NOTES of a survey of 640

acres of land made for the Public Free School Fund
by virtue of an Act of the First Called Session of
the Twenty-Sixth Legislature, approved February 23,
1900, providing for the survey and sale of the
unsurveyed school land. Said land is situated in

Magnetic Variation 11° 20'

Angle from Polaris in Elongation

El Paso County, about 25 miles N.W. from center of County, and known
as survey No. 15 in Block No. 17

BEGINNING AT the N. W. corner of survey No. 14; thence S. 1900 vrs. to
the S. W. corner of survey No. 14; thence W. 1900 vrs.; thence N.
1900 vrs.; thence E. 1900 vrs.

to the place of beginning

El Paso Edgar Sparks

Jesse Widmann

Chain Carriers

I, A. H. Parker, State Surveyor for the State of Texas, do hereby
certify that the foregoing survey was made by me according to law under the direction of the Commissioner of
the General Land Office by establishing base lines for the block to which this survey belongs; that the limits,
boundaries and corners, with the marks, natural and artificial, are truly described in the foregoing Plat and Field
Notes.

Surveyed day of August 1900.

A. H. Parker
State Surveyor for the State of Texas.

The State of Texas,

Hudspeth~~El Paso~~

County,

or

District,

Survey

No. 16Blk. 17FIELD NOTES of a survey of 640

acres of land made for the Public Free School Fund
by virtue of an Act of the First Called Session of
the Twenty-Sixth Legislature, approved February 23,
1900, providing for the survey and sale of the
unsurveyed school land. Said land is situated in

Angle..... from Polaris in..... Elongation

Hudspeth~~El Paso~~

County, about

28

miles

N 35° WSierra BlancaN.W.

from center of County, and known

as survey No. 16 in Block No. 17

BEGINNING AT the N. W. corner of survey No. 15; thence S. 1900 vrs. to
the S. W. corner of survey No. 15; thence E. W. 1900 vrs.; thence N.
1900 vrs.; thence E. 1900 vrs.

to the place of beginning


Edgar SparksJesse Widmann

Chain Carriers

I, A. H. Parker, State Surveyor for the State of Texas, do hereby
certify that the foregoing survey was made by me according to law under the direction of the Commissioner of
the General Land Office by establishing base lines for the block to which this survey belongs; that the limits,
boundaries and corners, with the marks, natural and artificial, are truly described in the foregoing Plat and Field
Notes.

Surveyed..... day of August 1900.

A. H. Parker
State Surveyor for the State of Texas.

Magnetic Variation..... 11° 20'

*Patented
Oct 158-701378
11-20-72
H.A.*

The State of Texas,

Survey

El Paso County,

No. 17

or District,

Blk. 17

FIELD NOTES of a survey of 640

acres of land made for the Public Free School Fund
by virtue of an Act of the First Called Session of
the Twenty-Sixth Legislature, approved February 23,
1900, providing for the survey and sale of the
unsurveyed school land. Said land is situated in

Magnetic Variation 11° 20'

Angle from Polaris in Elongation

El Paso County, about 25 miles N.W. from center of County, and known
as survey No. 17 in Block No. 17

BEGINNING AT the N. W. corner of survey No. 16; thence S. 1900 vrs. to
the S. W. corner of survey No. 16; thence W. 1900 vrs.; thence N.
1900 vrs.; thence E. 1900 vrs.

to the place of beginning

Edgar Sparks


Jesse Widmann

Chain Carriers

I, A. H. Parker, State Surveyor for the State of Texas, do hereby
certify that the foregoing survey was made by me according to law under the direction of the Commissioner of
the General Land Office by establishing base lines for the block to which this survey belongs; that the limits,
boundaries and corners, with the marks, natural and artificial, are truly described in the foregoing Plat and Field
Notes.

Surveyed day of AUGUST 1900.

A. H. Parker
State Surveyor for the State of Texas.



Magnetic Variation $11^{\circ} 20'$

The State of Texas,

Hudspeth
~~El Paso~~ County,

or _____ District,

Survey

No. 18

Blk. 17

FIELD NOTES of a survey of 640

acres of land made for the Public Free School Fund by virtue of an Act of the First Called Session of the Twenty-Sixth Legislature, approved February 23, 1900, providing for the survey and sale of the unsurveyed school land. Said land is situated in

Angle _____ from Polaris in _____ Elongation

Hudspeth
~~El Paso~~ County, about 30 miles N40°W Sierra Blanca

as survey No. 18 in Block No. 17

BEGINNING AT the N. W. corner of survey No. 17; thence S. 1900 vrs. to the S. W. corner of survey No. 17; thence W. 1900 vrs. to the S. E. corner of survey No. 12, Block 16; thence N. 1900 vrs. to the S. W. corner of survey No. 7, this Block; thence E. 1900 vrs.

Patented
1-18-62
Zull

139702
CORRECT ON MAP FOR 640 ACRES
11-29-61 VES

to the place of beginning

Edgar Sparks

Jesse Widmann

} Chain Carriers

I, A. H. Parker, State Surveyor for the State of Texas, do hereby certify that the foregoing survey was made by me according to law under the direction of the Commissioner of the General Land Office by establishing base lines for the block to which this survey belongs; that the limits, boundaries and corners, with the marks, natural and artificial, are truly described in the foregoing Plat and Field Notes.

Surveyed _____ day of August 1900.

A. H. Parker
State Surveyor for the State of Texas.

The State of Texas,

Survey

Hudspeth
~~El Paso~~ County,No. *19*

or _____ District,

Blk. *17*FIELD NOTES of a survey of *640*

acres of land made for the Public Free School Fund
by virtue of an Act of the First Called Session of
the Twenty-Sixth Legislature, approved February 23,
1900, providing for the survey and sale of the
unsurveyed school land. Said land is situated in

29 *N 43 W* *Sierra Blanca*
~~25~~ miles *N.W.* from center of County, and known

Magnetic Variation *11° 20'*

Angle _____ from Polaris in _____ Elongation

Hudspeth
~~El Paso~~ County, aboutas survey No. *19* in Block No. *17*

BEGINNING AT the S. W. corner of survey No. 18; thence E. 1900 vrs. to

the S. E. corner of survey No. 18; thence S. 1900 vrs.; thence W.

1900 vrs.; thence N. 1900 vrs.

Patented
11-17-62
Zull

139703
CORRECT ON MAP FOR *640* ACRES
11-29-61 *DES*

to the place of beginning

*Edgar Sparks**Jesse Widmann*

Chain Carriers

I, *A. H. Parker*, State Surveyor for the State of Texas, do hereby
certify that the foregoing survey was made by me according to law under the direction of the Commissioner of
the General Land Office by establishing base lines for the block to which this survey belongs; that the limits,
boundaries and corners, with the marks, natural and artificial, are truly described in the foregoing Plat and Field
Notes.

Surveyed _____ day of *August* 1900.

A. H. Parker
State Surveyor for the State of Texas.

The State of Texas,

Survey

El Paso County,

No. 20

or District,

Blk. 17

FIELD NOTES of a survey of 640

acres of land made for the Public Free School Fund
by virtue of an Act of the First Called Session of
the Twenty-Sixth Legislature, approved February 23,
1900, providing for the survey and sale of the
unsurveyed school land. Said land is situated in

Magnetic Variation 11° 20'

Angle from Polaris in Elongation

El Paso County, about 25 miles N.W. from center of County, and known
as survey No. 20 in Block No. 17

BEGINNING AT the N. E. corner of survey No. 19; thence S. 1900 vrs. to
the S. E. corner of survey No. 19; thence E. 1900 vrs.; thence N.
1900 vrs.; thence W. 1900 vrs.

to the place of beginning

Edgar Sparks


Jesse Widmann

Chain Carriers

I, A. H. Parker, State Surveyor for the State of Texas, do hereby
certify that the foregoing survey was made by me according to law under the direction of the Commissioner of
the General Land Office by establishing base lines for the block to which this survey belongs; that the limits,
boundaries and corners, with the marks, natural and artificial, are truly described in the foregoing Plat and Field
Notes.

Surveyed day of AUGUST 1900.

A. H. Parker
State Surveyor for the State of Texas.



The State of Texas,

Hudspeth
 ~~El Paso~~ County, Survey
 or District, No. 21
 Blk. 17

FIELD NOTES of a survey of 640

acres of land made for the Public Free School Fund
 by virtue of an Act of the First Called Session of
 the Twenty-Sixth Legislature, approved February 23,
 1900, providing for the survey and sale of the
 unsurveyed school land. Said land is situated in

Magnetic Variation 11° 20'

Angle from Polaris in Elongation

Hudspeth
 ~~El Paso~~ County, about 27 25 miles 35 *Sierra Blanca*
 N.W. from center of County, and known
 as survey No. 2122 in Block No. 17

BEGINNING AT the N. E. corner of survey No. 20; thence S. 1900 vrs. to
the S. E. corner of survey No. 20; thence E. 1900 vrs.; thence N.
1900 vrs.; thence W. 1900 vrs.

Patented
2-11-58
Hedrick


..... to the place of beginning

Edgar Sparks }
Jesse Widman } Chain Carriers

I, A. H. Parker, State Surveyor for the State of Texas, do hereby
 certify that the foregoing survey was made by me according to law under the direction of the Commissioner of
 the General Land Office by establishing base lines for the block to which this survey belongs; that the limits,
 boundaries and corners, with the marks, natural and artificial, are truly described in the foregoing Plat and Field
 Notes.

Surveyed day of August 1900.

A. H. Parker
 State Surveyor for the State of Texas.



The State of Texas,

Survey

El Paso County,

No. 24

or District,

Blk. 17

FIELD NOTES of a survey of 640

acres of land made for the Public Free School Fund
by virtue of an Act of the First Called Session of
the Twenty-Sixth Legislature, approved February 23,
1900, providing for the survey and sale of the
unsurveyed school land. Said land is situated in

Magnetic Variation 11° 30'

Angle from Polaris in Elongation

El Paso County, about 26 miles N.W. from center of County, and known
as survey No. 24 in Block No. 17

BEGINNING AT the N. E. corner of survey No. 23; thence S. 1900 vrs. to
the S. E. corner of survey No. 23; thence E. 1900 vrs.; thence N.
1900 vrs. to the S. E. corner of survey No. 13; thence W. 1900 vrs.

to the place of beginning

Edgar Sparks


Jesse Widmann

Chain Carriers

I, A. H. Parker, State Surveyor for the State of Texas, do hereby
certify that the foregoing survey was made by me according to law under the direction of the Commissioner of
the General Land Office by establishing base lines for the block to which this survey belongs; that the limits,
boundaries and corners, with the marks, natural and artificial, are truly described in the foregoing Plat and Field
Notes.

Surveyed day of August 1900.

A. H. Parker
State Surveyor for the State of Texas.



The State of Texas,

Survey

El Paso County,

No. 22

or District,

Blk. 17

FIELD NOTES of a survey of 640

acres of land made for the Public Free School Fund
by virtue of an Act of the First Called Session of
the Twenty-Sixth Legislature, approved February 23,
1900, providing for the survey and sale of the
unsurveyed school land. Said land is situated in

Magnetic Variation 11° 20'

Angle from Polaris in Elongation

El Paso County, about 25 miles N.W. from center of County, and known
as survey No. 22 in Block No. 17

BEGINNING AT the N. E. corner of survey No. 21; thence S. 1900 vrs. to
the S. E. corner of survey No. 21; thence E. 1900 vrs.; thence N.
1900 vrs.; thence W. 1900 vrs.

to the place of beginning

Edgar Sparks


Jesse Widmann

Chain Carriers

I, A. H. Parker, State Surveyor for the State of Texas, do hereby
certify that the foregoing survey was made by me according to law under the direction of the Commissioner of
the General Land Office by establishing base lines for the block to which this survey belongs; that the limits,
boundaries and corners, with the marks, natural and artificial, are truly described in the foregoing Plat and Field
Notes.

Surveyed day of August 1900.

A. H. Parker
State Surveyor for the State of Texas.



The State of Texas,

El Paso County,
or District,

} Survey
No. 23
Blk. 17

FIELD NOTES of a survey of 640

acres of land made for the Public Free School Fund
by virtue of an Act of the First Called Session of
the Twenty-Sixth Legislature, approved February 23,
1900, providing for the survey and sale of the
unsurveyed school land. Said land is situated in

Magnetic Variation 11° 20'

Angle from Polaris in Elongation

El Paso County, about 25 miles N.W. from center of County, and known
as survey No. 23 in Block No. 17

BEGINNING AT the N. E. corner of survey No. 22; thence S. 1900 vrs. to
the S. E. corner of survey No. 22; thence E. 1900 vrs.; thence N.
1900 vrs.; thence W. 1900 vrs.


to the place of beginning

Edgar Sparks }
Jesse Widmann } Chain Carriers

I, A. H. Parker, State Surveyor for the State of Texas, do hereby
certify that the foregoing survey was made by me according to law under the direction of the Commissioner of
the General Land Office by establishing base lines for the block to which this survey belongs; that the limits,
boundaries and corners, with the marks, natural and artificial, are truly described in the foregoing Plat and Field
Notes.

Surveyed day of August 1900.

A. H. Parker
State Surveyor for the State of Texas.



The State of Texas,

Survey

El Paso County,

No. 25

or District,

Blk. 17

FIELD NOTES of a survey of 640

acres of land made for the Public Free School Fund
by virtue of an Act of the First Called Session of
the Twenty-Sixth Legislature, approved February 23,
1900, providing for the survey and sale of the
unsurveyed school land. Said land is situated in

Magnetic Variation 11 20'

Angle from Polaris in Elongation

El Paso County, about 25 miles N.W. from center of County, and known
as survey No. 25 in Block No. 17

BEGINNING AT the S. E. corner of survey No. 24; thence W. 1900 vrs. to

the S. W. corner of survey No. 24; thence S. 1900 vrs.; thence E.

1900 vrs. to the N. E. corner of Block 18; thence N. 1900 vrs.;

thence W. 1900 vrs.

to the place of beginning


Edgar Sparks


Jesse Widmann

Chain Carriers

I, A. H. Parker, State Surveyor for the State of Texas, do hereby
certify that the foregoing survey was made by me according to law under the direction of the Commissioner of
the General Land Office by establishing base lines for the block to which this survey belongs; that the limits,
boundaries and corners, with the marks, natural and artificial, are truly described in the foregoing Plat and Field
Notes.

Surveyed day of August 1900.


State Surveyor for the State of Texas.



The State of Texas,

Survey

El Paso County,

No. 26

or District,

Blk. 17

FIELD NOTES of a survey of 640

acres of land made for the Public Free School Fund
by virtue of an Act of the First Called Session of
the Twenty-Sixth Legislature, approved February 23,
1900, providing for the survey and sale of the
unsurveyed school land. Said land is situated in

Magnetic Variation 11°20'

Angle from Polaris in Elongation

El Paso County, about 25 miles N.W. from center of County, and known
as survey No. 26 in Block No. 17

BEGINNING AT the N.W. corner of survey No. 25; thence S. 1900 vrs. to the
S. W. corner of survey No. 25; thence W. 1900 vrs.; thence N.
1900 vrs.; thence E. 19 00 vrs.

to the place of beginning

Edgar Sparks


Jesse Widmann

Chain Carriers

I, A. H. Parker, State Surveyor for the State of Texas, do hereby
certify that the foregoing survey was made by me according to law under the direction of the Commissioner of
the General Land Office by establishing base lines for the block to which this survey belongs; that the limits,
boundaries and corners, with the marks, natural and artificial, are truly described in the foregoing Plat and Field
Notes.

Surveyed day of August 1900.

A. H. Parker
State Surveyor for the State of Texas.



The State of Texas,

Survey

El Paso County,

No. 27

or District,

Blk. 17

FIELD NOTES of a survey of 640

acres of land made for the Public Free School Fund by virtue of an Act of the First Called Session of the Twenty-Sixth Legislature, approved February 23, 1900, providing for the survey and sale of the unsurveyed school land. Said land is situated in

Magnetic Variation 11° 20'

Angle from Polaris in Elongation

El Paso County, about 25 miles N.W. from center of County, and known as survey No. 27 in Block No. 17

BEGINNING AT the N. W. corner of survey No. 26; thence S. 1900 vrs. to the S. W. corner of survey No. 26; thence W. 1900 vrs.; thence N. 1900 vrs.; thence E. 1900 vrs.

to the place of beginning

Edgar Sparks


Jesse Widmann

Chain Carriers

I, A. H. Parker, State Surveyor for the State of Texas, do hereby certify that the foregoing survey was made by me according to law under the direction of the Commissioner of the General Land Office by establishing base lines for the block to which this survey belongs; that the limits, boundaries and corners, with the marks, natural and artificial, are truly described in the foregoing Plat and Field Notes.

Surveyed day of August 1900.

A. H. Parker
State Surveyor for the State of Texas.



Magnetic Variation $11^{\circ} 20'$

Angle from Polaris in Elongation

Hudspeth

El Paso

County, about *25.26* miles

35°
N.W.

Sierra Blanca

from center of County, and known

as survey No. *28* in Block No. *17*

BEGINNING AT *the N. W. corner of survey No. 27; thence S. 1900 vrs.*

to the S. W. corner of survey No. 27; thence W. 1900 vrs.; thence N.

1900 vrs.; thence E. 1900 vrs.

*Patented
2-11-58
Hedrick*

to the place of beginning

Edgar Sparks

Jesse Widmann

Chain Carriers

I, *A. H. Parker*, State Surveyor for the State of Texas, do hereby certify that the foregoing survey was made by me according to law under the direction of the Commissioner of the General Land Office by establishing base lines for the block to which this survey belongs; that the limits, boundaries and corners, with the marks, natural and artificial, are truly described in the foregoing Plat and Field Notes.

Surveyed *August* day of 1900.

A. H. Parker
State Surveyor for the State of Texas.

The State of Texas,

Hudspeth

County,

or District,


Survey

No. *28*

Blk. *17*

FIELD NOTES of a survey of *640*

acres of land made for the Public Free School Fund by virtue of an Act of the First Called Session of the Twenty-Sixth Legislature, approved February 23, 1900, providing for the survey and sale of the unsurveyed school land. Said land is situated in



The State of Texas,

Survey

El Paso County,

No. 29

or District,

Blk. 17

FIELD NOTES of a survey of 640

acres of land made for the Public Free School Fund
by virtue of an Act of the First Called Session of
the Twenty-Sixth Legislature, approved February 23,
1900, providing for the survey and sale of the
unsurveyed school land. Said land is situated in

Magnetic Variation 11° 20'

Angle from Polaris in Elongation

El Paso County, about 25 miles N.W. from center of County, and known
as survey No. 29 in Block No. 17

BEGINNING AT the N. W. corner of survey No. 28; thence S. 1900 vrs. to
the S. W. corner of survey No. 28; thence W. 1900 vrs.; thence N.
1900 vrs.; thence E. 1900 vrs.

to the place of beginning

Edgar Sparks

Jesse Widmann

Chain Carriers

I, A. H. Parker, State Surveyor for the State of Texas, do hereby
certify that the foregoing survey was made by me according to law under the direction of the Commissioner of
the General Land Office by establishing base lines for the block to which this survey belongs; that the limits,
boundaries and corners, with the marks, natural and artificial, are truly described in the foregoing Plat and Field
Notes.

Surveyed day of August 1900.

A. H. Parker
State Surveyor for the State of Texas.

The State of Texas,

Hudspeth~~El Paso~~ County,

or _____ District,

Survey

No. 30Blk. 17FIELD NOTES of a survey of 640

acres of land made for the Public Free School Fund
by virtue of an Act of the First Called Session of
the Twenty-Sixth Legislature, approved February 23,
1900, providing for the survey and sale of the
unsurveyed school land. Said land is situated in

Angle _____ from Polaris in _____ Elongation

Hudspeth~~El Paso~~ County, about28

miles

N42°W*Sierra Blanca*

from center of County, and known

as survey No. 30 in Block No. 17BEGINNING AT the N. W. corner of survey No. 29; thence S. 1900 vrs. tothe S. W. corner of survey No. 29; thence W. 1900 vrs. to the S. E.corner of survey No. 24, Block 15; thence N. 1900 vrs. to the S. W.corner of survey No. 19, this Block; thence E. 1900 vrs.

Patented
1-18-62
Zull

139706
CORRECT ON MAP FOR 640 ACRES
11-29-61 VES

to the place of beginning


Edgar SparksJesse Widmann

Chain Carriers

I, A. H. Parker, State Surveyor for the State of Texas, do hereby
certify that the foregoing survey was made by me according to law under the direction of the Commissioner of
the General Land Office by establishing base lines for the block to which this survey belongs; that the limits,
boundaries and corners, with the marks, natural and artificial, are truly described in the foregoing Plat and Field
Notes.

Surveyed _____ day of August 1900.

A. H. Parker
State Surveyor for the State of Texas.



The State of Texas,

Survey

El Paso County,

No. 1

or District,

Blk. 18

FIELD NOTES of a survey of 640

acres of land made for the Public Free School Fund
by virtue of an Act of the First Called Session of
the Twenty-Sixth Legislature, approved February 23,
1900, providing for the survey and sale of the
unsurveyed school land. Said land is situated in

Magnetic Variation 11° 20'

Angle from Polaris in Elongation

El Paso County, about 20 miles N. 75° W. from center of County, and known
as survey No. 1 in Block No. 18

BEGINNING AT the S. E. corner of survey No. 25, Block 17; thence S.

1900 vrs.; thence W. 1900 vrs.; thence N. 1900 vrs. to the S. W.

corner of survey No. 25, Block 17; thence E. 1900 vrs.

(This block contains good grass land)

to the place of beginning

Edgar Sparks

Jesse Widmann

Chain Carriers

I, A. H. Parker, State Surveyor for the State of Texas, do hereby
certify that the foregoing survey was made by me according to law under the direction of the Commissioner of
the General Land Office by establishing base lines for the block to which this survey belongs; that the limits,
boundaries and corners, with the marks, natural and artificial, are truly described in the foregoing Plat and Field
Notes.

Surveyed day of August 1900.

A. H. Parker
State Surveyor for the State of Texas.

The State of Texas,

Survey

El Paso

County,

No. 2

or

District,

Blk. 18FIELD NOTES of a survey of 640

acres of land made for the Public Free School Fund
by virtue of an Act of the First Called Session of
the Twenty-Sixth Legislature, approved February 23,
1900, providing for the survey and sale of the
unsurveyed school land. Said land is situated in

Magnetic Variation 11° 20'

Angle from Polaris in Elongation

El PasoCounty, about 20miles N. 75° W. from center of County, and knownas survey No. 2 in Block No. 18BEGINNING AT the N. W. corner of survey No. 1; thence S. 1900 vrs. tothe S. W. corner of survey No. 1; thence W. 1900 vrs.; thence N.1900 vrs.; thence E. 1900 vrs.

to the place of beginning

Edgar SparksJesse Widmann

Chain Carriers

I, A. H. Parker, State Surveyor for the State of Texas, do hereby
certify that the foregoing survey was made by me according to law under the direction of the Commissioner of
the General Land Office by establishing base lines for the block to which this survey belongs; that the limits,
boundaries and corners, with the marks, natural and artificial, are truly described in the foregoing Plat and Field
Notes.

Surveyed August day of 1900.

A. H. Parker
State Surveyor for the State of Texas.

The State of Texas,

Survey

El Paso

County,

No. 3

or

District,

Blk. 18

FIELD NOTES of a survey of 640

acres of land made for the Public Free School Fund
by virtue of an Act of the First Called Session of
the Twenty-Sixth Legislature, approved February 23,
1900, providing for the survey and sale of the
unsurveyed school land. Said land is situated in

Magnetic Variation 11° 20'

Angle from Polaris in Elongation

El Paso

County, about

20

miles

N. 75° W.

from center of County, and known

as survey No. 3 in Block No. 18

BEGINNING AT the N. W. corner of survey No. 2; thence S. 1900 vrs. to

the S. W. corner of survey No. 2; thence W. 1900 vrs.; thence N.

1900 vrs.; thence E. 1900 vrs.

to the place of beginning

Edgar Sparks

Jesse Widmann

Chain Carriers

I, A. H. Parker, State Surveyor for the State of Texas, do hereby

certify that the foregoing survey was made by me according to law under the direction of the Commissioner of
the General Land Office by establishing base lines for the block to which this survey belongs; that the limits,
boundaries and corners, with the marks, natural and artificial, are truly described in the foregoing Plat and Field
Notes.

Surveyed day of August 1900.

A. H. Parker
State Surveyor for the State of Texas.

The State of Texas,

Survey

El Paso

County,

No. 4

or

District,

Blk. 18

FIELD NOTES of a survey of 640

acres of land made for the Public Free School Fund
by virtue of an Act of the First Called Session of
the Twenty-Sixth Legislature, approved February 23,
1900, providing for the survey and sale of the
unsurveyed school land. Said land is situated in

Magnetic Variation 11° 20'

Angle from Polaris in Elongation

El Paso County, about 20 miles N. 75° W. from center of County, and known
as survey No. 4 in Block No. 18

BEGINNING AT the N. W. corner of survey No. 3; thence S. 1900 vrs. to
the S. W. corner of survey No. 3; thence W. 1900 vrs.; thence N.
1900 vrs.; thence E. 1900 vrs.

to the place of beginning

Edgar Sparks

Jesse Widmann

Chain Carriers

I, A. H. Parker, State Surveyor for the State of Texas, do hereby
certify that the foregoing survey was made by me according to law under the direction of the Commissioner of
the General Land Office by establishing base lines for the block to which this survey belongs; that the limits,
boundaries and corners, with the marks, natural and artificial, are truly described in the foregoing Plat and Field
Notes.

Surveyed day of August 1900.

A. H. Parker
State Surveyor for the State of Texas.

The State of Texas,

Survey

El Paso County,

No. 5

or District,

Blk. 18

FIELD NOTES of a survey of 640

acres of land made for the Public Free School Fund
by virtue of an Act of the First Called Session of
the Twenty-Sixth Legislature, approved February 23,
1900, providing for the survey and sale of the
unsurveyed school land. Said land is situated in

Magnetic Variation 11° 20'

Angle from Polaris in Elongation

El Paso County, about 20 miles N. 75° W. from center of County, and known
as survey No. 5 in Block No. 18.

BEGINNING AT the N. W. corner of survey No. 4; thence S. 1900 vrs. to

the S. W. corner of survey No. 4; thence W. 1900 vrs.; thence N.

1900 vrs.; thence E. 1900 vrs.

to the place of beginning

Edgar Sparks

Jesse Widmann

Chain Carriers

I, A. H. Parker, State Surveyor for the State of Texas, do hereby
certify that the foregoing survey was made by me according to law under the direction of the Commissioner of
the General Land Office by establishing base lines for the block to which this survey belongs; that the limits,
boundaries and corners, with the marks, natural and artificial, are truly described in the foregoing Plat and Field
Notes.

Surveyed day of August 1900.

A. H. Parker
State Surveyor for the State of Texas.

The State of Texas,

Hudspeth

County,

or

District,

Survey

No. *6*Blk. *18*FIELD NOTES of a survey of *640*

acres of land made for the Public Free School Fund
by virtue of an Act of the First Called Session of
the Twenty-Sixth Legislature, approved February 23,
1900, providing for the survey and sale of the
unsurveyed school land. Said land is situated in

Magnetic Variation *11 20'*
Angle from Polaris in Elongation

28 *N 43° W*
El Paso County, about *20* miles *N. 75° W.* from center of County, and known
as survey No. *6* in Block No. *18*

BEGINNING AT *the N. W. corner of survey No. 5; thence S. 1900 vrs. to*
the S. W. corner of survey No. 5; thence W. 1900 vrs. to the S. E.
corner of survey No. 1, Block 15; thence N. 1900 vrs. to the N. E.
corner of said survey No. 1; thence E. 1900 vrs.

to the place of beginning

*Edgar Sparks**Jesse Widmann*

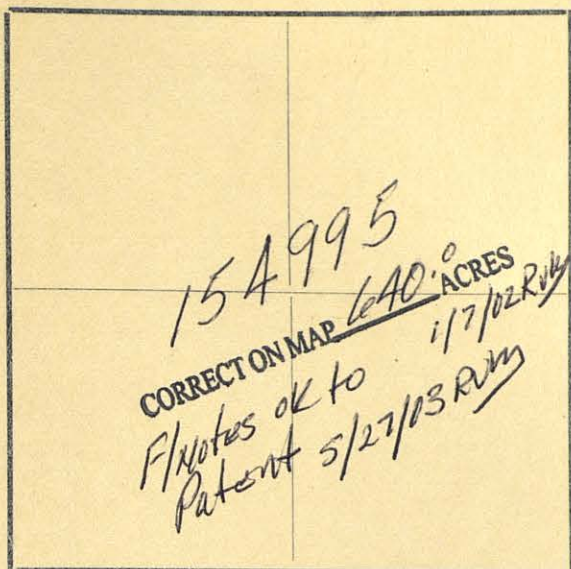
Chain Carriers


A. H. Parker

I, *A. H. Parker*, State Surveyor for the State of Texas, do hereby
certify that the foregoing survey was made by me according to law under the direction of the Commissioner of
the General Land Office by establishing base lines for the block to which this survey belongs; that the limits,
boundaries and corners, with the marks, natural and artificial, are truly described in the foregoing Plat and Field
Notes.

Surveyed day of *August* 1900.

A. H. Parker
State Surveyor for the State of Texas.





The State of Texas,

Hudspeth

County,

or District,

Survey

No. *7*Blk. *18*FIELD NOTES of a survey of *640*

acres of land made for the Public Free School Fund
by virtue of an Act of the First Called Session of
the Twenty-Sixth Legislature, approved February 23,
1900, providing for the survey and sale of the
unsurveyed school land. Said land is situated in

Magnetic Variation *11° 20'*

Angle from Polaris in Elongation

Hudspeth
El Paso

County, about

20 26 miles*45°*
*N. 75° W.**Sierra Blanca*
center of County, and knownas survey No. *7* in Block No. *18*

BEGINNING AT the S. W. corner of survey No. 6; thence S. 1900 vrs. to

the S. E. corner of survey No. 12, Block 10; thence E. 1900 vrs.;

thence N. 1900 vrs. to the S. E. corner No. 6, this Block; thence

W/ 1900 vrs.

142759
CORRECT ON MAP FOR *640* ACRES
3.6.69 YEE

Sparks
29/69
3/26/69
same

to the place of beginning

*Edgar Sparks**Jesse Widmann*

Chain Carriers

I, *A. H. Parker*, State Surveyor for the State of Texas, do hereby
certify that the foregoing survey was made by me according to law under the direction of the Commissioner of
the General Land Office by establishing base lines for the block to which this survey belongs; that the limits,
boundaries and corners, with the marks, natural and artificial, are truly described in the foregoing Plat and Field
Notes.

Surveyed day of *August* 1900.

A. H. Parker
State Surveyor for the State of Texas.

The State of Texas,

Survey

El Paso County,
or _____ District,

No. 8Blk. 18FIELD NOTES of a survey of 640

acres of land made for the Public Free School Fund
by virtue of an Act of the First Called Session of
the Twenty-Sixth Legislature, approved February 23,
1900, providing for the survey and sale of the
unsurveyed school land. Said land is situated in

Magnetic Variation 11 20'

Angle _____ from Polaris in _____ Elongation

Hudspeth County, about 25 1/2 miles N. 43 0 Sierra Blanca
El Paso from center of County, and known
as survey No. 8 in Block No. 18

BEGINNING AT the N. E. corner of survey No. 7; thence S. 1900 vrs. to
the S. E. corner of survey No. 7; thence E. 1900 vrs.; thence N.
1900 vrs.; thence W. 1900 vrs.

102069
CORRECT ON MAP FOR 640 ACRES
11-20-70 YES

to the place of beginning

Edgar SparksJesse Widmann

Chain Carriers

I, A. E. Parker, State Surveyor for the State of Texas, do hereby
certify that the foregoing survey was made by me according to law under the direction of the Commissioner of
the General Land Office by establishing base lines for the block to which this survey belongs; that the limits,
boundaries and corners, with the marks, natural and artificial, are truly described in the foregoing Plat and Field
Notes.

Surveyed _____ day of August 1900.

A. E. Parker
State Surveyor for the State of Texas.

The State of Texas,

Survey

El Paso County,

No. 9

or District,

Blk. 18

FIELD NOTES of a survey of 640

acres of land made for the Public Free School Fund
by virtue of an Act of the First Called Session of
the Twenty-Sixth Legislature, approved February 23,
1900, providing for the survey and sale of the
unsurveyed school land. Said land is situated in

Magnetic Variation 11° 20'

Angle from Polaris in Elongation

El Paso

County, about

20

miles

N 75° W.

from center of County, and known

as survey No. 9 in Block No. 18

BEGINNING AT the N. E. corner of survey No. 8; thence S. 1900 vrs. to the

S. E. corner of survey No. 8; thence E. 1900 vrs.; thence N. 1900

vrs.; thence W. 1900 vrs.

to the place of beginning

Edgar Sparks


Jesse Widmann

Chain Carriers

I, A. H. Parker, State Surveyor for the State of Texas, do hereby
certify that the foregoing survey was made by me according to law under the direction of the Commissioner of
the General Land Office by establishing base lines for the block to which this survey belongs; that the limits,
boundaries and corners, with the marks, natural and artificial, are truly described in the foregoing Plat and Field
Notes.

Surveyed day of August 1900.

State Surveyor for the State of Texas.



The State of Texas,

Survey

El Paso County,

No. 10

or District,

Blk. 18

FIELD NOTES of a survey of 640

acres of land made for the Public Free School Fund
by virtue of an Act of the First Called Session of
the Twenty-Sixth Legislature, approved February 23,
1900, providing for the survey and sale of the
unsurveyed school land. Said land is situated in

Magnetic Variation 11° 20'

Angle from Polaris in Elongation

El Paso County, about 20 miles N. 75° W. from center of County, and known
as survey No. 10 in Block No. 18

BEGINNING AT the N. E. corner of survey No. 9; thence S. 1900 vrs. to
the S. E. corner of survey No. 9; thence E. 1900 vrs.; thence N.
1900 vrs.; thence W. 1900 vrs.

to the place of beginning

Edgar Sparks

Jesse Widmann

Chain Carriers

I, A. H. Parker, State Surveyor for the State of Texas, do hereby
certify that the foregoing survey was made by me according to law under the direction of the Commissioner of
the General Land Office by establishing base lines for the block to which this survey belongs; that the limits,
boundaries and corners, with the marks, natural and artificial, are truly described in the foregoing Plat and Field
Notes.

Surveyed day of August 1900.

A. H. Parker
State Surveyor for the State of Texas.

The State of Texas,

Survey

El Paso County,

No. 11

or District,

Blk. 18

FIELD NOTES of a survey of 640

acres of land made for the Public Free School Fund
by virtue of an Act of the First Called Session of
the Twenty-Sixth Legislature, approved February 23,
1900, providing for the survey and sale of the
unsurveyed school land. Said land is situated in

Magnetic Variation 11° 20'

Angle from Polaris in Elongation

El Paso County, about 20 miles N. 75° W. from center of County, and known
as survey No. 11 in Block No. 18

BEGINNING AT the N. E. corner of survey No. 10; thence S. 1900 vrs. to
the S. E. corner of survey No. 10; thence E. 1900 vrs.; thence N.
1900 vrs.; thence W. 1900 vrs.

to the place of beginning

Edgar Sparks

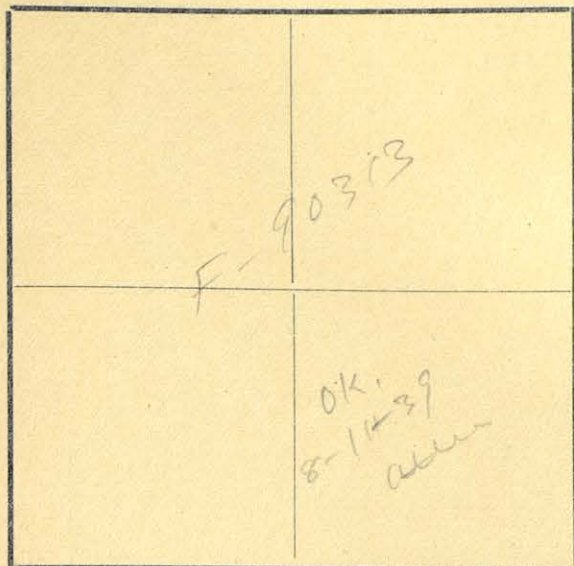
Jesse Widmann

Chain Carriers

I, A. H. Parker, State Surveyor for the State of Texas, do hereby
certify that the foregoing survey was made by me according to law under the direction of the Commissioner of
the General Land Office by establishing base lines for the block to which this survey belongs; that the limits,
boundaries and corners, with the marks, natural and artificial, are truly described in the foregoing Plat and Field
Notes.

Surveyed day of August 1900.

A. H. Parker
State Surveyor for the State of Texas.



The State of Texas,

Survey

El Paso County,

No. 12

or District,

Blk. 18

FIELD NOTES of a survey of 640

acres of land made for the Public Free School Fund
by virtue of an Act of the First Called Session of
the Twenty-Sixth Legislature, approved February 23,
1900, providing for the survey and sale of the
unsurveyed school land. Said land is situated in

Magnetic Variation 11° 20'

Angle from Polaris in Elongation

El Paso County, about 20 miles N. 75° W. from center of County, and known
as survey No. 12 in Block No. 18

BEGINNING AT the N. E. corner of survey No. 11; thence S. 1900 vrs. to
the S. E. corner of survey No. 11; thence E. 1900 vrs.; thence N.
1900 vrs.; thence W. 1900 vrs.

to the place of beginning

Edgar Sparks


Jesse Widmann

Chain Carriers

I, A. H. Parker, State Surveyor for the State of Texas, do hereby
certify that the foregoing survey was made by me according to law under the direction of the Commissioner of
the General Land Office by establishing base lines for the block to which this survey belongs; that the limits,
boundaries and corners, with the marks, natural and artificial, are truly described in the foregoing Plat and Field
Notes.

Surveyed day of August 1900.

A. H. Parker
State Surveyor for the State of Texas.



The State of Texas,
Hudspeth County,
 or _____ District,

Survey
 No. 13
 Blk. 18

FIELD NOTES of a survey of 640
 acres of land made for the Public Free School Fund
 by virtue of an Act of the First Called Session of
 the Twenty-Sixth Legislature, approved February 23,
 1900, providing for the survey and sale of the
 unsurveyed school land. Said land is situated in

Magnetic Variation 11° 20'

Angle _____ from Polaris in _____ Elongation _____

El Paso County, about 20 miles N. 75° W. from center of County, and known
 as survey No. 13 in Block No. 18

BEGINNING AT the S. E. corner of survey No. 12; thence W. 1900 vrs. to
the S. W. corner of survey No. 12; thence S. 1900 vrs.; thence E.
1900 vrs.; thence N. 1900 vrs.

_____ to the place of beginning

Edgar Sparks

Jesse Widmann

} Chain Carriers

I, A. H. Parker, State Surveyor for the State of Texas, do hereby
 certify that the foregoing survey was made by me according to law under the direction of the Commissioner of
 the General Land Office by establishing base lines for the block to which this survey belongs; that the limits,
 boundaries and corners, with the marks, natural and artificial, are truly described in the foregoing Plat and Field
 Notes.

Surveyed _____ day of August 1900.

A. H. Parker
 State Surveyor for the State of Texas.

The State of Texas,

Hudspeth

County,

Survey

No. *14*

or District,

Blk. *18*FIELD NOTES of a survey of *640*

acres of land made for the Public Free School Fund
by virtue of an Act of the First Called Session of
the Twenty-Sixth Legislature, approved February 23,
1900, providing for the survey and sale of the
unsurveyed school land. Said land is situated in

Magnetic Variation *11 20'*

Angle from Polaris in Elongation

Hudspeth

County, about

*23**N 40 W**Sierra Blanca**80*

miles

1.75

from center of County, and known

as survey No. *14* in Block No. *18*

BEGINNING AT the N. W. corner of survey No. 13; thence S. 1900 vrs. to
the S. W. corner of survey No. 13; thence W. 1900 vrs.; thence N.
1900 vrs.; thence E. 1900 vrs.

*Patented
Pat 348,748
9-22-22
Hamm*

93257
✓
CORRECT ON MAP FOR 640 ACRES
12-1-71 YES

to the place of beginning


*Edgar Sparks**Jesse Widmann*

Chain Carriers

I, *A. H. Parker*, State Surveyor for the State of Texas, do hereby
certify that the foregoing survey was made by me according to law under the direction of the Commissioner of
the General Land Office by establishing base lines for the block to which this survey belongs; that the limits,
boundaries and corners, with the marks, natural and artificial, are truly described in the foregoing Plat and Field
Notes.

Surveyed day of *August* 1900.

A. H. Parker
State Surveyor for the State of Texas.

Magnetic Variation 11 20'

Angle from Polaris in Elongation

Hudspeth County, about 23.20 miles N 42° W. from center of County, and known as survey No. 16 in Block No. 18

BEGINNING AT the N. W. corner of survey No. 14; thence S. 1900 vrs. to the S. W. corner of survey No. 14; thence W. 1900 vrs.; thence N. 1900 vrs.; thence E. 1900 vrs.

to the place of beginning

Edgar SparksJesse Widmann

Chain Carriers

I, A. H. Parker, State Surveyor for the State of Texas, do hereby certify that the foregoing survey was made by me according to law under the direction of the Commissioner of the General Land Office by establishing base lines for the block to which this survey belongs; that the limits, boundaries and corners, with the marks, natural and artificial, are truly described in the foregoing Plat and Field Notes.

Surveyed day of August 1900.

A. H. Parker
State Surveyor for the State of Texas.

The State of Texas, } Survey
El Paso County, } No. 15
 or _____ District, } Blk. 18

FIELD NOTES of a survey of 640

acres of land made for the Public Free School Fund by virtue of an Act of the First Called Session of the Twenty-Sixth Legislature, approved February 23, 1900, providing for the survey and sale of the unsurveyed school land. Said land is situated in

Sierra Blanco the

The State of Texas,

Survey

El Paso

County,

No. 16

or

District,

Blk. 18

FIELD NOTES of a survey of 640

acres of land made for the Public Free School Fund
by virtue of an Act of the First Called Session of
the Twenty-Sixth Legislature, approved February 23,
1900, providing for the survey and sale of the
unsurveyed school land. Said land is situated in

Angle from Polaris in Elongation

Hudspeth
El Paso

County, about

24 20

miles

N. 46°

W. 75°

from center of County

and known

as

survey No.

16

in Block No.

18

as survey No. 16 in Block No. 18

BEGINNING AT the N. W. corner of survey No. 15; thence S. 1900 vrs. to

the S. W. corner of survey No. 15; thence W. 1900 vrs.; thence N.

1900 vrs.; thence E. 1900 vrs.

to the place of beginning

Edgar Sparks


Jesse Widmann

Chain Carriers

I, A. H. Parker, State Surveyor for the State of Texas, do hereby
certify that the foregoing survey was made by me according to law under the direction of the Commissioner of
the General Land Office by establishing base lines for the block to which this survey belongs; that the limits,
boundaries and corners, with the marks, natural and artificial, are truly described in the foregoing Plat and Field
Notes.

Surveyed day of August 1900.

State Surveyor for the State of Texas.



The State of Texas,

Survey

El Paso County,No. 17

or _____ District,

Blk. 18FIELD NOTES of a survey of 640

acres of land made for the Public Free School Fund
by virtue of an Act of the First Called Session of
the Twenty-Sixth Legislature, approved February 23,
1900, providing for the survey and sale of the
unsurveyed school land. Said land is situated in

Magnetic Variation 11° 20'

Angle _____ from Polaris in _____ Elongation

Hudspeth
El Paso County, about 25 20 miles N. 45° W. from center of County, and known

as survey No. 17 in Block No. 18

BEGINNING AT the N. W. corner of survey No. 16; thence S. 1900 vrs. to
the S. W. corner of survey No. 16; thence W. 1900 vrs.; thence N.
1900 vrs.; thence E. 1900 vrs.

to the place of beginning

Edgar SparksJesse Widmann

Chain Carriers

I, A. H. Parker, State Surveyor for the State of Texas, do hereby
certify that the foregoing survey was made by me according to law under the direction of the Commissioner of
the General Land Office by establishing base lines for the block to which this survey belongs; that the limits,
boundaries and corners, with the marks, natural and artificial, are truly described in the foregoing Plat and Field
Notes.

Surveyed _____ day of August 1900.

A. H. Parker
State Surveyor for the State of Texas.



The State of Texas,

Survey

Hudspeth

County,

No. *18*

or

District,

Blk. *18*FIELD NOTES of a survey of *640*

acres of land made for the Public Free School Fund
by virtue of an Act of the First Called Session of
the Twenty-Sixth Legislature, approved February 23,
1900, providing for the survey and sale of the
unsurveyed school land. Said land is situated in

Angle..... from Polaris in..... Elongation

Hudspeth

County, about

26

miles

*N 47° W**Sierra Blanca*

from center of County, and known

as survey No. *18* in Block No. *18*

BEGINNING AT *the N. W. corner of survey No. 17; thence S. 1900 vrs. to*
the S. W. corner of survey No. 17; thence W. 1900 vrs.; thence N.
1900 vrs.; thence E. 1900 vrs.

to the place of beginning

*Edgar Sparks**Jesse Widmann*

Chain Carriers

I, *A. H. Parker*, State Surveyor for the State of Texas, do hereby
certify that the foregoing survey was made by me according to law under the direction of the Commissioner of
the General Land Office by establishing base lines for the block to which this survey belongs; that the limits,
boundaries and corners, with the marks, natural and artificial, are truly described in the foregoing Plat and Field
Notes.

Surveyed..... day of *August* 1900.

A. H. Parker
State Surveyor for the State of Texas.

The State of Texas,

Survey

El Paso County,

No. 19

or District,

Blk. 18

FIELD NOTES of a survey of 640

acres of land made for the Public Free School Fund
by virtue of an Act of the First Called Session of
the Twenty-Sixth Legislature, approved February 23,
1900, providing for the survey and sale of the
unsurveyed school land. Said land is situated in

Magnetic Variation 11 20'

Angle from Polaris in Elongation

El Paso County, about 20' miles N. 75° W. from center of County, and known
as survey No. 19 in Block No. 18

BEGINNING AT the S. W. corner of survey No. 18; thence E. 1900 vrs.
to the S. E. corner of survey No. 18; thence S. 1900 vrs.; thence W.
1900 vrs. to the S. E. corner of survey No. 24, Block 16; thence N.
1900 vrs.

to the place of beginning

Edgar Sparks


Jesse Widmann

Chain Carriers

I, A. H. Parker, State Surveyor for the State of Texas, do hereby
certify that the foregoing survey was made by me according to law under the direction of the Commissioner of
the General Land Office by establishing base lines for the block to which this survey belongs; that the limits,
boundaries and corners, with the marks, natural and artificial, are truly described in the foregoing Plat and Field
Notes.

Surveyed day of August 1900.

A. H. Parker
State Surveyor for the State of Texas.



The State of Texas,

Hudspeth~~El Paso~~

County,

or

District,

Survey

No. *20*Blk. *18*FIELD NOTES of a survey of *640*

acres of land made for the Public Free School Fund
by virtue of an Act of the First Called Session of
the Twenty-Sixth Legislature, approved February 23,
1900, providing for the survey and sale of the
unsurveyed school land. Said land is situated in

Magnetic Variation *11 20'*

Angle from Polaris in Elongation

Hudspeth

County, about

24
20

miles

N. 27°
*75°**Sierra Blanca*

from center of County, and known

as survey No. *20* in Block No. *18*

BEGINNING AT the N. E. Corner of survey No. 19; thence S. 1900 vrs. to

the S. E. corner of survey No. 19; thence E. 1900 vrs.; thence N.

1900 vrs.; thence W. 1900 .

Platted
5-29-09
rec'd 26th
Pat 23rd
exam

142567
CORRECT ON MAP FOR *640* ACRES
6-14-09
YES

to the place of beginning

*Edgar Sparks**Jesse Widmann*


Chain Carriers

I, *A. H. Parker*, State Surveyor for the State of Texas, do hereby

certify that the foregoing survey was made by me according to law under the direction of the Commissioner of
the General Land Office by establishing base lines for the block to which this survey belongs; that the limits,
boundaries and corners, with the marks, natural and artificial, are truly described in the foregoing Plat and Field
Notes.

Surveyed day of *August* 1900.

A. H. Parker
State Surveyor for the State of Texas.



The State of Texas,

Survey

Hudspeth

County,

No. *21*

or

District,

Blk. *18*FIELD NOTES of a survey of *640*

acres of land made for the Public Free School Fund
by virtue of an Act of the First Called Session of
the Twenty-Sixth Legislature, approved February 23,
1900, providing for the survey and sale of the
unsurveyed school land. Said land is situated in

Magnetic Variation *11 20'*

Angle from Polaris in Elongation

Hudspeth

County, about

24

miles

*45°**Sierra Blanca*

W. from center of County, and known

as survey No. *21* in Block No. *18*BEGINNING AT *the N. E. corner of survey No. 20; thence S. 1900 vrs. to**the S. E. corner of survey No. 20; thence E. 1900 vrs.; thence N.**1900 vrs.; thence W. 1900 vrs.*

Patented
5-29-69
rel 30-69
pat 2-22-70

93256
CORRECT ON MAP FOR *640* ACRES
5/14/69 VES

to the place of beginning

Edgar Sparks


Chain Carriers

*Jesse Widmann*I, *A. H. Parker*, State Surveyor for the State of Texas, do hereby

certify that the foregoing survey was made by me according to law under the direction of the Commissioner of
the General Land Office by establishing base lines for the block to which this survey belongs; that the limits,
boundaries and corners, with the marks, natural and artificial, are truly described in the foregoing Plat and Field
Notes.

Surveyed day of *August* 1900.

A. H. Parker
State Surveyor for the State of Texas.



The State of Texas,

Survey

El Paso County,

No. 22

or District,

Blk. 18

FIELD NOTES of a survey of 640

acres of land made for the Public Free School Fund
by virtue of an Act of the First Called Session of
the Twenty-Sixth Legislature, approved February 23,
1900, providing for the survey and sale of the
unsurveyed school land. Said land is situated in

Magnetic Variation 11° 20'

Angle from Polaris in Elongation

El Paso County, about 20 miles N. 75° W. from center of County, and known
as survey No. 22 in Block No. 18

BEGINNING AT the N. E. corner of survey No. 21; thence S. 1900 vrs. to
the S. E. corner of survey No. 21; thence E. 1900 vrs.; thence N.
1900 vrs.; thence W. 1900 vrs.

to the place of beginning

Edgar Sparks


Jesse Widmann

Chain Carriers

I, A. H. Parker, State Surveyor for the State of Texas, do hereby
certify that the foregoing survey was made by me according to law under the direction of the Commissioner of
the General Land Office by establishing base lines for the block to which this survey belongs; that the limits,
boundaries and corners, with the marks, natural and artificial, are truly described in the foregoing Plat and Field
Notes.

Surveyed day of August 1900.

A. H. Parker
State Surveyor for the State of Texas.



The State of Texas,

Survey

Hudspeth

County,

No. *23*

or

District,

Blk. *18*FIELD NOTES of a survey of *640*

acres of land made for the Public Free School Fund
by virtue of an Act of the First Called Session of
the Twenty-Sixth Legislature, approved February 23,
1900, providing for the survey and sale of the
unsurveyed school land. Said land is situated in

Angle from Polaris in Elongation

Hudspeth

County, about

22
29

miles

N 75 W.
*N 41 W**Sierra Blanca*

from center of County, and known

as survey No. *23* in Block No. *18*

BEGINNING AT the N. E. corner of survey No. 22; thence S. 1900 vrs. to

the S. E. corner of survey No. 22; thence E. 1900 vrs.; thence N.

1900 vrs.; thence W. 1900 vrs.

93260
CORRECT ON MAP FOR 640 ACRES
12-1-71 VES

to the place of beginning

*Edgar Spalls**Jesse Widmann*

Chain Carriers

I, *A. H. Parker*

, State Surveyor for the State of Texas, do hereby

certify that the foregoing survey was made by me according to law under the direction of the Commissioner of
the General Land Office by establishing base lines for the block to which this survey belongs; that the limits,
boundaries and corners, with the marks, natural and artificial, are truly described in the foregoing Plat and Field
Notes.

Surveyed day of *August* 1900.

A. H. Parker
State Surveyor for the State of Texas.

The State of Texas,

~~El Paso~~ ^{Hudspeth}

County,

or _____ District,

Survey

No. 24Blk. 18FIELD NOTES of a survey of 640

acres of land made for the Public Free School Fund
by virtue of an Act of the First Called Session of
the Twenty-Sixth Legislature, approved February 23,
1900, providing for the survey and sale of the
unsurveyed school land. Said land is situated in

Magnetic Variation 11° 20'

Angle _____ from Polaris in _____ Elongation _____

El Paso County, about 20 miles N. 75° W. from center of County, and known
as survey No. 24 in Block No. 18

BEGINNING AT the N. E. corner of survey No. 23; thence S. 1900 vrs. to
the S. E. corner of survey No. 23; thence E. 1900 vrs. to the N. E.
corner No. 1, Block 19; thence N. 1900 vrs. to the S. E. corner of
survey No. 13, this Block; thence W. 1900 vrs.

_____ to the place of beginning


Edgar SparksJesse Widmann

Chain Carriers

I, A. H. Parker, State Surveyor for the State of Texas, do hereby
certify that the foregoing survey was made by me according to law under the direction of the Commissioner of
the General Land Office by establishing base lines for the block to which this survey belongs; that the limits,
boundaries and corners, with the marks, natural and artificial, are truly described in the foregoing Plat and Field
Notes.

Surveyed _____ day of August 1900.

A. H. Parker
State Surveyor for the State of Texas.



The State of Texas,

Hudspeth~~El Paso~~

County,

Survey

No. 1

or

District,

Blk. 19FIELD NOTES of a survey of 640

acres of land made for the Public Free School Fund
by virtue of an Act of the First Called Session of
the Twenty-Sixth Legislature, approved February 23,
1900, providing for the survey and sale of the
unsurveyed school land. Said land is situated in

Angle..... from Polaris in..... Elongation

Hudspeth~~El Paso~~

County, about

20

miles

N 42° W.*Sierra Blanca*

from center of County, and known

as survey No. 1 in Block No. 19

BEGINNING AT the S. E. corner of survey No. 24, Block 18; thence W. 1900
vrs. to the S. W. corner of survey No. 24; thence S. 1900 vrs.; thence
E. 1900 vrs.; thence N. 1900 vrs. (This block contains good grass land)

to the place of beginning

Edgar SparksJesse Widmann

Chain Carriers

I, A. H. Parker, State Surveyor for the State of Texas, do hereby
certify that the foregoing survey was made by me according to law under the direction of the Commissioner of
the General Land Office by establishing base lines for the block to which this survey belongs; that the limits,
boundaries and corners, with the marks, natural and artificial, are truly described in the foregoing Plat and Field
Notes.

Surveyed..... day of August 1900.

A. H. Parker
State Surveyor for the State of Texas.

The State of Texas,

Survey

El Paso County,

No. 2

or District,

Blk. 19

FIELD NOTES of a survey of 640

acres of land made for the Public Free School Fund
by virtue of an Act of the First Called Session of
the Twenty-Sixth Legislature, approved February 23,
1900, providing for the survey and sale of the
unsurveyed school land. Said land is situated in

Magnetic Variation 11° 20'

Angle from Polaris in Elongation

Hudspeth County, about 22 miles N. 43° W. from center of County, and known
as survey No. 2 in Block No. 19

BEGINNING AT the N.W. corner of survey No. 1; thence S. 1900 vrs. to
the S. W. corner of survey No. 1; thence W. 1900 vrs.; thence N.
1900 vrs.; thence E. 1900 vrs.

O/C
640 d.
12/8/50
VES

to the place of beginning

Edgar Sparks


Jesse Widmann

Chain Carriers

I, A. H. Parker, State Surveyor for the State of Texas, do hereby
certify that the foregoing survey was made by me according to law under the direction of the Commissioner of
the General Land Office by establishing base lines for the block to which this survey belongs; that the limits,
boundaries and corners, with the marks, natural and artificial, are truly described in the foregoing Plat and Field
Notes.

Surveyed day of August 1900.

A. H. Parker
State Surveyor for the State of Texas.



Magnetic Variation..... 11 20'

Angle..... from Polaris in..... Elongation

Hudspeth
~~El Paso~~ County, about *22* miles *N. 45° W.* *Sierra Blanca*
~~El Paso~~ from center of County, and known

as survey No. *3* in Block No. *19*

BEGINNING AT *the N. W. corner of survey No. 2; thence S. 1900 vrs. to*
the S. W. corner of survey No. 2; thence W. 1900 vrs.; thence N.
1900 vrs.; thence E. 1900 vrs.

OK for 6402-
12/8/50 VES

to the place of beginning

*Edgar Sparks**Jesse Widmann*

Chain Carriers

I, *A. H. Parker*, State Surveyor for the State of Texas, do hereby
 certify that the foregoing survey was made by me according to law under the direction of the Commissioner of
 the General Land Office by establishing base lines for the block to which this survey belongs; that the limits,
 boundaries and corners, with the marks, natural and artificial, are truly described in the foregoing Plat and Field
 Notes.

Surveyed..... day of *August* 1900.

A. H. Parker
 State Surveyor for the State of Texas.

The State of Texas,

Survey

El Paso County,

No. 4

or District,

Blk. 19

FIELD NOTES of a survey of 640

acres of land made for the Public Free School Fund
by virtue of an Act of the First Called Session of
the Twenty-Sixth Legislature, approved February 23,
1900, providing for the survey and sale of the
unsurveyed school land. Said land is situated in

Magnetic Variation 11 20'

Angle from Polaris in Elongation

Hudspeth County, about 23 miles N. 46° W. Sierra Blanca
El Paso from center of County, and known

as survey No. 4 in Block No. 19

BEGINNING AT the N. W. corner of survey No. 3; thence S. 1900 vrs. to
the S. W. corner of survey No. 3; thence W. 1900 vrs.; thence N.
1900 vrs.; thence E. 1900 vrs.

OK for 640 a.
12/3/00 JES

to the place of beginning

Edgar Sparks


Jesse Widmann

Chain Carriers

I, A. H. Parker, State Surveyor for the State of Texas, do hereby
certify that the foregoing survey was made by me according to law under the direction of the Commissioner of
the General Land Office by establishing base lines for the block to which this survey belongs; that the limits,
boundaries and corners, with the marks, natural and artificial, are truly described in the foregoing Plat and Field
Notes.

Surveyed day of August 1900.

A. H. Parker
State Surveyor for the State of Texas.

Magnetic Variation 11° 20'

Angle..... from Polaris in..... Elongation

Hudspeth
El Paso County, about24
20

miles

N. 48° W.
W.from Sierra Blanca
center of County, and knownas survey No. 5 in Block No. 19

BEGINNING AT

the N. W. corner of survey No. 4; thence S. 1900 vrs. to
 the S. W. corner of survey No. 4; thence W. 1900 vrs.; thence N.
 1900 vrs.; thence E. 1900 vrs.

PATENTED

10/18/82

NO.

119

V. L.

45-13

MAILED CO. CLK.

10/28/82on 28.

to the place of beginning


Edgar SparksJesse Widmann

Chain Carriers

I, A. H. Parker, State Surveyor for the State of Texas, do hereby
 certify that the foregoing survey was made by me according to law under the direction of the Commissioner of
 the General Land Office by establishing base lines for the block to which this survey belongs; that the limits,
 boundaries and corners, with the marks, natural and artificial, are truly described in the foregoing Plat and Field
 Notes.

Surveyed..... day of August 1900.

A. H. Parker
 State Surveyor for the State of Texas.

Magnetic Variation $11^{\circ} 20'$

Angle from Polaris in Elongation

Angle $11^{\circ} 20'$ from Polaris in Hudspeth County, about 24 miles N. 49° W. from Sierra Blanca center of County, and known as survey No. 6 in Block No. 19

BEGINNING AT the N. W. corner of survey No. 5; thence S. 1900 vrs. to the S. W. corner of survey No. 5; thence W. 1900 vrs. to the E. line of Tsp. No. 6; Block 74, T. & P. Ry. Co.; thence N. 1900 vrs. to the N. E. corner of said Tsp.; thence E. 1900 vrs.

PATENTED

10/18/82

NO.

120 VOL 45-B

MAILED CO. CLK.

10/28/1982mm

to the place of beginning


Edgar SparksJesse Widmann

Chain Carriers

I, A. H. Parker, State Surveyor for the State of Texas, do hereby certify that the foregoing survey was made by me according to law under the direction of the Commissioner of the General Land Office by establishing base lines for the block to which this survey belongs; that the limits, boundaries and corners, with the marks, natural and artificial, are truly described in the foregoing Plat and Field Notes.

Surveyed August day of 1900.

A. H. Parker
State Surveyor for the State of Texas.



Magnetic Variation $11^{\circ} 20'$

Angle from Polaris in Elongation

Hudspeth County, about 25 miles N. 50° W from center of County, and known as survey No. 7 in Block No. 19

BEGINNING AT the S. W. corner of survey No. 6, in the E. line of Tsp.

No. 6, Block 74, T. & P. Ry. Co.; thence E. 1900 vrs. to the S. E. corner of survey No. 6; thence S. 1900 vrs.; thence W. 1900 vrs. thence N. 1900 vrs.

PATENTED

NO.

VOL.

MAILED CO. CLK.

to the place of beginning

Edgar Sparks

Jesse Widmann

Chain Carriers

I, A. H. Parker, State Surveyor for the State of Texas, do hereby certify that the foregoing survey was made by me according to law under the direction of the Commissioner of the General Land Office by establishing base lines for the block to which this survey belongs; that the limits, boundaries and corners, with the marks, natural and artificial, are truly described in the foregoing Plat and Field Notes.

Surveyed day of August 1900.

A. H. Parker
State Surveyor for the State of Texas.

The State of Texas,

Hudspeth~~El Paso~~

County,


or

District,

Survey

No. *8*Blk. *19*FIELD NOTES of a survey of *640*

acres of land made for the Public Free School Fund
by virtue of an Act of the First Called Session of
the Twenty-Sixth Legislature, approved February 23,
1900, providing for the survey and sale of the
unsurveyed school land. Said land is situated in

Magnetic Variation *11° 20'*

Angle from Polaris in Elongation

Hudspeth~~El Paso~~

County, about

24
~~20~~

miles

N. 50° W.~~W.~~*Sierra Blanca*

from center of County, and known

as survey No. *8* in Block No. *19*

BEGINNING AT the N. E. corner of survey No. 7; thence S. 1900 vrs. to

the S. E. corner of survey No. 7; thence E. 1900 vrs.; thence N.

1900 vrs.; thence W. 1900 vrs.

PATENTED *10/18/82*
NO. *122* VOL. *45-B*
MAILED CO. CLK. *10/28/82*
m. Weber

to the place of beginning


*Edgar Sparks**Jesse Widmann*

Chain Carriers

I, *A. H. Parker*, State Surveyor for the State of Texas, do hereby
certify that the foregoing survey was made by me according to law under the direction of the Commissioner of
the General Land Office by establishing base lines for the block to which this survey belongs; that the limits,
boundaries and corners, with the marks, natural and artificial, are truly described in the foregoing Plat and Field
Notes.

Surveyed day of *August* 1900.

A. H. Parker
State Surveyor for the State of Texas.

Magnetic Variation 11°20'

Angle from Polaris in Elongation

Hudspeth County, about 23 miles N. 49° W from center of County, and known as survey No. 9 in Block No. 19

BEGINNING AT the N. E. corner of survey No. 8; thence S. 1900 vrs. to the S. E. corner of survey No. 8; thence E. 1900 vrs.; thence N. 1900 vrs.; thence W. 1900 vrs.

PATENTED 10/18/82
NO. 123 VOL. 45-B
MAILED CO. CLK. 10/28/1982
mw

to the place of beginning


Edgar SparksJesse Widmann

Chain Carriers

I, A. H. Parker, State Surveyor for the State of Texas, do hereby certify that the foregoing survey was made by me according to law under the direction of the Commissioner of the General Land Office by establishing base lines for the block to which this survey belongs; that the limits, boundaries and corners, with the marks, natural and artificial, are truly described in the foregoing Plat and Field Notes.

Surveyed day of August 1900.

A. H. Parker
State Surveyor for the State of Texas.



The State of Texas,

Survey

El Paso

County,

No. 10

or

District,

Blk. 19FIELD NOTES of a survey of 640

acres of land made for the Public Free School Fund
by virtue of an Act of the First Called Session of
the Twenty-Sixth Legislature, approved February 23,
1900, providing for the survey and sale of the
unsurveyed school land. Said land is situated in

Angle from Polaris in Elongation

Hudspeth

County, about

22
20

miles

N. 47° WSierra Blanca.W.

from center of County, and known

as survey No. 10 in Block No. 19BEGINNING AT the N. E. corner of survey No. 9; thence S. 1900 vrs. tothe S. E. corner of survey No. 9; thence E. 1900 vrs.; thence N.1900 vrs.; thence W. 1900 vrs.OK for 640 a.12/8/50 VES

to the place of beginning

Edgar SparksJesse Widmann

Chain Carriers

I, A. H. Parker, State Surveyor for the State of Texas, do hereby
certify that the foregoing survey was made by me according to law under the direction of the Commissioner of
the General Land Office by establishing base lines for the block to which this survey belongs; that the limits,
boundaries and corners, with the marks, natural and artificial, are truly described in the foregoing Plat and Field
Notes.

Surveyed August day of 1900.

A. H. Parker
State Surveyor for the State of Texas.

The State of Texas,

Survey

El Paso

County,

No. 11

or

District,

Blk. 19FIELD NOTES of a survey of 640

acres of land made for the Public Free School Fund
by virtue of an Act of the First Called Session of
the Twenty-Sixth Legislature, approved February 23,
1900, providing for the survey and sale of the
unsurveyed school land. Said land is situated in

Magnetic Variation

11° 20'

Angle from Polaris in Elongation

Hudspeth

County, about

21

miles

N. 45° W.Sierra Blanca

from center of County, and known

as survey No. 11 in Block No. 19BEGINNING AT the N. E. corner of survey No. 10; thence S. 1900 vrs. tothe S. E. corner of survey No. 10; thence E. 1900 vrs.; thence N.1900 vrs.; thence W. 1900 vrs.

OK for 640 s-
12/8/50 VES

to the place of beginning

Edgar SparksJesse Widmann

Chain Carriers

I, A. H. Parker, State Surveyor for the State of Texas, do hereby
certify that the foregoing survey was made by me according to law under the direction of the Commissioner of
the General Land Office by establishing base lines for the block to which this survey belongs; that the limits,
boundaries and corners, with the marks, natural and artificial, are truly described in the foregoing Plat and Field
Notes.

Surveyed day of August 1900.

A. H. Parker
State Surveyor for the State of Texas.

The State of Texas,

Rudspeth~~El Paso~~

County,

or

District,

Survey

No. 12

Blk. 19

FIELD NOTES of a survey of 640

acres of land made for the Public Free School Fund
by virtue of an Act of the First Called Session of
the Twenty-Sixth Legislature, approved February 23,
1900, providing for the survey and sale of the
unsurveyed school land. Said land is situated in

Magnetic Variation 11° 20'

Angle from Polaris in Elongation

Rudspeth~~El Paso~~

County, about

20

miles

N 43° W

Sierra Blanca

W.

from center of County, and known

as survey No. 12 in Block No. 19

BEGINNING AT the N. E. corner of survey No. 11; thence S. 1900 vrs. to
the S. E. corner of survey No. 11; thence E. 1900 vrs. to the S. W.
corner of survey No. 7, Block 22; thence N. 1900 vrs. to the S. E.
corner of survey No. 1, this Block; thence W. 1900 vrs.

to the place of beginning

Edgar Sparks

Jesse Widmann

Chain Carriers

I, *A. H. Parker*, State Surveyor for the State of Texas, do hereby
certify that the foregoing survey was made by me according to law under the direction of the Commissioner of
the General Land Office by establishing base lines for the block to which this survey belongs; that the limits,
boundaries and corners, with the marks, natural and artificial, are truly described in the foregoing Plat and Field
Notes.

Surveyed day of August 1900.

A. H. Parker
State Surveyor for the State of Texas.

The State of Texas,

Survey

El Paso

County,

No. 13

or

District,

Blk. 19

FIELD NOTES of a survey of 640

acres of land made for the Public Free School Fund
by virtue of an Act of the First Called Session of
the Twenty-Sixth Legislature, approved February 23,
1900, providing for the survey and sale of the
unsurveyed school land. Said land is situated in

Magnetic Variation $11^{\circ} 20'$
Angle from Polaris in Elongation

El Paso County, about 19 miles N 45° W Sierra Blanca
from center of County, and known
as survey No. 13 in Block No. 19

BEGINNING AT the S. E. corner of survey No. 12; thence W. 1900 vrs. to
the S. W. corner of survey No. 12; thence S. 1900 vrs.; thence E.
1900 vrs. to the S. W. corner of survey No. 18, Block 22; thence N.
1900 vrs.

*Approved by
J. H. 6/6/53
J. H. W.
Con.*

to the place of beginning

Edgar Sparks

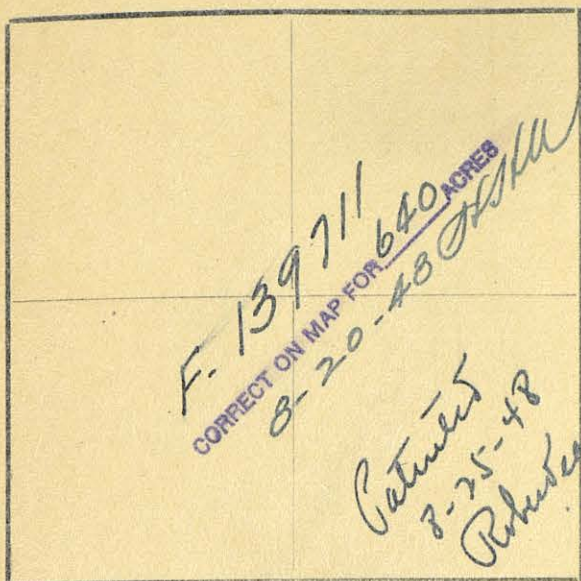
Jesse Widmann

Chain Carriers

I, A. H. Parker, State Surveyor for the State of Texas, do hereby
certify that the foregoing survey was made by me according to law under the direction of the Commissioner of
the General Land Office by establishing base lines for the block to which this survey belongs; that the limits,
boundaries and corners, with the marks, natural and artificial, are truly described in the foregoing Plat and Field
Notes.

Surveyed day of AUGUST 1900.

A. H. Parker
State Surveyor for the State of Texas.



The State of Texas,

Rudolph
~~El Paso~~ County, Survey
 No. 14
 or District, Blk. 19

FIELD NOTES of a survey of 640
 acres of land made for the Public Free School Fund
 by virtue of an Act of the First Called Session of
 the Twenty-Sixth Legislature, approved February 23,
 1900, providing for the survey and sale of the
 unsurveyed school land. Said land is situated in
 N 48° W Sierra Blanca
 W. from center of County, and known

Magnetic Variation 11° 20'

Angle from Polaris in Elongation

Rudolph
~~El Paso~~ County, about 20 miles W. from center of County, and known
 as survey No. 14 in Block No. 19

BEGINNING AT the N. W. corner of survey No. 13; thence S. 1900 vrs. to
 the S. W. corner of survey No. 13; thence W. 1900 vrs.; thence N.
 1900 vrs.; thence E. 1900 vrs.

to the place of beginning

Edgar Sparks


Jesse Widmann

Chain Carriers

I, A. H. Parker, State Surveyor for the State of Texas, do hereby
 certify that the foregoing survey was made by me according to law under the direction of the Commissioner of
 the General Land Office by establishing base lines for the block to which this survey belongs; that the limits,
 boundaries and corners, with the marks, natural and artificial, are truly described in the foregoing Plat and Field
 Notes.

Surveyed day of August 1900.

A. H. Parker
 State Surveyor for the State of Texas.



Magnetic Variation 11 20'

Angle from Polaris in Elongation

Hudspeth County, about 21 miles N. 50° W. Sierra Blanca
~~El Paso~~ as survey No. 15 in Block No. 19

BEGINNING AT the N. W. corner of survey No. 14; thence S. 1900 vrs. to
 the S. W. corner of survey No. 14; thence W. 1900 vrs.; thence N.
 1900 vrs.; thence E. 1900 vrs.

PATENTED

10/18/82

NO.

124

45-16

MAILED CO. CLK.

10/28/1982

mmw

to the place of beginning

Edgar Sparks


Jesse Widmann

} Chain Carriers

I, A. H. Parker, State Surveyor for the State of Texas, do hereby
 certify that the foregoing survey was made by me according to law under the direction of the Commissioner of
 the General Land Office by establishing base lines for the block to which this survey belongs; that the limits,
 boundaries and corners, with the marks, natural and artificial, are truly described in the foregoing Plat and Field
 Notes.

Surveyed day of August 1900.

A. H. Parker
 State Surveyor for the State of Texas.



Magnetic Variation $11^{\circ} 20'$

Angle from Polaris in Elongation

Hudspeth County, about 22 miles N. 50 W. from center of County, and known as survey No. 16 in Block No. 19

BEGINNING AT the N. W. corner of survey No. 15; thence S. 1900 vrs. to the S. W. corner of survey No. 15; thence W. 1900 vrs.; thence N. 1900 vrs.; thence E. 1900 vrs.

PATENTED 10/18/82
NO. 125 VOL. 45-13
MAILED CO. CLK. 10/28/82
mzw

to the place of beginning

Edgar Sparks

Jesse Widmann

} Chain Carriers

I, A. H. Parker, State Surveyor for the State of Texas, do hereby certify that the foregoing survey was made by me according to law under the direction of the Commissioner of the General Land Office by establishing base lines for the block to which this survey belongs; that the limits, boundaries and corners, with the marks, natural and artificial, are truly described in the foregoing Plat and Field Notes.

Surveyed August day of 1900.

A. H. Parker
State Surveyor for the State of Texas.

The State of Texas,

Survey

Hudspeth

County,

No. *17*

or

District,

Blk. *19*FIELD NOTES of a survey of *640*

acres of land made for the Public Free School Fund
by virtue of an Act of the First Called Session of
the Twenty-Sixth Legislature, approved February 23,
1900, providing for the survey and sale of the
unsurveyed school land. Said land is situated in

Magnetic Variation *11° 20'*
Angle from Polaris in Elongation

Hudspeth
El Paso County, about *23* miles *N. 51° W.* from center of County, and known
as survey No. *17* in Block No. *19*

BEGINNING AT the N. W. corner of survey No. 16; thence S. 1900 vrs. to
the S. W. corner of survey No. 16; thence W. 1900 vrs.; thence N.
1900 vrs.; thence E. 1900 vrs.

PATENTED

10/18/1982

NO.

*126*VOL. *45-B*

MAILED CO. CLK.

*10/28/82**mzw*

to the place of beginning


*Edgar Sparks**Jesse Widmann*


Chain Carriers

I, *A. H. Parker*, State Surveyor for the State of Texas, do hereby
certify that the foregoing survey was made by me according to law under the direction of the Commissioner of
the General Land Office by establishing base lines for the block to which this survey belongs; that the limits,
boundaries and corners, with the marks, natural and artificial, are truly described in the foregoing Plat and Field
Notes.

Surveyed day of *August* 1900.

A. H. Parker
State Surveyor for the State of Texas.





The State of Texas,

Survey

Hudspeth

County,

No. 18

or

District,

Blk. 19FIELD NOTES of a survey of 640

acres of land made for the Public Free School Fund
by virtue of an Act of the First Called Session of
the Twenty-Sixth Legislature, approved February 23,
1900, providing for the survey and sale of the
unsurveyed school land. Said land is situated in

Magnetic Variation 11° 20'

Angle from Polaris in Elongation

Hudspeth

County, about

24

miles

N. 52° W.

W.

Sierra Blanca

from center of County, and known

as survey No. 18 in Block No. 19

BEGINNING AT the N. W. corner of survey No. 17; thence S. 1900 vrs. to
the S. W. corner of survey No. 17; thence W. 1900 vrs. to the E.
line of Tsp. No. 6, Block 74, T. & P. Ry. Co.; thence N. 1900 vrs. to
the S. W. corner of survey No. 7; thence E. 1900 vrs.

PATENTED 10/18/1982NO. 127 V.L. 45-BMAILED CO. CLK. 10/28/82
m.w.

to the place of beginning


Edgar SparksJesse Widmann

Chain Carriers

I, A. H. Parker, State Surveyor for the State of Texas, do hereby
certify that the foregoing survey was made by me according to law under the direction of the Commissioner of
the General Land Office by establishing base lines for the block to which this survey belongs; that the limits,
boundaries and corners, with the marks, natural and artificial, are truly described in the foregoing Plat and Field
Notes.

Surveyed day of August 1900.

State Surveyor for the State of Texas.

Magnetic Variation $11^{\circ} 20'$

Angle from Polaris in Elongation

Hudspeth
El Paso County, about23 miles N. 54° W. Sierra Blanca
from center of County, and known

as survey No. 19 in Block No. 19

BEGINNING AT the the S. W. corner of survey No. 18 in the E. line of Tsp.

No. 6, Block 74, T. & P. Ry. Co.; thence S. 1900 vrs.; thence E.

1900 vrs.; thence N. 1900 vrs. to the S. E. corner of survey No. 18;

thence W. 1900 vrs.

PATENTED 10/18/1982

NO. 128 V.L. 45-18

MAILED CO. CLK. 10/28/82

to the place of beginning

Edgar Sparks


Jesse Widmann

Chain Carriers

I, A. H. Parker, State Surveyor for the State of Texas, do hereby certify that the foregoing survey was made by me according to law under the direction of the Commissioner of the General Land Office by establishing base lines for the block to which this survey belongs; that the limits, boundaries and corners, with the marks, natural and artificial, are truly described in the foregoing Plat and Field Notes.

Surveyed day of August 1900.

State Surveyor for the State of Texas.



The State of Texas,

Survey

El Paso County,

No. 20

or District,

Blk. 19

FIELD NOTES of a survey of 640

acres of land made for the Public Free School Fund
by virtue of an Act of the First Called Session of
the Twenty-Sixth Legislature, approved February 23,
1900, providing for the survey and sale of the
unsurveyed school land. Said land is situated in

Magnetic Variation

11° 20'

Angle from Polaris in Elongation

El Paso County, about 20 miles W. from center of County, and known
as survey No. 20 in Block No. 19

BEGINNING AT the N. E. corner of survey No. 19; thence S. 1800 vrs. to
the S. E. corner of survey No. 19; thence E. 1900 vrs.; thence N.
1900 vrs.; thence W. 1900 vrs.

see
152194
for cor. f.n.

to the place of beginning

Edgar Sparke


Jesse Widmann

Chain Carriers

I, A. H. Parker, State Surveyor for the State of Texas, do hereby
certify that the foregoing survey was made by me according to law under the direction of the Commissioner of
the General Land Office by establishing base lines for the block to which this survey belongs; that the limits,
boundaries and corners, with the marks, natural and artificial, are truly described in the foregoing Plat and Field
Notes.

Surveyed day of August 1900.

A. H. Parker
State Surveyor for the State of Texas.



The State of Texas,

Survey

El Paso

County,

No. 21

or

District,

Blk. 19

FIELD NOTES of a survey of 640

acres of land made for the Public Free School Fund
by virtue of an Act of the First Called Session of
the Twenty-Sixth Legislature, approved February 23,
1900, providing for the survey and sale of the
unsurveyed school land. Said land is situated in

Magnetic Variation 11° 20'

Angle from Polaris in Elongation

El Paso County, about 20 miles W. from center of County, and known
as survey No. 21 in Block No. 19

BEGINNING AT the N. E. corner of survey No. 20; thence S. 1900 vrs. to
the S. E. corner of survey No. 20; thence E. 1900 vrs.; thence N.
1900 vrs.; thence W. 1900 vrs.

see
152195 & 152196
EXCESSIVE

to the place of beginning

Edgar Sparks

Jesse Widmann

Chain Carriers

I, A. H. Parker, State Surveyor for the State of Texas, do hereby
certify that the foregoing survey was made by me according to law under the direction of the Commissioner of
the General Land Office by establishing base lines for the block to which this survey belongs; that the limits,
boundaries and corners, with the marks, natural and artificial, are truly described in the foregoing Plat and Field
Notes.

Surveyed day of August 1900.

A. H. Parker
State Surveyor for the State of Texas.

The State of Texas,

Survey

El Paso County,

No. 22

or District,

Blk. 19

FIELD NOTES of a survey of 640

acres of land made for the Public Free School Fund
by virtue of an Act of the First Called Session of
the Twenty-Sixth Legislature, approved February 23,
1900, providing for the survey and sale of the
unsurveyed school land. Said land is situated in

Magnetic Variation 11° 20'

Angle from Polaris in Elongation

El Paso County, about 20 miles W. from center of County, and known
as survey No. 22 in Block No. 19

BEGINNING AT the N. E. corner of survey No. 21; thence S. 1900 vrs. to
the S. E. corner of survey No. 21; thence E. 1900 vrs.; thence N.
1900 vrs.; thence W. 1900 vrs.

to the place of beginning

Edgar Sparks


Jesse Widmann

Chain Carriers

I, A. H. Parker, State Surveyor for the State of Texas, do hereby
certify that the foregoing survey was made by me according to law under the direction of the Commissioner of
the General Land Office by establishing base lines for the block to which this survey belongs; that the limits,
boundaries and corners, with the marks, natural and artificial, are truly described in the foregoing Plat and Field
Notes.

Surveyed day of August 1900.

A. H. Parker
State Surveyor for the State of Texas.



The State of Texas,

Survey

El Paso County,

No. 23

or District,

Blk. 19.

FIELD NOTES of a survey of 640

acres of land made for the Public Free School Fund
by virtue of an Act of the First Called Session of
the Twenty-Sixth Legislature, approved February 23,
1900, providing for the survey and sale of the
unsurveyed school land. Said land is situated in

Magnetic Variation 11° 20'

Angle from Polaris in Elongation

El Paso County, about 20 miles W. from center of County, and known
as survey No. 23 in Block No. 19

BEGINNING AT the N. E. corner of survey No. 22; thence S. 1900 vrs. to
S. E. corner of survey No. 22; thence E. 1900 vrs.; thence N.
1900 vrs.; thence W. 1900 vrs.

to the place of beginning

Edgar Sparks


Jesse Widmann

Chain Carriers

I, A. H. Parker, State Surveyor for the State of Texas, do hereby
certify that the foregoing survey was made by me according to law under the direction of the Commissioner of
the General Land Office by establishing base lines for the block to which this survey belongs; that the limits,
boundaries and corners, with the marks, natural and artificial, are truly described in the foregoing Plat and Field
Notes.

Surveyed day of August 1900.

A. H. Parker
State Surveyor for the State of Texas.



The State of Texas,

Survey

El Paso

County,

No. 24

or

District,

Blk. 19

FIELD NOTES of a survey of 640

acres of land made for the Public Free School Fund
by virtue of an Act of the First Called Session of
the Twenty-Sixth Legislature, approved February 23,
1900, providing for the survey and sale of the
unsurveyed school land. Said land is situated in

Magnetic Variation 11° 20'

Angle from Polaris in Elongation

El Paso

County, about

20

miles

W.

from center of County, and known

as survey No. 24 in Block No. 19

BEGINNING AT the N. E. corner of survey No. 23; thence S. 1900 vrs. to

the S. E. corner of survey No. 23; thence E. 1900 vrs. to the S. W.

corner of survey No. 19, Block 22; thence N. 1900 vrs. to the S. E.

corner of survey No. 13, this Block; thence W. 1900 vrs.

to the place of beginning

Edgar Sparks


Jesse Widmann

Chain Carriers

I, A. H. Parker, State Surveyor for the State of Texas, do hereby
certify that the foregoing survey was made by me according to law under the direction of the Commissioner of
the General Land Office by establishing base lines for the block to which this survey belongs; that the limits,
boundaries and corners, with the marks, natural and artificial, are truly described in the foregoing Plat and Field
Notes.

Surveyed day of August 1900.

A. H. Parker
State Surveyor for the State of Texas.



The State of Texas,

Survey

El Paso

County,

No. 1

or

District,

Blk. 20

FIELD NOTES of a survey of 640

acres of land made for the Public Free School Fund
by virtue of an Act of the First Called Session of
the Twenty-Sixth Legislature, approved February 23,
1900, providing for the survey and sale of the
unsurveyed school land. Said land is situated in

Magnetic Variation 11° 20'

Angle from Polaris in Elongation

El Paso County, about 20 miles W. from center of County, and known
as survey No. 1 in Block No. 20

BEGINNING AT the S. E. corner of survey No. 24 in Block 19; thence
W. 1900 vrs. to the S. W. corner of survey No. 24; thence S. 1900 vrs.
thence E. 1900 vrs.; thence N. 1900 vrs.

(This block contains good grass land)

to the place of beginning

Edgar Sparks


Jesse Widmann

Chain Carriers

I, A. H. Parker, State Surveyor for the State of Texas, do hereby
certify that the foregoing survey was made by me according to law under the direction of the Commissioner of
the General Land Office by establishing base lines for the block to which this survey belongs; that the limits,
boundaries and corners, with the marks, natural and artificial, are truly described in the foregoing Plat and Field
Notes.

Surveyed day of August 1900.

A. H. Parker
State Surveyor for the State of Texas.



The State of Texas,

Survey

El Paso

County,

No. 2

or

District,

Blk. 20

FIELD NOTES of a survey of 640

acres of land made for the Public Free School Fund
by virtue of an Act of the First Called Session of
the Twenty-Sixth Legislature, approved February 23,
1900, providing for the survey and sale of the
unsurveyed school land. Said land is situated in

Magnetic Variation

11° 20'

Angle from Polaris in Elongation

El Paso County, about 20 miles W. from center of County, and known
as survey No. 2 in Block No. 20

BEGINNING AT the N. W. corner of survey No. 1; thence S. 1900 vrs. to
the S. W. corner of survey No. 1; thence W. 1900 vrs.; thence N.
1900 vrs.; thence E. 1900 vrs.

to the place of beginning

Edgar Sparks

Jesse Widmann

Chain Carriers

I, August A. H. Parker, State Surveyor for the State of Texas, do hereby
certify that the foregoing survey was made by me according to law under the direction of the Commissioner of
the General Land Office by establishing base lines for the block to which this survey belongs; that the limits,
boundaries and corners, with the marks, natural and artificial, are truly described in the foregoing Plat and Field
Notes.

Surveyed day of August 1900.

A. H. Parker
State Surveyor for the State of Texas.

The State of Texas,

Survey

El Paso County,

No. 3

or District,

Blk. 20

FIELD NOTES of a survey of 640

acres of land made for the Public Free School Fund
by virtue of an Act of the First Called Session of
the Twenty-Sixth Legislature, approved February 23,
1900, providing for the survey and sale of the
unsurveyed school land. Said land is situated in

Magnetic Variation 11 20'

Angle from Polaris in Elongation

El Paso County, about 20 miles N.W. from center of County, and known
as survey No. 3 in Block No. 20

BEGINNING AT the N. W. corner of survey No. 2; thence S. 1900 vrs. to
the S. W. corner of survey No. 2; thence W. 1900 vrs.; thence N.
1900 vrs.; thence E. 1900 vrs.

*Canceled by
Con. F.K. J.H.
6/10/13*

to the place of beginning

Edgar Sparks


Jesse Widmann

Chain Carriers

I, A. H. Parker, State Surveyor for the State of Texas, do hereby
certify that the foregoing survey was made by me according to law under the direction of the Commissioner of
the General Land Office by establishing base lines for the block to which this survey belongs; that the limits,
boundaries and corners, with the marks, natural and artificial, are truly described in the foregoing Plat and Field
Notes.

Surveyed day of August 1900.

A. H. Parker
State Surveyor for the State of Texas.



Magnetic Variation $11^{\circ} 20'$

Angle from Polaris in Elongation

Hudspeth County, about 21 miles N. 55° W. from Sierra Blanca
~~El Paso~~ County, about 20 miles W. from center of County, and known
 as survey No. 4 in Block No. 20

BEGINNING AT the N. W. corner of survey No. 3; thence S. 1900 vrs. to
 the S. W. corner of survey No. 3; thence W. 1900 vrs.; thence N.
 1900 vrs.; thence E. 1900 vrs.

PATENTED 10/28/82

NO. 129 Vol. 45-B

MAILED CO. CLK. 10/28/82
 man

to the place of beginning

Edgar Sparks


Jesse Widmann

} Chain Carriers

I, A. H. Parker, State Surveyor for the State of Texas, do hereby
 certify that the foregoing survey was made by me according to law under the direction of the Commissioner of
 the General Land Office by establishing base lines for the block to which this survey belongs; that the limits,
 boundaries and corners, with the marks, natural and artificial, are truly described in the foregoing Plat and Field
 Notes.

Surveyed day of August 1900.

A. H. Parker
 State Surveyor for the State of Texas.



The State of Texas,

Survey

El Paso County,

No. 5

or District,

Blk. 20

FIELD NOTES of a survey of 640

acres of land made for the Public Free School Fund
by virtue of an Act of the First Called Session of
the Twenty-Sixth Legislature, approved February 23,
1900, providing for the survey and sale of the
unsurveyed school land. Said land is situated in

Magnetic Variation 11° 20'

Angle from Polaris in Elongation

El Paso County, about 20 miles W. from center of County, and known
as survey No. 5 in Block No. 20

BEGINNING AT the N. W. corner of survey No. 4; thence S. 1900 vrs. to
the S. W. corner of survey No. 4; thence W. 1900 vrs.; thence N.
1900 vrs.; thence E. 1900 vrs.

to the place of beginning

Edgar Sparks


Jesse Widmann

Chain Carriers

I, A. H. Parker, State Surveyor for the State of Texas, do hereby
certify that the foregoing survey was made by me according to law under the direction of the Commissioner of
the General Land Office by establishing base lines for the block to which this survey belongs; that the limits,
boundaries and corners, with the marks, natural and artificial, are truly described in the foregoing Plat and Field
Notes.

Surveyed day of August 1900.

A. H. Parker
State Surveyor for the State of Texas.



The State of Texas,

Survey

El Paso County,

No. 6

or District,

Blk. 20

FIELD NOTES of a survey of 640

acres of land made for the Public Free School Fund
by virtue of an Act of the First Called Session of
the Twenty-Sixth Legislature, approved February 23,
1900, providing for the survey and sale of the
unsurveyed school land. Said land is situated in

Magnetic Variation 11° 20'

Angle from Polaris in Elongation

El Paso County, about 20 miles W. from center of County, and known
as survey No. 6 in Block No. 20

BEGINNING AT the N. W. corner of survey No. 5; thence S. 1900 vrs. to
the S. W. corner of survey No. 5; thence W. 1900 vrs. to the E.
line of Tsp. No. 6, Block 74, T. & P. Ry. Co.; thence N. 19-00 vrs.
to the S. W. corner of survey No. 19, Block 19; thence E. 1900 vrs.

to the place of beginning

Edgar Sparks


Chain Carriers

Hesse Widmann

I, A. H. Parker, State Surveyor for the State of Texas, do hereby
certify that the foregoing survey was made by me according to law under the direction of the Commissioner of
the General Land Office by establishing base lines for the block to which this survey belongs; that the limits,
boundaries and corners, with the marks, natural and artificial, are truly described in the foregoing Plat and Field
Notes.

Surveyed day of August 1900.

A. H. Parker
State Surveyor for the State of Texas.



The State of Texas,

El Paso County,

or District,

Survey

No. 7

Blk. 20

FIELD NOTES of a survey of 640

acres of land made for the Public Free School Fund
by virtue of an Act of the First Called Session of
the Twenty-Sixth Legislature, approved February 23,
1900, providing for the survey and sale of the
unsurveyed school land. Said land is situated in

Magnetic Variation

11° 20'

Angle from Polaris in Elongation

El Paso County, about 20 miles W. from center of County, and known
as survey No. 7 in Block No. 20

BEGINNING AT the S. W. corner of survey No. 6 in the E. line of Tsp. No.
6, Block 74, T. & P. Ry. Co.; thence E. 1900 vrs. to the S. E. corner
of Survey No. 6; thence S. 1900 vrs.; thence W. 1900 vrs.; thence
N. 1900 vrs.

to the place of beginning

Edgar Sparks


Jesse Widmann

Chain Carriers

I, A. H. Parker, State Surveyor for the State of Texas, do hereby
certify that the foregoing survey was made by me according to law under the direction of the Commissioner of
the General Land Office by establishing base lines for the block to which this survey belongs; that the limits,
boundaries and corners, with the marks, natural and artificial, are truly described in the foregoing Plat and Field
Notes.

Surveyed day of August 1900.

A. H. Parker
State Surveyor for the State of Texas.



The State of Texas,

Survey

El Paso County,

No. 8

or District,

Blk. 20

FIELD NOTES of a survey of 640

acres of land made for the Public Free School Fund
by virtue of an Act of the First Called Session of
the Twenty-Sixth Legislature, approved February 23,
1900, providing for the survey and sale of the
unsurveyed school land. Said land is situated in

Magnetic Variation

11° 20'

Angle from Polaris in Elongation

El Paso County, about 20 miles W. from center of County, and known
as survey No. 8 in Block No. 20

BEGINNING AT the N. E. corner of survey No. 7; thence S. 1900 vrs. to
the S. E. corner of survey No. 7; thence E. 1900 vrs.; thence N.
vrs.; thence W. 1900 vrs.

to the place of beginning

Edgar Sparks


Jesse Widmann

Chain Carriers

I, A. H. Parker, State Surveyor for the State of Texas, do hereby
certify that the foregoing survey was made by me according to law under the direction of the Commissioner of
the General Land Office by establishing base lines for the block to which this survey belongs; that the limits,
boundaries and corners, with the marks, natural and artificial, are truly described in the foregoing Plat and Field
Notes.

Surveyed day of August 1900.

A. H. Parker
State Surveyor for the State of Texas.



The State of Texas,

El Paso County,
or District,

Survey

No. 9

Blk. 20

FIELD NOTES of a survey of 640

acres of land made for the Public Free School Fund
by virtue of an Act of the First Called Session of
the Twenty-Sixth Legislature, approved February 23,
1900, providing for the survey and sale of the
unsurveyed school land. Said land is situated in

Magnetic Variation 11 30'

Angle from Polaris in Elongation

El Paso County, about 20 miles W. from center of County, and known
as survey No. 9 in Block No. 20

BEGINNING AT the N. E. corner of survey No. 8; thence S. 1900 vrs. to
the S. E. corner of survey No. 8; thence E. 1900 vrs.; thence N.
1900 vrs.; thence W. 1900 vrs.

to the place of beginning

Edgar Sparks

Jesse Widmann

Chain Carriers

I, A. H. Parker, State Surveyor for the State of Texas, do hereby
certify that the foregoing survey was made by me according to law under the direction of the Commissioner of
the General Land Office by establishing base lines for the block to which this survey belongs; that the limits,
boundaries and corners, with the marks, natural and artificial, are truly described in the foregoing Plat and Field
Notes.

Surveyed day of August 1900.

A. H. Parker
State Surveyor for the State of Texas.

The State of Texas,

Survey

El Paso County,

No. 10

or District,

Blk. 20

FIELD NOTES of a survey of 640

acres of land made for the Public Free School Fund
by virtue of an Act of the First Called Session of
the Twenty-Sixth Legislature, approved February 23,
1900, providing for the survey and sale of the
unsurveyed school land. Said land is situated in

Magnetic Variation

11° 20'

Angle from Polaris in Elongation

El Paso County, about 20 miles W. from center of County, and known
as survey No. 10 in Block No. 20

BEGINNING AT the N. E. corner of survey No. 9; thence S. 1900 vrs. to

the S. E. corner of survey No. 9; thence E. 1900 vrs.; thence N.

1900 vrs.; thence W. 1900 vrs.

to the place of beginning

Edgar Sparks

Jesse Widmann


Chain Carriers

I, A. H. Parker, State Surveyor for the State of Texas, do hereby
certify that the foregoing survey was made by me according to law under the direction of the Commissioner of
the General Land Office by establishing base lines for the block to which this survey belongs; that the limits,
boundaries and corners, with the marks, natural and artificial, are truly described in the foregoing Plat and Field
Notes.

Surveyed day of August 1900.

A. H. Parker
State Surveyor for the State of Texas.

*Cancelled by
Don
6/6/53
JH*



The State of Texas,

Survey

El Paso

County,

No. 11

or

District,

Blk. 20

FIELD NOTES of a survey of 640

acres of land made for the Public Free School Fund
by virtue of an Act of the First Called Session of
the Twenty-Sixth Legislature, approved February 23,
1900, providing for the survey and sale of the
unsurveyed school land. Said land is situated in

Magnetic Variation

11 20'

Angle from Polaris in Elongation

El Paso

County, about

20

miles

W.

from center of County, and known

as survey No.

11

in Block No.

20

BEGINNING AT the N. E. corner of survey No. 10; thence S. 1900 vrs. to

the S. E. corner of survey No. 10; thence E. 1900 vrs.; thence N.

1900 vrs.; thence W. 1900 vrs.

to the place of beginning

Edgar Sparks

Jesse Widmann

Chain Carriers

I,

A. H. Parker

, State Surveyor for the State of Texas, do hereby

certify that the foregoing survey was made by me according to law under the direction of the Commissioner of
the General Land Office by establishing base lines for the block to which this survey belongs; that the limits,
boundaries and corners, with the marks, natural and artificial, are truly described in the foregoing Plat and Field
Notes.

Surveyed

day of

August

1900.

A. H. Parker
State Surveyor for the State of Texas.

See file 152206
for corr. f.m.

The State of Texas,

Survey

El Paso County,

No. 12

or District,

Blk. 20

FIELD NOTES of a survey of 640

acres of land made for the Public Free School Fund
by virtue of an Act of the First Called Session of
the Twenty-Sixth Legislature, approved February 23,
1900, providing for the survey and sale of the
unsurveyed school land. Said land is situated in

Magnetic Variation

11° 20'

Angle from Polaris in Elongation

El Paso County, about

18

miles N. 51° W.

Sierra Blanca

from center of County, and known

as survey No. 12 in Block No. 20

BEGINNING AT the N. E. corner of survey No. 11; thence S. 1900 vrs. to
the S. E. corner of survey No. 11; thence E. 1900 vrs. to the S. W.
corner of survey No. 7, Block 21; thence N. 1900 vrs. to the S. E.
corner of survey No. 1, this Block; thence W. 1900 vrs.

to the place of beginning

Edgar Sparks

Jesse Widmann

Chain Carriers


I, A. H. Parker, State Surveyor for the State of Texas, do hereby
certify that the foregoing survey was made by me according to law under the direction of the Commissioner of
the General Land Office by establishing base lines for the block to which this survey belongs; that the limits,
boundaries and corners, with the marks, natural and artificial, are truly described in the foregoing Plat and Field
Notes.

Surveyed day of August 1900.

State Surveyor for the State of Texas.

F-152207
CORRECT ON MAP FOR 640 ACRES
10-23-1950
MUR

Patented
11-20-50
Robinson



The State of Texas,

Survey

El Paso

County,

No. 13

or

District,

Blk. 20

FIELD NOTES of a survey of 640

acres of land made for the Public Free School Fund
by virtue of an Act of the First Called Session of
the Twenty-Sixth Legislature, approved February 23,
1900, providing for the survey and sale of the
unsurveyed school land. Said land is situated in

Magnetic Variation

11° 20'

Angle from Polaris in Elongation

El Paso

County, about

20 17

miles N. 54° W.

Sierra Blanca

from center of County, and known

as survey No. 13 in Block No. 20

BEGINNING AT the S. E. corner of survey No. 12; thence W. 1900 vrs. to
the S. W. corner of survey No. 12; thence S. 1900 vrs.; thence E.
1900 vrs.; thence N. 1900 vrs.

F-152208
CORRECT ON MAP FOR 640 ACRES
10-23-1950
Patented 11-20-50
J. H. Parker

to the place of beginning

Edgar Sparks


Jesse Widmann

Chain Carriers

I, A. H. M. Parker, State Surveyor for the State of Texas, do hereby
certify that the foregoing survey was made by me according to law under the direction of the Commissioner of
the General Land Office by establishing base lines for the block to which this survey belongs; that the limits,
boundaries and corners, with the marks, natural and artificial, are truly described in the foregoing Plat and Field
Notes.

Surveyed day of August 1900.

A. H. M. Parker
State Surveyor for the State of Texas.



The State of Texas,

Survey

El Paso County,

No. 14

or District,

Blk. 20

FIELD NOTES of a survey of 640

acres of land made for the Public Free School Fund
by virtue of an Act of the First Called Session of
the Twenty-Sixth Legislature, approved February 23,
1900, providing for the survey and sale of the
unsurveyed school land. Said land is situated in

Magnetic Variation

11 20'

Angle from Polaris in Elongation

El Paso County, about 20 miles W. from center of County, and known
as survey No. 14 in Block No. 20

BEGINNING AT the N. W. corner of survey No. 13; thence S. 1900 vrs. to
the S. W. corner of survey No. 13; thence W. 1900 vrs.; thence N.
1900 vrs.; thence E. 1900 vrs.

to the place of beginning

Edgar Sparks

Jesse Widmann

Chain Carriers

I, A. H. Parker, State Surveyor for the State of Texas, do hereby
certify that the foregoing survey was made by me according to law under the direction of the Commissioner of
the General Land Office by establishing base lines for the block to which this survey belongs; that the limits,
boundaries and corners, with the marks, natural and artificial, are truly described in the foregoing Plat and Field
Notes.

Surveyed day of August 1900.

A. H. Parker
State Surveyor for the State of Texas.

The State of Texas,

Survey

El Paso

County,

No. 15


or

District,

Blk. 20

FIELD NOTES of a survey of 640

acres of land made for the Public Free School Fund
by virtue of an Act of the First Called Session of
the Twenty-Sixth Legislature, approved February 23,
1900, providing for the survey and sale of the
unsurveyed school land. Said land is situated in



Magnetic Variation

11

20'

Angle from Polaris in Elongation

El Paso

County, about

20

miles

W.

from center of County, and known

as survey No.

15

in Block No.

20

BEGINNING AT

the N. W. corner of survey No. 14; thence S. 1900 vrs. to

the S. W. corner of survey No. 14; thence W. 1900 vrs.; thence N.

1900 vrs.; thence E. 1900 vrs.

to the place of beginning

Edgar Sparks

Hesse Widmann

Chain Carriers

I, A. H. Parker

State Surveyor for the State of Texas, do hereby


certify that the foregoing survey was made by me according to law under the direction of the Commissioner of
the General Land Office by establishing base lines for the block to which this survey belongs; that the limits,
boundaries and corners, with the marks, natural and artificial, are truly described in the foregoing Plat and Field
Notes.


Surveyed

day of

August

1900.


State Surveyor for the State of Texas.



The State of Texas,

Survey

El Paso County,

No. 16

or District,

Blk. 20

FIELD NOTES of a survey of 640

acres of land made for the Public Free School Fund
by virtue of an Act of the First Called Session of
the Twenty-Sixth Legislature, approved February 23,
1900, providing for the survey and sale of the
unsurveyed school land. Said land is situated in

Magnetic Variation

11° 20'

Angle from Polaris in Elongation

El Paso County, about 20 miles W. from center of County, and known
as survey No. 16 in Block No. 20

BEGINNING AT the N. W. corner of survey No. 15; thence S. 1900 vrs. to
the S. W. corner of survey No. 15; thence W. 1900 vrs.; thence N.
1900 vrs.; thence E. 1900 vrs.

to the place of beginning

Edgar Sparks

Jesse Widmann

Chain Carriers

I, A. H. Parker, State Surveyor for the State of Texas, do hereby
certify that the foregoing survey was made by me according to law under the direction of the Commissioner of
the General Land Office by establishing base lines for the block to which this survey belongs; that the limits,
boundaries and corners, with the marks, natural and artificial, are truly described in the foregoing Plat and Field
Notes.

Surveyed day of August 1900.

A. H. Parker
State Surveyor for the State of Texas.

The State of Texas,

Survey

El Paso County,

No. 17

or District,

Blk. 20

FIELD NOTES of a survey of 640

acres of land made for the Public Free School Fund
by virtue of an Act of the First Called Session of
the Twenty-Sixth Legislature, approved February 23,
1900, providing for the survey and sale of the
unsurveyed school land. Said land is situated in

Magnetic Variation

11 20' 640

Angle from Polaris in Elongation

El Paso County, about 20 miles W. from center of County, and known
as survey No. 17 in Block No. 20

BEGINNING AT the N. W. corner of survey No. 16; thence S. 1900 vrs. to
the S. W. corner of survey No. 16; thence W. 1900 vrs.; thence N.
1900 vrs.; thence E. 1900 vrs.

to the place of beginning

Edgar Sparks

Jesse Widmann

Chain Carriers

I, A. H. Parker, State Surveyor for the State of Texas, do hereby
certify that the foregoing survey was made by me according to law under the direction of the Commissioner of
the General Land Office by establishing base lines for the block to which this survey belongs; that the limits,
boundaries and corners, with the marks, natural and artificial, are truly described in the foregoing Plat and Field
Notes.

Surveyed day of August 1900.

A. H. Parker
State Surveyor for the State of Texas.

The State of Texas,

Survey

El Paso County,

No. 18

or District,

Blk. 20

FIELD NOTES of a survey of 640

acres of land made for the Public Free School Fund by virtue of an Act of the First Called Session of the Twenty-Sixth Legislature, approved February 23, 1900, providing for the survey and sale of the unsurveyed school land. Said land is situated in

Magnetic Variation 11 20'

Angle from Polaris in Elongation

El Paso County, about 20 miles W. from center of County, and known as survey No. 18 in Block No. 20

BEGINNING AT the N. W. corner of survey No. 17; thence S. 1900 vrs. to the S. W. corner of survey No. 17; thence W. 1900 vrs.; thence N. 1900 vrs.; thence E. 1900 vrs.

to the place of beginning

Edgar Sparks


Chain Carriers

Jesse Widmann

I, A. H. Parker, State Surveyor for the State of Texas, do hereby certify that the foregoing survey was made by me according to law under the direction of the Commissioner of the General Land Office by establishing base lines for the block to which this survey belongs; that the limits, boundaries and corners, with the marks, natural and artificial, are truly described in the foregoing Plat and Field Notes.

Surveyed day of August 1900.

State Surveyor for the State of Texas.



The State of Texas,

Survey

El Paso

County,

No. 19

or

District,

Blk. 20

FIELD NOTES of a survey of 640

acres of land made for the Public Free School Fund
by virtue of an Act of the First Called Session of
the Twenty-Sixth Legislature, approved February 23,
1900, providing for the survey and sale of the
unsurveyed school land. Said land is situated in

Magnetic Variation 11° 20'

Angle from Polaris in Elongation

El Paso County, about 20 miles W. from center of County, and known
as survey No. 19 in Block No. 20

BEGINNING AT the S. W. corner of survey No. 18 in the E. line of Tsp.

No. 6, Block 74, T. & P. Ry. Co.; thence S. 1900 vrs. to the S. E.
corner of said Tsp.; thence E. 1900 vrs.; thence N. 1900 vrs. to
the S. E. corner of survey No. 18; thence W. 1900 vrs.

to the place of beginning

Edgar Sparks


Jesse Widmann

Chain Carriers

I, A. H. Parker, State Surveyor for the State of Texas, do hereby
certify that the foregoing survey was made by me according to law under the direction of the Commissioner of
the General Land Office by establishing base lines for the block to which this survey belongs; that the limits,
boundaries and corners, with the marks, natural and artificial, are truly described in the foregoing Plat and Field
Notes.

Surveyed day of August 1900.

A. H. Parker
State Surveyor for the State of Texas.



The State of Texas,

Survey

El Paso County,

No. 20

or District,

Blk. 20

FIELD NOTES of a survey of 640

acres of land made for the Public Free School Fund
by virtue of an Act of the First Called Session of
the Twenty-Sixth Legislature, approved February 23,
1900, providing for the survey and sale of the
unsurveyed school land. Said land is situated in

Magnetic Variation 11° 20'

Angle from Polaris in Elongation

El Paso County, about 20 miles W. from center of County, and known
as survey No. 20 in Block No. 20

BEGINNING AT the N. E. corner of survey No. 19; thence S. 1900 vrs. to
the S. E. corner of survey No. 19; thence E. 1900 vrs.; thence N.
1900 vrs.; thence W. 1900 vrs.

to the place of beginning

Edgar Sparks

Jesse Widmann

Chain Carriers

I, A. H. Parker, State Surveyor for the State of Texas, do hereby
certify that the foregoing survey was made by me according to law under the direction of the Commissioner of
the General Land Office by establishing base lines for the block to which this survey belongs; that the limits,
boundaries and corners, with the marks, natural and artificial, are truly described in the foregoing Plat and Field
Notes.

Surveyed day of August 1900.

A. H. Parker
State Surveyor for the State of Texas.

The State of Texas,

Survey

El Paso County,

No. 21

or District,

Blk. 20

FIELD NOTES of a survey of 640

acres of land made for the Public Free School Fund
by virtue of an Act of the First Called Session of
the Twenty-Sixth Legislature, approved February 23,
1900, providing for the survey and sale of the
unsurveyed school land. Said land is situated in

Magnetic Variation 11° 20'

Angle from Polaris in Elongation

El Paso County, about 20 miles W. from center of County, and known
as survey No. 21 in Block No. 20

BEGINNING AT the N. E. corner of survey No. 20; thence S. 19000 vrs. to
the S. E. corner of survey No. 20; thence E. 1000 vrs.; thence N.
1900 vrs.; thence W. 1900 vrs.

to the place of beginning

Edgar Sparke


Jesse Widmann

Chain Carriers

I, A. H. Parker, State Surveyor for the State of Texas, do hereby
certify that the foregoing survey was made by me according to law under the direction of the Commissioner of
the General Land Office by establishing base lines for the block to which this survey belongs; that the limits,
boundaries and corners, with the marks, natural and artificial, are truly described in the foregoing Plat and Field
Notes.

Surveyed day of August 1900.

A. H. Parker
State Surveyor for the State of Texas.



The State of Texas,

Survey

El Paso County,

No. 22

or District,

Blk. 20

FIELD NOTES of a survey of 640

acres of land made for the Public Free School Fund
by virtue of an Act of the First Called Session of
the Twenty-Sixth Legislature, approved February 23,
1900, providing for the survey and sale of the
unsurveyed school land. Said land is situated in

Magnetic Variation 11 20'

Angle from Polaris in Elongation

El Paso County, about 20 miles W. from center of County, and known
as survey No. 22 in Block No. 20

BEGINNING AT the N. E. corner of survey No. 21; thence S. 1900 vrs. to
the S. E. corner of survey No. 21; thence E. 1900 vrs.; thence N.
1900 vrs.; thence W. 1900 vrs.

to the place of beginning

Edgar Sparks


Jesse Widmann

Chain Carriers

I, A. H. Parker, State Surveyor for the State of Texas, do hereby
certify that the foregoing survey was made by me according to law under the direction of the Commissioner of
the General Land Office by establishing base lines for the block to which this survey belongs; that the limits,
boundaries and corners, with the marks, natural and artificial, are truly described in the foregoing Plat and Field
Notes.

Surveyed day of August 1900.

A. H. Parker
State Surveyor for the State of Texas.



The State of Texas,

71

Survey

El Paso County,

No. 23

or District,

Blk. 20

FIELD NOTES of a survey of 640

acres of land made for the Public Free School Fund
by virtue of an Act of the First Called Session of
the Twenty-Sixth Legislature, approved February 23,
1900, providing for the survey and sale of the
unsurveyed school land. Said land is situated in

Magnetic Variation 11 20'

Angle from Polaris in Elongation

El Paso County, about 20 miles W. from center of County, and known
as survey No. 23 in Block No. 20

BEGINNING AT the N. E. corner of survey No. 22; thence S. 1900 vrs. to
the S. E. corner of survey No. 22; thence E. 1900 vrs.; thence N.
1900 vrs.; thence W. 1900 vrs.

to the place of beginning

Edgar Sparks

Jesse Widmann

Chain Carriers

I, A. H. Parker, State Surveyor for the State of Texas, do hereby
certify that the foregoing survey was made by me according to law under the direction of the Commissioner of
the General Land Office by establishing base lines for the block to which this survey belongs; that the limits,
boundaries and corners, with the marks, natural and artificial, are truly described in the foregoing Plat and Field
Notes.

Surveyed day of August 1900.

A. H. Parker
State Surveyor for the State of Texas.

The State of Texas,

Survey

El Paso County,

No. 24

or _____ District,

Blk. 20

FIELD NOTES of a survey of 640

acres of land made for the Public Free School Fund by virtue of an Act of the First Called Session of the Twenty-Sixth Legislature, approved February 23, 1900, providing for the survey and sale of the unsurveyed school land. Said land is situated in

Magnetic Variation

11° 20'

Angle _____ from Polaris in _____ Elongation

El Paso County, about 20 miles W. from center of County, and known as survey No. 24 in Block No. 20

BEGINNING AT the N. E. corner of survey No. 23; thence S. 1900 vrs. to the S. E. corner of survey No. 23; thence E. 1900 vrs. to the N. E. corner of Tsp. No. 7, Block 73, T. & P. Ry. Co.; thence N. 1900 vrs. to the S. E. corner of survey No. 13; thence W. 1900 vrs.

to the place of beginning

Edgar Sparks

Jesse Widmann

Chain Carriers

I, A. H. Parker, State Surveyor for the State of Texas, do hereby certify that the foregoing survey was made by me according to law under the direction of the Commissioner of the General Land Office by establishing base lines for the block to which this survey belongs; that the limits, boundaries and corners, with the marks, natural and artificial, are truly described in the foregoing Plat and Field Notes.

Surveyed _____ day of August 1900.

A. H. Parker
State Surveyor for the State of Texas.

The State of Texas,

Kudspelt

El Paso County,

or District,

Survey

No. 1

Blk. 21

FIELD NOTES of a survey of

acres of land made for the Public Free School Fund
by virtue of an Act of the First Called Session of
the Twenty-Sixth Legislature, approved February 23,
1900, providing for the survey and sale of the
unsurveyed school land. Said land is situated in

Magnetic Variation $11^{\circ} 20'$
Angle from Polaris in Elongation

Kudspelt
El Paso County, about 14 miles $N34^{\circ}W$ *Sierra Blanca*
as survey No. 1 in Block No. 21

BEGINNING AT the S. E. corner of survey No. 24, Block 22; thence W. 1914
vrs. to the S. W. corner of survey No. 24; thence S. 1900 vrs.;
thence E. 1914; vrs.; thence N. 1900 vrs.

(This block contains medim grassland)

to the place of beginning

Edgar Sparks

Jesse Widmann

Chain Carriers

I, A. H. Parker, State Surveyor for the State of Texas, do hereby
certify that the foregoing survey was made by me according to law under the direction of the Commissioner of
the General Land Office by establishing base lines for the block to which this survey belongs; that the limits,
boundaries and corners, with the marks, natural and artificial, are truly described in the foregoing Plat and Field
Notes.

Surveyed day of August 1900.

A. H. Parker
State Surveyor for the State of Texas.

The State of Texas,

Survey

Nudapith
~~El Paso~~ County,No. *2*

or District,

Blk. *21*FIELD NOTES of a survey of *644.2*
~~645~~

acres of land made for the Public Free School Fund
by virtue of an Act of the First Called Session of
the Twenty-Sixth Legislature, approved February 23,
1900, providing for the survey and sale of the
unsurveyed school land. Said land is situated in

Angle from Polaris in Elongation

Nudapith
~~El Paso~~ County, about*14* *N37° W* *Sierra Blanca*
~~15~~ miles ~~W.~~ from center of County, and knownas survey No. *2* in Block No. *21*

BEGINNING AT the N. W. corner of survey No. 1; thence S. 1800 vrs. to

the S. W. corner of survey No. 1; thence W. 1914 vrs.; thence N.

1900 vrs.; thence E. 1914 vrs.


to the place of beginning

*Edgar Sparks**Jesse Widmann*

Chain Carriers

A. H. Parker

I, _____, State Surveyor for the State of Texas, do hereby
certify that the foregoing survey was made by me according to law under the direction of the Commissioner of
the General Land Office by establishing base lines for the block to which this survey belongs; that the limits,
boundaries and corners, with the marks, natural and artificial, are truly described in the foregoing Plat and Field
Notes.

Surveyed _____ day of *August* 1900.*A. H. Parker*
State Surveyor for the State of Texas.Magnetic Variation *11° 20'*

The State of Texas,

Hudspeth~~El Paso~~

County,

Survey

No. *3*

or

District,

Blk. *21*FIELD NOTES of a survey of *644.2*

acres of land made for the Public Free School Fund
by virtue of an Act of the First Called Session of
the Twenty-Sixth Legislature, approved February 23,
1900, providing for the survey and sale of the
unsurveyed school land. Said land is situated in

Magnetic Variation

11° 20'

Angle from Polaris in Elongation

Hudspeth~~El Paso~~

County, about

*15*miles *40°*

W.

from center of County, and known

as survey No.

3

in Block No.

21

BEGINNING AT the N. W. corner of survey No. 2; thence S. 1900 vrs. to

the S. W. corner of survey No. 2; thence W. 1914 vrs.; thence N.

1900 vrs.; thence E. 1914 vrs.

to the place of beginning

*Edgar Sparks**Jesse Widmann*

Chain Carriers

I, *A. H. Parker*, State Surveyor for the State of Texas, do hereby
certify that the foregoing survey was made by me according to law under the direction of the Commissioner of
the General Land Office by establishing base lines for the block to which this survey belongs; that the limits,
boundaries and corners, with the marks, natural and artificial, are truly described in the foregoing Plat and Field
Notes.

Surveyed

day of

August

1900.

A. H. Parker
State Surveyor for the State of Texas.

The State of Texas,

Survey

El Paso County,

No. 4

or District,

Blk. 21

FIELD NOTES of a survey of

acres of land made for the Public Free School Fund
by virtue of an Act of the First Called Session of
the Twenty-Sixth Legislature, approved February 23,
1900, providing for the survey and sale of the
unsurveyed school land. Said land is situated in

Angle from Polaris in Elongation

El Paso

County, about

16
18

miles 43° W.

Sierra Blanca

as survey No.

4

in Block No.

21

BEGINNING AT the N. W. corner of survey No. 3; thence S. 1900 vrs. to

the S. W. corner of survey No. 3; thence W. 1914 vrs.; thence N.

1900 vrs.; thence E. 1914 vrs.

to the place of beginning

Edgar Sparks


Hesse Widmann

Chain Carriers

I, A. H. Parker, State Surveyor for the State of Texas, do hereby
certify that the foregoing survey was made by me according to law under the direction of the Commissioner of
the General Land Office by establishing base lines for the block to which this survey belongs; that the limits,
boundaries and corners, with the marks, natural and artificial, are truly described in the foregoing Plat and Field
Notes.

Surveyed day of August 1900.

State Surveyor for the State of Texas.



The State of Texas,

*Hudspeth**El Paso*

County,

or

District,

Survey

No. *5*Blk. *21*

FIELD NOTES of a survey of

*644.2**644.5*

acres of land made for the Public Free School Fund
by virtue of an Act of the First Called Session of
the Twenty-Sixth Legislature, approved February 23,
1900, providing for the survey and sale of the
unsurveyed school land. Said land is situated in

Angle from Polaris in Elongation

*Hudspeth**El Paso*

County, about

*16**15* miles *N 45° W.**Sierra Blanca*

from center of County, and known

as survey No. *5* in Block No. *21*

BEGINNING AT the N. W. corner of survey No. 4; thence S. 1900 vrs.

th the S. W. corner of survey No. 4; thence W. 1914 vrs.; thence N.

1900 vrs.; thence E. 1914 vrs.

to the place of beginning


*Edgar Sparke**Jesse Widmann*

Chain Carriers

I, *A. H. Parker*, State Surveyor for the State of Texas, do hereby
certify that the foregoing survey was made by me according to law under the direction of the Commissioner of
the General Land Office by establishing base lines for the block to which this survey belongs; that the limits,
boundaries and corners, with the marks, natural and artificial, are truly described in the foregoing Plat and Field
Notes.

Surveyed day of *August* 1900.

A. H. Parker
State Surveyor for the State of Texas.



The State of Texas,

Hudspeth~~El Paso~~

County,

Survey

No. *6*

or _____ District,

Blk. *21*FIELD NOTES of a survey of *644.2*

acres of land made for the Public Free School Fund
by virtue of an Act of the First Called Session of
the Twenty-Sixth Legislature, approved February 23,
1900, providing for the survey and sale of the
unsurveyed school land. Said land is situated in

Magnetic Variation *11° 20'*

Angle _____ from Polaris in _____ Elongation

Hudspeth~~El Paso~~

County, about

*17**15*

miles

147°

W.

Sierra Blanca

from center of County, and known

as survey No. *6* in Block No. *21*

BEGINNING AT the N. W. corner of survey No. 5; thence S. 1900 vrs. to
the S. W. corner of survey No. *5* ~~4~~; thence W. 1914 vrs. to the S. E.
corner of survey No. 1, Block 20; thence N. 1900 vrs. to the N. E.
corner of said survey No. 1; thence E. 1914 vrs.

to the place of beginning

*Edgar Sparks**Jesse Widmann*

Chain Carriers

I, *A. H. Parker*, State Surveyor for the State of Texas, do hereby
certify that the foregoing survey was made by me according to law under the direction of the Commissioner of
the General Land Office by establishing base lines for the block to which this survey belongs; that the limits,
boundaries and corners, with the marks, natural and artificial, are truly described in the foregoing Plat and Field
Notes.

Surveyed _____ day of *August* 1900.

A. H. Parker
State Surveyor for the State of Texas.

The State of Texas,

Survey

El Paso County,

No. 7

or District,

Blk. 21

FIELD NOTES of a survey of 645

acres of land made for the Public Free School Fund
by virtue of an Act of the First Called Session of
the Twenty-Sixth Legislature, approved February 23,
1900, providing for the survey and sale of the
unsurveyed school land. Said land is situated in

Magnetic Variation $11^{\circ}20'$

Angle from Polaris in Elongation

El Paso County, about 15 miles W. from center of County, and known
as survey No. 7 in Block No. 21

BEGINNING AT the S. W. corner corner of survey No. 6; thence S. 1900 vrs.
thence E. 1914 vrs.; thence N. 1900 vrs. to the S. E. corner of sur-
vey No. 6; thence W. 1914 vrs.

to the place of beginning

Edgar Sparks

Jesse Widmann

Chain Carriers

I, A. H. PARKER, State Surveyor for the State of Texas, do hereby
certify that the foregoing survey was made by me according to law under the direction of the Commissioner of
the General Land Office by establishing base lines for the block to which this survey belongs; that the limits,
boundaries and corners, with the marks, natural and artificial, are truly described in the foregoing Plat and Field
Notes.

Surveyed day of August 1900.

State Surveyor for the State of Texas.

The State of Texas,

Survey

El Paso County,

No. 8

or District,

Blk. 21

FIELD NOTES of a survey of 645

acres of land made for the Public Free School Fund
by virtue of an Act of the First Called Session of
the Twenty-Sixth Legislature, approved February 23,
1900, providing for the survey and sale of the
unsurveyed school land. Said land is situated in

Magnetic Variation

11 20'

Angle from Polaris in Elongation

El Paso County, about 15 miles W. from center of County, and known
as survey No. 8 in Block No. 21

BEGINNING AT the N. E. corner of survey No. 7; thence S. 1900 vrs. to
the S. E. corner of survey No. 7; thence E. 1914 vrs.; thence N.
1900 vrs.; thence W. 1914 vrs.

to the place of beginning

Edgar Sparks

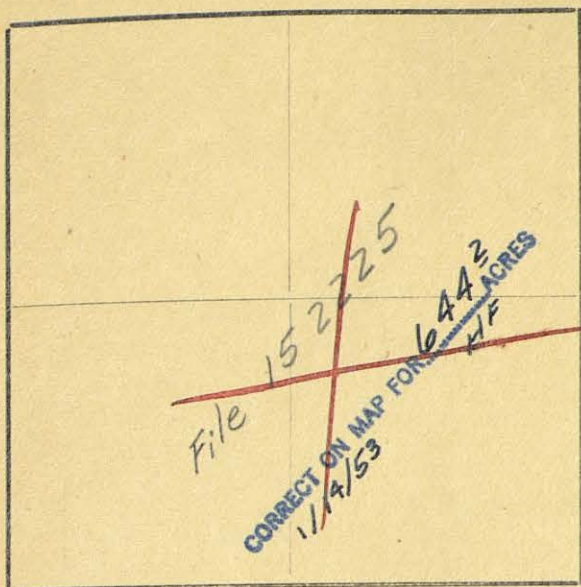
Jesse Widmann

Chain Carriers

I, August A. H. Parker, State Surveyor for the State of Texas, do hereby
certify that the foregoing survey was made by me according to law under the direction of the Commissioner of
the General Land Office by establishing base lines for the block to which this survey belongs; that the limits,
boundaries and corners, with the marks, natural and artificial, are truly described in the foregoing Plat and Field
Notes.

Surveyed day of August 1900.

A. H. Parker
State Surveyor for the State of Texas.



The State of Texas,

Survey

El Paso

County,

No. 9

or

District,

Blk 21

FIELD NOTES of a survey of

644.2
645

acres of land made for the Public Free School Fund
by virtue of an Act of the First Called Session of
the Twenty-Sixth Legislature, approved February 23,
1900, providing for the survey and sale of the
unsurveyed school land. Said land is situated in

Magnetic Variation $11^{\circ} 20'$

Angle from Polaris in Elongation

El Paso

County, about

15 miles

W.

from center of County, and known

as survey No. 9 in Block No. 21

BEGINNING AT the N. E. corner of survey No. 8; thence S. 1900 vrs. to
the S. E. corner of survey No. 8; thence E. 1914 vrs.; thence N.
1900 vrs.; thence W. 1914 vrs.

to the place of beginning

Edgar Sparks

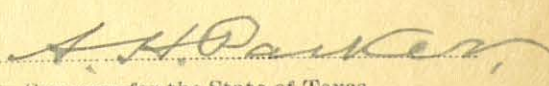
Jesse Widmann

Chain Carriers

I, A. H. Parker

, State Surveyor for the State of Texas, do hereby
certify that the foregoing survey was made by me according to law under the direction of the Commissioner of
the General Land Office by establishing base lines for the block to which this survey belongs; that the limits,
boundaries and corners, with the marks, natural and artificial, are truly described in the foregoing Plat and Field
Notes.

Surveyed day of August 1900.


State Surveyor for the State of Texas.

The State of Texas,

Survey

El Paso County,

No. 10

or District,

Blk. 21

FIELD NOTES of a survey of 645

acres of land made for the Public Free School Fund
by virtue of an Act of the First Called Session of
the Twenty-Sixth Legislature, approved February 23,
1900, providing for the survey and sale of the
unsurveyed school land. Said land is situated in

Magnetic Variation

11 20'

Angle from Polaris in Elongation

El Paso County, about 15 miles W. from center of County, and known
as survey No. 10 in Block No. 21

BEGINNING AT the N. E. corner of survey No. 9; thence S. 1900 vrs. to
the S. E. corner of survey No. 9; thence E. 1914 vrs.; thence N.
1900 vrs.; thence W. 1914 vrs.

to the place of beginning

Edgar Sparks


Jesse Widmann

Chain Carriers

I, A. H. Parker, State Surveyor for the State of Texas, do hereby
certify that the foregoing survey was made by me according to law under the direction of the Commissioner of
the General Land Office by establishing base lines for the block to which this survey belongs; that the limits,
boundaries and corners, with the marks, natural and artificial, are truly described in the foregoing Plat and Field
Notes.

Surveyed day of August 1900.

State Surveyor for the State of Texas.



Magnetic Variation $11^{\circ} 20'$

Angle from Polaris in Elongation

Hudspeth
~~El Paso~~ County, about *14* miles *N. 38° W.* from center of County, and known
 as survey No. *11* in Block No. *21*

BEGINNING AT the N. E. corner of survey No. 10; thence S. 1900 vrs. to
 the S. E. corner of survey No. 10; thence E. 1914 vrs.; thence N.
 1900 vrs.; thence W. 1914 vrs.

to the place of beginning

Edgar Sparks

Jesse Widmann

} Chain Carriers

I, *A. H. Parker*, State Surveyor for the State of Texas, do hereby
 certify that the foregoing survey was made by me according to law under the direction of the Commissioner of
 the General Land Office by establishing base lines for the block to which this survey belongs; that the limits,
 boundaries and corners, with the marks, natural and artificial, are truly described in the foregoing Plat and Field
 Notes.

Surveyed day of *August* 1900.

A. H. Parker
 State Surveyor for the State of Texas.

The State of Texas,

Hudspeth

~~El Paso~~

County,

or District,

Survey

No. *11*

Blk. *21*

FIELD NOTES of a survey of

acres of land made for the Public Free School Fund
 by virtue of an Act of the First Called Session of
 the Twenty-Sixth Legislature, approved February 23,
 1900, providing for the survey and sale of the
 unsurveyed school land. Said land is situated in

Sierra Blanca

The State of Texas,

Survey

El Paso County,

No. 12

or District,

Blk. 21

FIELD NOTES of a survey of 645

acres of land made for the Public Free School Fund
by virtue of an Act of the First Called Session of
the Twenty-Sixth Legislature, approved February 23,
1900, providing for the survey and sale of the
unsurveyed school land. Said land is situated in

Magnetic Variation 11° 20'

Angle from Polaris in Elongation

El Paso County, about 15 miles W. from center of County, and known
as survey No. 12 in Block No. 21

BEGINNING AT the N. E. corner of survey No. 11; thence S. 1900 vrs. to
the S. E. corner of survey No. 11; thence E. 1914 vrs.; thence N.
1900 vrs. to the S. E. corner of survey No. 1; thence W. 1914 vrs.

*Cancelled by
J.K.
6/6/03
J.H.A.*

to the place of beginning

Edgar Sparks

Jesse Widmann

Chain Carriers

I, A. H. Parker, State Surveyor for the State of Texas, do hereby
certify that the foregoing survey was made by me according to law under the direction of the Commissioner of
the General Land Office by establishing base lines for the block to which this survey belongs; that the limits,
boundaries and corners, with the marks, natural and artificial, are truly described in the foregoing Plat and Field
Notes.

Surveyed day of August, 1900.

A. H. Parker
State Surveyor for the State of Texas.

The State of Texas,

Survey

El Paso County,

No. 13

or District,

Blk. 21

FIELD NOTES of a survey of 645

acres of land made for the Public Free School Fund
by virtue of an Act of the First Called Session of
the Twenty-Sixth Legislature, approved February 23,
1900, providing for the survey and sale of the
unsurveyed school land. Said land is situated in

Magnetic Variation

11 20'

Angle from Polaris in Elongation

El Paso County, about 15 miles W. from center of County, and known
as survey No. 13 in Block No. 21

BEGINNING AT the S. E. corner of survey No. 12; thence W. 1914 vrs. to
the S. W. corner of survey No. 12; thence S. 1900 vrs.; thence E.
1914 vrs.; thence N. 1900 vrs.

Cancelled by
Edgar Sparks
9/6/53
JHW

to the place of beginning

Edgar Sparks


Jesse Widmann

Chain Carriers

I, A. H. Parker, State Surveyor for the State of Texas, do hereby
certify that the foregoing survey was made by me according to law under the direction of the Commissioner of
the General Land Office by establishing base lines for the block to which this survey belongs; that the limits,
boundaries and corners, with the marks, natural and artificial, are truly described in the foregoing Plat and Field
Notes.

Surveyed day of August 1900.

A. H. Parker
State Surveyor for the State of Texas.



The State of Texas,

Survey

El Paso

County,

No. 14

or District,

Blk. 21

FIELD NOTES of a survey of 645

acres of land made for the Public Free School Fund
by virtue of an Act of the First Called Session of
the Twenty-Sixth Legislature, approved February 23,
1900, providing for the survey and sale of the
unsurveyed school land. Said land is situated in

Magnetic Variation 11° 20'

Angle from Polaris in Elongation

El Paso

County, about

15

miles

W.

from center of County, and known

as survey No. 14 in Block No. 21

BEGINNING AT the N. W. corner of survey No. 13; thence S. 1900 vrs. to

the S. W. corner of survey No. 13; thence W. 1914 vrs.; thence N.

1900 vrs.; thence E. 1914 vrs.

to the place of beginning

Edgar Sparks


Jesse Widmann


Chain Carriers

I, A. H. Parker, State Surveyor for the State of Texas, do hereby

certify that the foregoing survey was made by me according to law under the direction of the Commissioner of
the General Land Office by establishing base lines for the block to which this survey belongs; that the limits,
boundaries and corners, with the marks, natural and artificial, are truly described in the foregoing Plat and Field
Notes.

Surveyed day of August 1900.


State Surveyor for the State of Texas.



Magnetic Variation $11^{\circ}20'$

Angle from Polaris in Elongation

El Paso County, about 15 miles W. from center of County, and known as survey No. 15 in Block No. 21

BEGINNING AT the N. W. corner of survey No. 14; thence S. 1900 vrs. to the S. W. corner of survey No. 14; thence W. 1914 vrs.; thence N. 1900 vrs.; thence E. 1914 vrs.

See file 152232

to the place of beginning

Edgar Sparks

Jesse Widmann

} Chain Carriers

I, A. H. Parker, State Surveyor for the State of Texas, do hereby certify that the foregoing survey was made by me according to law under the direction of the Commissioner of the General Land Office by establishing base lines for the block to which this survey belongs; that the limits, boundaries and corners, with the marks, natural and artificial, are truly described in the foregoing Plat and Field Notes.

Surveyed day of August 1900.

A. H. Parker
State Surveyor for the State of Texas.

The State of Texas,

Survey

El Paso County,


No. 15

or District,

Blk. 21

FIELD NOTES of a survey of 6442 ~~6415~~

acres of land made for the Public Free School Fund by virtue of an Act of the First Called Session of the Twenty-Sixth Legislature, approved February 23, 1900, providing for the survey and sale of the unsurveyed school land. Said land is situated in



Magnetic Variation $11^{\circ} 20'$

The State of Texas,

El Paso County, Survey
or District, No. 16
Blk. 21

FIELD NOTES of a survey of 644.2
~~645~~

acres of land made for the Public Free School Fund
by virtue of an Act of the First Called Session of
the Twenty-Sixth Legislature, approved February 23,
1900, providing for the survey and sale of the
unsurveyed school land. Said land is situated in

Angle from Polaris in Elongation

El Paso County, about 15 miles W. from center of County, and known
as survey No. 16 in Block No. 21

BEGINNING AT the N. W. corner of survey No. 15; thence S. 1900 vrs. to
the S. W. corner of survey No. 15; thence W. 1914 vrs.; thence N.
1900 vrs.; thence E. 1914 vrs.

see file 152233
for cor. f'n.

to the place of beginning

Edgar Sparks


Jesse Widmann

Chain Carriers

I, A. H. Parker, State Surveyor for the State of Texas, do hereby
certify that the foregoing survey was made by me according to law under the direction of the Commissioner of
the General Land Office by establishing base lines for the block to which this survey belongs; that the limits,
boundaries and corners, with the marks, natural and artificial, are truly described in the foregoing Plat and Field
Notes.

Surveyed August 1900.

A. H. Parker
State Surveyor for the State of Texas.



The State of Texas,

Survey

El Paso County,No. 17

or _____ District,

Blk. 21FIELD NOTES of a survey of 645

acres of land made for the Public Free School Fund
by virtue of an Act of the First Called Session of
the Twenty-Sixth Legislature, approved February 23,
1900, providing for the survey and sale of the
unsurveyed school land. Said land is situated in

Magnetic Variation

11° 20'

Angle _____ from Polaris in _____ Elongation

HudspethEl PasoCounty, about 17 15 miles N 50° W. from center of County and knownSierra Blanca the seatas survey No. 17 in Block No. 21BEGINNING AT the N. W. corner of survey No. 16; thence S. 1900 vrs. tothe S. W. corner of survey No. 16; thence W. 1914 vrs.; thenceN. 1900 vrs.; thence E. 1914 vrs.

to the place of beginning


Edgar SparksJesse Widmann

Chain Carriers

I, A. H. Parker, State Surveyor for the State of Texas, do hereby
certify that the foregoing survey was made by me according to law under the direction of the Commissioner of
the General Land Office by establishing base lines for the block to which this survey belongs; that the limits,
boundaries and corners, with the marks, natural and artificial, are truly described in the foregoing Plat and Field
Notes.

Surveyed _____ day of August 1900.

A. H. Parker
State Surveyor for the State of Texas.



The State of Texas,

71

El Paso County, Survey
 or District, No. 18
 Blk. 21

FIELD NOTES of a survey of 645

acres of land made for the Public Free School Fund
 by virtue of an Act of the First Called Session of
 the Twenty-Sixth Legislature, approved February 23,
 1900, providing for the survey and sale of the
 unsurveyed school land. Said land is situated in

Magnetic Variation 11° 20'

Angle from Polaris in Elongation

Hudspeth County, about 17 1/2 miles N 51° W. from center of County, and known
 as survey No. 18 in Block No. 21

BEGINNING AT the N. W. corner of survey No. 17; thence S. 1900 vrs. to
 the S. W. corner of survey No. 17; thence W. 1914 vrs. to the S. E.
 corner of survey No. 13, Block 20; thence N. 1900 vrs. to the N. E.
 corner of said survey No. 13; thence E. 1914 vrs.

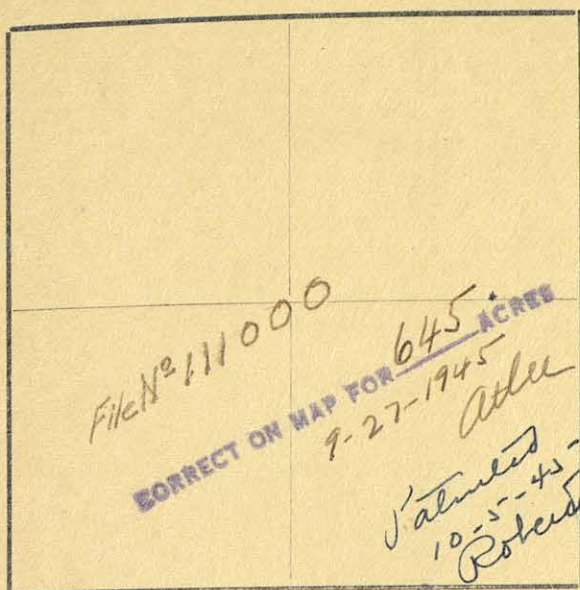
to the place of beginning

Edgar Sparks }
 Jesse Widmann } Chain Carriers

I, A. H. Parker, State Surveyor for the State of Texas, do hereby
 certify that the foregoing survey was made by me according to law under the direction of the Commissioner of
 the General Land Office by establishing base lines for the block to which this survey belongs; that the limits,
 boundaries and corners, with the marks, natural and artificial, are truly described in the foregoing Plat and Field
 Notes.

Surveyed day of August 1900.

A. H. Parker,
 State Surveyor for the State of Texas.



Magnetic Variation

Angle from Polaris in Elongation

Hadsbeth

El Paso

County, about

15

miles N 55 W.

Sierra Blanca the seat

from center of County

and known

as survey No. 19 in Block No. 21

BEGINNING AT the S. W. corner of survey No. 18; thence S. 1900 vrs. to

the N. W. corner of Tsp. No. 7, Block 72, T. & P. Ry. Co.; thence E.

1914 vrs.; thence N. 1900 vrs. to the S. E. corner of survey No.

18; thence W. 1914 vrs.

to the place of beginning

Edgar Sparks

Jesse Widmann

Chain Carriers

I, A. H. Parker, State Surveyor for the State of Texas, do hereby certify that the foregoing survey was made by me according to law under the direction of the Commissioner of the General Land Office by establishing base lines for the block to which this survey belongs; that the limits, boundaries and corners, with the marks, natural and artificial, are truly described in the foregoing Plat and Field Notes.

Surveyed day of August 1900.

A. H. Parker
State Surveyor for the State of Texas.

The State of Texas,

Survey

El Paso

County,

No. 19


or

District,

Blk. 21

FIELD NOTES of a survey of 645

acres of land made for the Public Free School Fund by virtue of an Act of the First Called Session of the Twenty-Sixth Legislature, approved February 23, 1900, providing for the survey and sale of the unsurveyed school land. Said land is situated in



Magnetic Variation

11 20'

Angle from Polaris in Elongation

Hudspeth
El Paso

County, about

15

miles N 57° W.

Sierra Blanca the
seat

from center of County, and known

as survey No. 20 in Block No. 21

BEGINNING AT the N. E. corner of survey No. 19; thence S. 1900 vrs. to
the S. E. corner of survey No. 19; thence E. 1914 vrs.; thence N.
1900 vrs.; thence W. 1914 vrs.

to the place of beginning

Edgar Sparks

Jesse Widmann

Chain Carriers

I, A. H. Parker, State Surveyor for the State of Texas, do hereby
certify that the foregoing survey was made by me according to law under the direction of the Commissioner of
the General Land Office by establishing base lines for the block to which this survey belongs; that the limits,
boundaries and corners, with the marks, natural and artificial, are truly described in the foregoing Plat and Field
Notes.

Surveyed day of August 1900.

A. H. Parker
State Surveyor for the State of Texas.

The State of Texas,

El Paso

County,

Survey

No. 20


or

District,

Blk. 21

FIELD NOTES of a survey of 645

acres of land made for the Public Free School Fund
by virtue of an Act of the First Called Session of
the Twenty-Sixth Legislature, approved February 23,
1900, providing for the survey and sale of the
unsurveyed school land. Said land is situated in



The State of Texas,

Survey

El Paso

County,

No. 21

or District,

Blk. 21

FIELD NOTES of a survey of 645

acres of land made for the Public Free School Fund
by virtue of an Act of the First Called Session of
the Twenty-Sixth Legislature, approved February 23,
1900, providing for the survey and sale of the
unsurveyed school land. Said land is situated in

Magnetic Variation

11 20'

Angle from Polaris in Elongation

El Paso

County, about

15

miles

W.

from center of County, and known

as survey No.

21

in Block No.

21

BEGINNING AT the N. E. corner of survey No. 20; thence S. 1900 vrs. to

the S. E. corner of survey No. 20; thence E. 1914 vrs.; thence N.

1900 vrs.; thence W. 1914 vrs.

to the place of beginning

Edgar Sparks


Jesse Widmann

Chain Carriers

I, A. H. Parker, State Surveyor for the State of Texas, do hereby
certify that the foregoing survey was made by me according to law under the direction of the Commissioner of
the General Land Office by establishing base lines for the block to which this survey belongs; that the limits,
boundaries and corners, with the marks, natural and artificial, are truly described in the foregoing Plat and Field
Notes.

Surveyed day of August 1900.

State Surveyor for the State of Texas.



The State of Texas,

Survey

El Paso County,

No. 22

or District,

Blk. 21

FIELD NOTES of a survey of 645

acres of land made for the Public Free School Fund
by virtue of an Act of the First Called Session of
the Twenty-Sixth Legislature, approved February 23,
1900, providing for the survey and sale of the
unsurveyed school land. Said land is situated in

Magnetic Variation 11° 20'

Angle from Polaris in Elongation

El Paso

County, about

15

miles

W.

from center of County, and known

as survey No. 22 in Block No. 21

BEGINNING AT the N. E. corner of survey No. 21; thence S. 1900 vrs. to

the S. E. corner of survey No. 21; thence E. 1914 vrs.; thence N.

1900 vrs.; thence W. 1914 vrs.

Cancelled by
Con FW

6/6/53
[Signature]

to the place of beginning

Edgar Sparks

Jesse Widmann

Chain Carriers


I, *Not & Deputy* A. H. Parker

State Surveyor for the State of Texas, do hereby

certify that the foregoing survey was made by me according to law under the direction of the Commissioner of
the General Land Office by establishing base lines for the block to which this survey belongs; that the limits,
boundaries and corners, with the marks, natural and artificial, are truly described in the foregoing Plat and Field
Notes.

Surveyed day of August 1900.

A. H. Parker
State Surveyor for the State of Texas.



The State of Texas,

Survey

El Paso County,

No. 23

or District,

Blk. 21

FIELD NOTES of a survey of 645

acres of land made for the Public Free School Fund
by virtue of an Act of the First Called Session of
the Twenty-Sixth Legislature, approved February 23,
1900, providing for the survey and sale of the
unsurveyed school land. Said land is situated in

Magnetic Variation 11 20'

Angle from Polaris in Elongation

El Paso County, about 15 miles W. from center of County, and known
as survey No. 23 in Block No. 21

BEGINNING AT the N. E. corner of survey No. 22; thence S. 1900 vrs. to
the S. E. corner of survey No. 22; thence E. 1914 vrs.; thence N.
1900 vrs.; thence W. 1914 vrs.

Cancelled by
Edgar Sparks
9/6/03
PHU

to the place of beginning

Edgar Sparks

Jesse Widmann

Chain Carriers

I, A. H. Parker, State Surveyor for the State of Texas, do hereby
certify that the foregoing survey was made by me according to law under the direction of the Commissioner of
the General Land Office by establishing base lines for the block to which this survey belongs; that the limits,
boundaries and corners, with the marks, natural and artificial, are truly described in the foregoing Plat and Field
Notes.

Surveyed day of August 1900.

A. H. Parker
State Surveyor for the State of Texas.

The State of Texas,

Survey

El Paso County,

No. 24

or District,

Blk. 21

FIELD NOTES of a survey of 645

acres of land made for the Public Free School Fund
by virtue of an Act of the First Called Session of
the Twenty-Sixth Legislature, approved February 23,
1900, providing for the survey and sale of the
unsurveyed school land. Said land is situated in

Magnetic Variation 11° 20'

Angle from Polaris in Elongation

El Paso County, about 15 miles W. from center of County, and known
as survey No. 24 in Block No. 21

BEGINNING AT the N. E. corner of survey No. 23; thence S. 1900 vrs. to
the S. E. corner of survey No. 23; thence E. 1914 vrs. to the N. E.
corner of Tsp. No. 7, Block 72, T. & P. Ry. Co.; thence N. 1900
vrs. to the S. E. corner of survey No. 13; thence W. 1914 vrs.

Cancelled by
Don JN
6/6/53
HNA

to the place of beginning

Edgar Sparks

Jesse Widmann

Chain Carriers


A. H. Parker

State Surveyor for the State of Texas, do hereby

certify that the foregoing survey was made by me according to law under the direction of the Commissioner of
the General Land Office by establishing base lines for the block to which this survey belongs; that the limits,
boundaries and corners, with the marks, natural and artificial, are truly described in the foregoing Plat and Field
Notes.

Surveyed day of August 1900.

A. H. Parker
State Surveyor for the State of Texas.



The State of Texas,

Survey

Hudspeth
~~El Paso~~

County,

No. 1

or

District,

Blk. 22FIELD NOTES of a survey of ~~645~~ *644.2*

acres of land made for the Public Free School Fund
by virtue of an Act of the First Called Session of
the Twenty-Sixth Legislature, approved February 23,
1900, providing for the survey and sale of the
unsurveyed school land. Said land is situated in

Magnetic Variation 11°20'

Angle from Polaris in Elongation

Hudspeth
~~El Paso~~

County, about

17*N27°W**Sierra Blanca*15

miles

W.

from center of County, and known

as survey No. 1 in Block No. 22

BEGINNING AT the N. W. corner of Tsp. No. 6, Block 71, T. & P. Ry. Co.;

thence S. 1900 vrs.; thence W. 1914 vrs.; thence N. 1900 vrs. to

the S. W. corner of survey No. 24, Block 23; thence E. 1914 vrs.

(This block contains medium grass land)

to the place of beginning


Jesse WidmannEdgar Sparks

Chain Carriers

I, A. H. Parker, State Surveyor for the State of Texas, do hereby
certify that the foregoing survey was made by me according to law under the direction of the Commissioner of
the General Land Office by establishing base lines for the block to which this survey belongs; that the limits,
boundaries and corners, with the marks, natural and artificial, are truly described in the foregoing Plat and Field
Notes.

Surveyed _____ day of August 1900.

A. H. Parker
State Surveyor for the State of Texas.



The State of Texas,
Kudspeth
~~El Paso~~ County,
 or _____ District,
 Survey
 No. 2
 Blk. 22

644

FIELD NOTES of a survey of 645
 acres of land made for the Public Free School Fund
 by virtue of an Act of the First Called Session of
 the Twenty-Sixth Legislature, approved February 23,
 1900, providing for the survey and sale of the
 unsurveyed school land. Said land is situated in

Magnetic Variation 11° 20'
 Angle _____ from Polaris in _____ Elongation _____
Kudspeth
~~El Paso~~ County, about 18 miles N 29° W Sierra Blanca
 as survey No. 2 in Block No. 22

BEGINNING AT the N. W. corner of survey No. 1; thence S. 1900 vrs. to
 the S. W. corner of survey No. 1; thence W. 1914 vrs.; thence N.
 1900 vrs.; thence E. 1914 vrs.

to the place of beginning

Edgar Sparks
Jesse Widmann } Chain Carriers

I, A. H. Parker, State Surveyor for the State of Texas, do hereby
 certify that the foregoing survey was made by me according to law under the direction of the Commissioner of
 the General Land Office by establishing base lines for the block to which this survey belongs; that the limits,
 boundaries and corners, with the marks, natural and artificial, are truly described in the foregoing Plat and Field
 Notes.

Surveyed _____ day of August 1900.

A. H. Parker
 State Surveyor for the State of Texas.

The State of Texas,

Hudspeth~~El Paso~~

County,

or

District,

Survey

No. *3*Blk. *22*FIELD NOTES of a survey of *644*

acres of land made for the Public Free School Fund
by virtue of an Act of the First Called Session of
the Twenty-Sixth Legislature, approved February 23,
1900, providing for the survey and sale of the
unsurveyed school land. Said land is situated in

N 33° W Sierra Blanca~~W.~~

from center of County, and known

Magnetic Variation

11° 20'

Angle from Polaris in Elongation

Hudspeth~~El Paso~~

County, about

18~~15~~

miles

as survey No. *3* in Block No. *22*

BEGINNING AT the N. W. corner of survey No. 2; thence S. 1900 vrs. to

the S. W. corner of survey No. 2; thence W. 1914 vrs.; thence N.

1900 vrs.; thence E. 1914 vrs.

to the place of beginning


*Edgar Sparks**Jesse Widmann*

Chain Carriers

I, *A. H. Parker*, State Surveyor for the State of Texas, do hereby

certify that the foregoing survey was made by me according to law under the direction of the Commissioner of
the General Land Office by establishing base lines for the block to which this survey belongs; that the limits,
boundaries and corners, with the marks, natural and artificial, are truly described in the foregoing Plat and Field
Notes.

Surveyed day of *August* 1900.*A. H. Parker*
State Surveyor for the State of Texas.



The State of Texas,

Hubbard~~El Paso~~

County,

or

District,

Survey

No. 4

Blk. 22

FIELD NOTES of a survey of ~~645~~

acres of land made for the Public Free School Fund
by virtue of an Act of the First Called Session of
the Twenty-Sixth Legislature, approved February 23,
1900, providing for the survey and sale of the
unsurveyed school land. Said land is situated in

Magnetic Variation $11^{\circ} 20'$

Angle from Polaris in Elongation

Hubbard~~El Paso~~

County, about

19

N35°W

Sierra Blanca

miles ~~15~~ ~~W.~~ from center of County, and known

as survey No. 4 in Block No. 22

BEGINNING AT the N. W. corner of survey No. 3; thence S. 1900 vrs. to

the S. W. corner of survey No. 3; thence W. 1914 vrs.; thence N.

1900 vrs.; thence E. 1914 vrs.

to the place of beginning

Edgar Sparks


Jesse Widmann

Chain Carriers

I, A. H. Parker, State Surveyor for the State of Texas, do hereby
certify that the foregoing survey was made by me according to law under the direction of the Commissioner of
the General Land Office by establishing base lines for the block to which this survey belongs; that the limits,
boundaries and corners, with the marks, natural and artificial, are truly described in the foregoing Plat and Field
Notes.

Surveyed day of August 1900.

State Surveyor for the State of Texas.



The State of Texas,

Hudspeth~~El Paso~~

County,

or

District,

Survey

No. 5

Blk. 22

FIELD NOTES of a survey of

644.7~~645~~

acres of land made for the Public Free School Fund
by virtue of an Act of the First Called Session of
the Twenty-Sixth Legislature, approved February 23,
1900, providing for the survey and sale of the
unsurveyed school land. Said land is situated in

Magnetic Variation $11^{\circ} 20'$

Angle from Polaris in Elongation

Hudspeth~~El Paso~~

County, about

19~~15~~

miles

N37W Sierra Blanca~~W.~~

from center of County, and known

as survey No. 5 in Block No. 22

BEGINNING AT the N. W. corner of survey No. 4; thence S. 1900 vrs. to

the S. W. corner of survey No. 4; thence W. 1914 vrs.; thence N.

1900 vrs.; thence E. 1914 vrs.

to the place of beginning

Edgar Sparks


Jesse Widmann


Chain Carriers

I, A. H. Parker, State Surveyor for the State of Texas, do hereby

certify that the foregoing survey was made by me according to law under the direction of the Commissioner of
the General Land Office by establishing base lines for the block to which this survey belongs; that the limits,
boundaries and corners; with the marks, natural and artificial, are truly described in the foregoing Plat and Field
Notes.

Surveyed day of August 1900.


State Surveyor for the State of Texas.



The State of Texas,

HudspethEl Paso

County,

or District,

Survey

No. 6Blk. 22

FIELD NOTES of a survey of

644.2

acres of land made for the Public Free School Fund
by virtue of an Act of the First Called Session of
the Twenty-Sixth Legislature, approved February 23,
1900, providing for the survey and sale of the
unsurveyed school land. Said land is situated in

Magnetic Variation 11 20'

Angle from Polaris in Elongation

HudspethEl Paso

County, about

20N 39° NSierra Blanca15

miles

W.

from center of County, and known

as survey No. 6 in Block No. 22

BEGINNING AT the N. W. corner of survey No. 5; thence S. 1900 vrs. to
the S. W. corner of survey No. 5; thence W. 1914 vrs. to the S. E.
corner of survey No. 1, Block 19; thence N. 1900 vrs. to the N. E.
corner of said survey No. 1; thence E. 1914 vrs.

to the place of beginning


Edgar SparksHesse Widmann

Chain Carriers

I, A. H. Parker, State Surveyor for the State of Texas, do hereby
certify that the foregoing survey was made by me according to law under the direction of the Commissioner of
the General Land Office by establishing base lines for the block to which this survey belongs; that the limits,
boundaries and corners, with the marks, natural and artificial, are truly described in the foregoing Plat and Field
Notes.

Surveyed August day of 1900.

A. H. Parker
State Surveyor for the State of Texas.



Magnetic Variation.....

11 20'

Angle..... from Polaris in..... Elongation

Hudspeth~~El Paso~~

County, about

19

miles

*N 41° W**Sierra Blanca*~~W.~~

from center of County, and known

as survey No. *7* in Block No. *22*

BEGINNING AT the S. W. corner of survey No. 6; thence E. 1914 vrs. to
 the S. E. corner of survey No. 6; thence S. 1900 vrs.; thence W.
 1914 vrs. to the S. E. corner of survey No. 12, Block 19; thence N.
 1900 vrs.

to the place of beginning

~~Edgar Sparks~~~~Hesse Widmann~~

Chain Carriers

I, *A. H. Parker*, State Surveyor for the State of Texas, do hereby
 certify that the foregoing survey was made by me according to law under the direction of the Commissioner of
 the General Land Office by establishing base lines for the block to which this survey belongs; that the limits,
 boundaries and corners, with the marks, natural and artificial, are truly described in the foregoing Plat and Field
 Notes.


Surveyed..... day of *August* 1900.

A. H. Parker
 State Surveyor for the State of Texas.

The State of Texas, } Survey
Hudspeth }
~~El Paso~~ County, } No. *7*
 or..... District, } Blk. *22*

*644.7*FIELD NOTES of a survey of *645*

acres of land made for the Public Free School Fund
 by virtue of an Act of the First Called Session of
 the Twenty-Sixth Legislature, approved February 23,
 1900, providing for the survey and sale of the
 unsurveyed school land. Said land is situated in



The State of Texas,

HudspethEl Paso

County,

Survey

No. 8

or District,

Blk. 22FIELD NOTES of a survey of 644

acres of land made for the Public Free School Fund
by virtue of an Act of the First Called Session of
the Twenty-Sixth Legislature, approved February 23,
1900, providing for the survey and sale of the
unsurveyed school land. Said land is situated in

Angle from Polaris in Elongation

HudspethEl Paso

County, about

19

miles

N 38° WSierra Blanca

from center of County, and known

as survey No. 8 in Block No. 22

BEGINNING AT the N. E. corner of survey No. 7; thence S. 1900 vrs. to

the S. E. corner of survey No. 7; thence E. 1914 vrs.; thence N.

1900 vrs.; thence W. 1914 vrs.

to the place of beginning


Edgar SparksJesse Widmann

Chain Carriers

I, A. H. Parker, State Surveyor for the State of Texas, do hereby
certify that the foregoing survey was made by me according to law under the direction of the Commissioner of
the General Land Office by establishing base lines for the block to which this survey belongs; that the limits,
boundaries and corners, with the marks, natural and artificial, are truly described in the foregoing Plat and Field
Notes.

Surveyed day of August 1900.

A. H. Parker
State Surveyor for the State of Texas.



The State of Texas,

Hudspeth~~El Paso~~

County,

Survey

No. *9*

or

District,

Blk. *22*

FIELD NOTES of a survey of

644.2~~645~~

acres of land made for the Public Free School Fund
by virtue of an Act of the First Called Session of
the Twenty-Sixth Legislature, approved February 23,
1900, providing for the survey and sale of the
unsurveyed school land. Said land is situated in

Angle from Polaris in Elongation

Hudspeth~~El Paso~~

County, about

18~~15~~

miles

*N 36° W**Sierra Blanca*

from center of County, and known

as survey No. *9* in Block No. *22*

BEGINNING AT the N. E. corner of survey No. 8; thence S. 1900 vrs. to

the S. E. corner of survey No. 8; thence E. 1914 vrs.; thence N.

1900 vrs.; thence W. 1914 vrs.

to the place of beginning


*Edgar Sparks**Jesse Widmann*

Chain Carriers

I, *A. H. Parker*, State Surveyor for the State of Texas, do hereby
certify that the foregoing survey was made by me according to law under the direction of the Commissioner of
the General Land Office by establishing base lines for the block to which this survey belongs; that the limits,
boundaries and corners, with the marks, natural and artificial, are truly described in the foregoing Plat and Field
Notes.

Surveyed day of *August* 1900.

A. H. Parker
State Surveyor for the State of Texas.



The State of Texas,

Hudspeth~~El Paso~~

County,

Survey

No. *10*

or District,

Blk. *22*FIELD NOTES of a survey of *644.2*~~645~~

acres of land made for the Public Free School Fund
by virtue of an Act of the First Called Session of
the Twenty-Sixth Legislature, approved February 23,
1900, providing for the survey and sale of the
unsurveyed school land. Said land is situated in

Angle from Polar's in Elongation

Hudspeth~~El Paso~~

County, about

*18**N34°W**Sierra Blanca*~~15~~

miles

from center of County, and known

as survey No. *10* in Block No. *22*

BEGINNING AT the N. E. corner of survey No. 9; thence S. 1900 vrs. to
the S. E. corner of survey No. 9; thence E. 1914 vrs.; thence N.
1900 vrs.; thence W. 1914 vrs.

to the place of beginning


*Edgar Sparks**Jesse Widmann*

Chain Carriers

I, *A. H. Parker*, State Surveyor for the State of Texas, do hereby
certify that the foregoing survey was made by me according to law under the direction of the Commissioner of
the General Land Office by establishing base lines for the block to which this survey belongs; that the limits,
boundaries and corners, with the marks, natural and artificial, are truly described in the foregoing Plat and Field
Notes.

Surveyed day of *August* 1900.

A. H. Parker
State Surveyor for the State of Texas.



The State of Texas,

El Paso County,

or District,

Survey

No. 11

Blk. 22

FIELD NOTES of a survey of 645

acres of land made for the Public Free School Fund
by virtue of an Act of the First Called Session of
the Twenty-Sixth Legislature, approved February 23,
1900, providing for the survey and sale of the
unsurveyed school land. Said land is situated in

Magnetic Variation 11°20'

Angle from Polaris in Elongation

El Paso County, about 16 miles W. from center of County, and known

as survey No. 11 in Block No. 22

BEGINNING AT the N. E. corner of survey No. 10; thence S. 1900 vrs. to

the S. E. corner of survey No. 10; thence E. 1914 vrs.; thence N.

1900 vrs.; thence W. 1914 vrs.

to the place of beginning

Edgar Sparks

Jesse Widmann

Chain Carriers

I, A. H. Parker, State Surveyor for the State of Texas, do hereby
certify that the foregoing survey was made by me according to law under the direction of the Commissioner of
the General Land Office by establishing base lines for the block to which this survey belongs; that the limits,
boundaries and corners, with the marks, natural and artificial, are truly described in the foregoing Plat and Field
Notes.

Surveyed day of August 1900.

A. H. Parker
State Surveyor for the State of Texas.

The State of Texas,

Hudspeth~~El Paso~~

County,

Survey

No. *12*

or

District,

Blk. *22*FIELD NOTES of a survey of *644.7*

acres of land made for the Public Free School Fund
by virtue of an Act of the First Called Session of
the Twenty-Sixth Legislature, approved February 23,
1900, providing for the survey and sale of the
unsurveyed school land. Said land is situated in

Magnetic Variation *11° 20'*
Angle from Polaris in Elongation

Hudspeth~~El Paso~~

County, about

17~~15~~

miles

N 28° W~~W.~~*Sierra Blanca*

from center of County, and known

as survey No. *12* in Block No. *22*

BEGINNING AT the N. E. corner of survey No. 11; thence S. 1900 vrs. to
the S. E. corner of survey No. 11; thence E. 1914 vrs.; thence N.
1900 vrs.; thence W. 1914 vrs.

to the place of beginning


*Edgar Sparks**Jesse Widmann*

Chain Carriers

I, *A. H. Parker*, State Surveyor for the State of Texas, do hereby
certify that the foregoing survey was made by me according to law under the direction of the Commissioner of
the General Land Office by establishing base lines for the block to which this survey belongs; that the limits,
boundaries and corners, with the marks, natural and artificial, are truly described in the foregoing Plat and Field
Notes.

Surveyed day of *August* 1900.

A. H. Parker
State Surveyor for the State of Texas.



The State of Texas,

Survey

*Hudspeth**El Paso*

County,

No. 13

or

District,

Blk. 22

FIELD NOTES of a survey of *644.2* ~~645~~

acres of land made for the Public Free School Fund
by virtue of an Act of the First Called Session of
the Twenty-Sixth Legislature, approved February 23,
1900, providing for the survey and sale of the
unsurveyed school land. Said land is situated in

Angle from Polaris to Elongation

*Hudspeth**El Paso*

County, about

*16 N 38 W**Sierra Blanca*~~15~~ miles~~W.~~

from center of County, and known

as survey No. 13 in Block No. 22

BEGINNING AT the S. E. corner of survey No. 12 in the W. line of Twp. No.
6, Block 71, T. & P. Ry. Co.; thence W. 1914 vrs. to the S.W. corner
of survey No. 12; thence S. 1900 vrs.; thence E. 1914 vrs.;
thence N. 1900 vrs.

to the place of beginning

Edgar Sparks

Jesse Widmann

Chain Carriers

I, *A. H. Parker*, State Surveyor for the State of Texas, do hereby
certify that the foregoing survey was made by me according to law under the direction of the Commissioner of
the General Land Office by establishing base lines for the block to which this survey belongs; that the limits,
boundaries and corners, with the marks, natural and artificial, are truly described in the foregoing Plat and Field
Notes.

Surveyed day of August 1900.

A. H. Parker
State Surveyor for the State of Texas.

The State of Texas,

Hudspeth~~El Paso~~ County,

or District,

Survey

No. 14

Blk. 22

FIELD NOTES of a survey of ~~645~~ *644*

acres of land made for the Public Free School Fund
by virtue of an Act of the First Called Session of
the Twenty-Sixth Legislature, approved February 23,
1900, providing for the survey and sale of the
unsurveyed school land. Said land is situated in

16 *N 34° W* *Sierra Blanca*
~~16~~ miles ~~W~~ from center of County, and known

Magnetic Variation *11° 20'*

Angle from Polaris in Elongation

Hudspeth~~El Paso~~ County, about

as survey No. 14 in Block No. 22

BEGINNING AT the N. W. corner of survey No. 13; thence S. 1900 vrs. to
the S. W. corner of survey No. 13; thence W. 1914 vrs.; thence
N. 1900 vrs.; thence E. 1914 vrs.

to the place of beginning

Edgar Sparks


Jessē Widmann

Chain Carriers

I, *A. H. Parker*, State Surveyor for the State of Texas, do hereby
certify that the foregoing survey was made by me according to law under the direction of the Commissioner of
the General Land Office by establishing base lines for the block to which this survey belongs; that the limits,
boundaries and corners, with the marks, natural and artificial, are truly described in the foregoing Plat and Field
Notes.

Surveyed day of August 1900.

A. H. Parker
State Surveyor for the State of Texas.



The State of Texas,

Hudspeth~~El Paso~~

County,

Survey

No. 15

or

District,

Blk. 22

FIELD NOTES of a survey of

644.2
~~645~~

acres of land made for the Public Free School Fund
by virtue of an Act of the First Called Session of
the Twenty-Sixth Legislature, approved February 23,
1900, providing for the survey and sale of the
unsurveyed school land. Said land is situated in

Magnetic Variation

11°20'

Angle from Polaris in Elongation

Hudspeth~~El Paso~~

County, about

17

15 miles

N36°W

Sierra Blanca

W.

from center of County, and known

as survey No. 15 in Block No. 22

BEGINNING AT the N. W. corner of survey No. 14; thence S. 1900 vrs. to

the S. W. corner of survey No. 14; thence W. 1914 vrs.; thence N.

1900 vrs.; thence E. 1914 vrs.

to the place of beginning

Edgar Sparks

Jesse Widmann


Chain Carriers

I, A. H. Parker, State Surveyor for the State of Texas, do hereby

certify that the foregoing survey was made by me according to law under the direction of the Commissioner of
the General Land Office by establishing base lines for the block to which this survey belongs; that the limits,
boundaries and corners, with the marks, natural and artificial, are truly described in the foregoing Plat and Field
Notes.

Surveyed day of August 1900.

A. H. Parker
State Surveyor for the State of Texas.



The State of Texas,

Hudspeth~~El Paso~~

County,

or District,

Survey

No. 16

Blk. 22

FIELD NOTES of a survey of ~~645~~ *644.2*

acres of land made for the Public Free School Fund
by virtue of an Act of the First Called Session of
the Twenty-Sixth Legislature, approved February 23,
1900, providing for the survey and sale of the
unsurveyed school land. Said land is situated in

Angle from Polaris in Elongation

Hudspeth~~El Paso~~

County, about

17~~15~~

miles

*N 38° W**Sierra Blanca*~~W.~~

from center of County, and known

as survey No. 16 in Block No. 22

BEGINNING AT the N. W. corner of survey No. 15; thence S, 1900 vrs. to
the S. W. corner of survey No. 15; thence W. 1914 vrs.; thence N.
1900 vrs.; thence E. 1914 vrs.

to the place of beginning

Edgar Sparks


Jesse Widmann

Chain Carriers


I, A. H. PARKER, State Surveyor for the State of Texas, do hereby
certify that the foregoing survey was made by me according to law under the direction of the Commissioner of
the General Land Office by establishing base lines for the block to which this survey belongs; that the limits,
boundaries and corners, with the marks, natural and artificial, are truly described in the foregoing Plat and Field
Notes.

Surveyed day of August 1900.

A. H. Parker
State Surveyor for the State of Texas.



Magnetic Variation 11°20'



The State of Texas,

Hudspeth~~El Paso~~

County,

Survey

No. 17

or

District,

Blk. 22

644.7~~645~~

FIELD NOTES of a survey of

acres of land made for the Public Free School Fund
by virtue of an Act of the First Called Session of
the Twenty-Sixth Legislature, approved February 23,
1900, providing for the survey and sale of the
unsurveyed school land. Said land is situated in

Angle from Polaris in Elongation

Hudspeth~~El Paso~~

County, about

*18**N40°W**Sierra Blanca*~~15~~ miles~~W.~~

from center of County, and known

as survey No. 17 in Block No. 22

BEGINNING AT the N. W. corner of survey No. 16; thence S. 1900 vrs. to

the S. W. corner of survey No. 16; thence W. 1914 vrs.; thence N.

1900 vrs.; thence E. 1914 vrs.

to the place of beginning


Edgar Sparks


Jesse Widmann

Chain Carriers

I, *A. H. Parker*, State Surveyor for the State of Texas, do hereby
certify that the foregoing survey was made by me according to law under the direction of the Commissioner of
the General Land Office by establishing base lines for the block to which this survey belongs; that the limits,
boundaries and corners, with the marks, natural and artificial, are truly described in the foregoing Plat and Field
Notes.

Surveyed day of August 1900.


State Surveyor for the State of Texas.



Magnetic Variation $11^{\circ}20'$

Angle from Polaris in Elongation

Hudspeth County, about *18* miles *N43°W* from center of County, and known as survey No. *18* in Block No. *22*

BEGINNING AT the N. W. corner of survey No. 17; thence S. 1900 vrs. to the S. W. corner of survey No. 17; thence W. 1914 vrs.; thence N. 1900 vrs.; thence E. 1914 vrs.

to the place of beginning

Edgar Sparks

Jesse Widmann

Chain Carriers

I, *A. H. Parker*, State Surveyor for the State of Texas, do hereby certify that the foregoing survey was made by me according to law under the direction of the Commissioner of the General Land Office by establishing base lines for the block to which this survey belongs; that the limits, boundaries and corners, with the marks, natural and artificial, are truly described in the foregoing Plat and Field Notes.

Surveyed day of *August* 1900.

A. H. Parker
State Surveyor for the State of Texas.

The State of Texas,

Hudspeth

~~El Paso~~ County,

or District,

Survey

No. *18*

Blk. *22*

FIELD NOTES of a survey of

acres of land made for the Public Free School Fund by virtue of an Act of the First Called Session of the Twenty-Sixth Legislature, approved February 23, 1900, providing for the survey and sale of the unsurveyed school land. Said land is situated in

644.2
~~645~~

Sierra Blanca

The State of Texas,

Survey

Hudspeth
~~El Paso~~ County,No. 19

or District,

Blk. 22FIELD NOTES of a survey of 644.2
~~645~~

acres of land made for the Public Free School Fund
by virtue of an Act of the First Called Session of
the Twenty-Sixth Legislature, approved February 23,
1900, providing for the survey and sale of the
unsurveyed school land. Said land is situated in

Magnetic Variation 11° 20'Angle Hudspeth from Polaris in Elongation~~El Paso~~ County, about 17 N 45° W Sierra Blanca
~~15~~ miles W. from center of County, and knownas survey No. 19 in Block No. 22

BEGINNING AT the S. W. corner of survey No. 18; thence S. 1900 vrs. to

the N. W. corner of survey No. 6, Block 21; thence E. 1914 vrs.;

thence N. 1900 vrs.; thence W. 1914 vrs.


to the place of beginning

Edgar SparksJesse Widmann

Chain Carriers

I, A. H. Parker, State Surveyor for the State of Texas, do hereby
certify that the foregoing survey was made by me according to law under the direction of the Commissioner of
the General Land Office by establishing base lines for the block to which this survey belongs; that the limits,
boundaries and corners, with the marks, natural and artificial, are truly described in the foregoing Plat and Field
Notes.

Surveyed day of August 1900.A. H. Parker
State Surveyor for the State of Texas.



Magnetic Variation

11 20'

Angle from Polaris in Elongation

Hudspeth~~El Paso~~

County, about

17

15 miles

N 43° W Sierra Blanca

from center of County, and known

as survey No. 20 in Block No. 22

BEGINNING AT the N. E. corner of survey No. 19; thence S. 1900 vrs. to

the S. E. corner of survey No. 19; thence E. 1914; vrs.; thence N.

1900 vrs.; thence W. 1914 vrs.

to the place of beginning


Edgar Sparks

Jesse Widmann

Chain Carriers

I, A. H. Parker, State Surveyor for the State of Texas, do hereby certify that the foregoing survey was made by me according to law under the direction of the Commissioner of the General Land Office by establishing base lines for the block to which this survey belongs; that the limits, boundaries and corners, with the marks, natural and artificial, are truly described in the foregoing Plat and Field Notes.


Surveyed day of August 1900.


 State Surveyor for the State of Texas.

The State of Texas, } Survey
Hudspeth }
~~El Paso~~ County, } No. 20
 or District, } Blk. 22

FIELD NOTES of a survey of *644.7* ~~645~~

acres of land made for the Public Free School Fund by virtue of an Act of the First Called Session of the Twenty-Sixth Legislature, approved February 23, 1900, providing for the survey and sale of the unsurveyed school land. Said land is situated in



The State of Texas,

Hudspeth~~El Paso~~

County,

Survey

No. 21

or District,

Blk. 22FIELD NOTES of a survey of 644.2 ~~645~~

acres of land made for the Public Free School Fund
by virtue of an Act of the First Called Session of
the Twenty-Sixth Legislature, approved February 23,
1900, providing for the survey and sale of the
unsurveyed school land. Said land is situated in

Magnetic Variation 11° 20'
Angle from Polaris in Hudspeth Elongation
El Paso County, about 16 1/2 miles N 41° W. Sierra Blanca

as survey No. 21 in Block No. 22

BEGINNING AT the N. E. corner of survey No. 20; thence S. 1900 vrs. to
the S. E. corner of survey No. 20; thence E. 1914 vrs.; thence N.
1900 vrs.; thence W. 1914 vrs.

to the place of beginning


Edgar SparksJesse Widmann

Chain Carriers

I, A. H. Parker, State Surveyor for the State of Texas, do hereby
certify that the foregoing survey was made by me according to law under the direction of the Commissioner of
the General Land Office by establishing base lines for the block to which this survey belongs; that the limits,
boundaries and corners, with the marks, natural and artificial, are truly described in the foregoing Plat and Field
Notes.

Surveyed day of August 1900.

A. H. Parker
State Surveyor for the State of Texas.



The State of Texas,

Survey

El Paso

County,

No. 22

or

District,

Blk. 22

FIELD NOTES of a survey of 645

acres of land made for the Public Free School Fund
by virtue of an Act of the First Called Session of
the Twenty-Sixth Legislature, approved February 23,
1900, providing for the survey and sale of the
unsurveyed school land. Said land is situated in

Magnetic Variation

11° 20'

Angle from Polaris in Elongation

El Paso County, about 15 miles W. from center of County, and known

as survey No. 22 in Block No. 22

BEGINNING AT the N. E. corner of survey No. 21; thence S. 1900 vrs. to

the S. E. corner of survey No. 21; thence E. 1914 vrs.; thence N.

1900 vrs.; thence W. 1914 vrs.

to the place of beginning

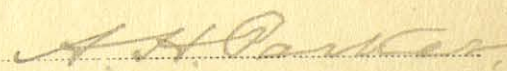
Edgar Sparks

Jesse Widmann

Chain Carriers

I, A. H. Parker, State Surveyor for the State of Texas, do hereby
certify that the foregoing survey was made by me according to law under the direction of the Commissioner of
the General Land Office by establishing base lines for the block to which this survey belongs; that the limits,
boundaries and corners, with the marks, natural and artificial, are truly described in the foregoing Plat and Field
Notes.

Surveyed day of August 1900.


State Surveyor for the State of Texas.

The State of Texas,

Hudspeth~~El Paso~~

County,

or

District,

Survey

No. *23*Blk. *22*

FIELD NOTES of a survey of

~~645~~

acres of land made for the Public Free School Fund
by virtue of an Act of the First Called Session of
the Twenty-Sixth Legislature, approved February 23,
1900, providing for the survey and sale of the
unsurveyed school land. Said land is situated in

*N 45° W**Sierra Blanca*

Angle from Polaris in Elongation

Hudspeth~~El Paso~~

County, about

15

miles

~~W.~~

from center of County, and known

as survey No. *23* in Block No. *22*

BEGINNING AT the N. E. corner of survey No. 22; thence S. 1900 vrs. to
the S. E. corner of survey No. 22; thence E. 1914 vrs.; thence N.
1900 vrs.; thence W. 1914 vrs.

to the place of beginning


*Edgar Sparks**Jesse Widmann*

Chain Carriers

I, *A. H. Parker*, State Surveyor for the State of Texas, do hereby
certify that the foregoing survey was made by me according to law under the direction of the Commissioner of
the General Land Office by establishing base lines for the block to which this survey belongs; that the limits,
boundaries and corners, with the marks, natural and artificial, are truly described in the foregoing Plat and Field
Notes.

Surveyed day of *August* 1900.

A. H. Parker
State Surveyor for the State of Texas.

Magnetic Variation *11° 20'*

The State of Texas,

Hudspeth~~El Paso~~

County,

Survey

No. 24

or

District,

Blk. 22

FIELD NOTES of a survey of

~~645~~*644.2*

acres of land made for the Public Free School Fund
by virtue of an Act of the First Called Session of
the Twenty-Sixth Legislature, approved February 23,
1900, providing for the survey and sale of the
unsurveyed school land. Said land is situated in

*N 32° W**Sierra Blanca*~~W.~~

from center of County, and known

Magnetic Variation

11° 20'

Angle

from Polaris in

Elongation

Hudspeth~~El Paso~~

County, about

15 miles

as survey No.

24

in Block No.

22

BEGINNING AT the N. E. corner of survey No. 23; thence S. 1900 vrs. to
the S. E. corner of survey No. 23; thence E. 1914 vrs. to the
^W~~E.~~ line of Tsp. No. 6, Block 71, T. & P. Ry. Co.; thence N. 1900
vrs. to the S. E. corner of survey No. 13; thence W. 1914 vrs.

to the place of beginning

Edgar Sparks


Jesse Widmann


Chain Carriers

I, *A. H. Parker*, State Surveyor for the State of Texas, do hereby
certify that the foregoing survey was made by me according to law under the direction of the Commissioner of
the General Land Office by establishing base lines for the block to which this survey belongs; that the limits,
boundaries and corners, with the marks, natural and artificial, are truly described in the foregoing Plat and Field
Notes.

Surveyed _____ day of *August* 1900.

A. H. Parker
State Surveyor for the State of Texas.





Magnetic Variation

11° 20'

Angle from Polaris in Elongation

El Paso County, about 15 miles N. 70 W. from center of County, and known as survey No. 1 in Block No. 23

BEGINNING AT S. E. corner of survey No. 25, Block 24; thence W. 1914 vrs. to the S. W. corner of survey No. 25; thence S. 1900 vrs.; thence E. 1914 vrs.; thence N. 1900 vrs. (This Block contains good grass land)

to the place of beginning

Edgar SparksJesse Widmann

Chain Carriers

I, A. E. Parker, State Surveyor for the State of Texas, do hereby certify that the foregoing survey was made by me according to law under the direction of the Commissioner of the General Land Office by establishing base lines for the block to which this survey belongs; that the limits, boundaries and corners, with the marks, natural and artificial, are truly described in the foregoing Plat and Field Notes.


Surveyed August day of 1900.

A. E. Parker
State Surveyor for the State of Texas.

The State of Texas, }
Survey
El Paso County, } No. 1
or District, } Blk. 23

FIELD NOTES of a survey of 845

acres of land made for the Public Free School Fund by virtue of an Act of the First Called Session of the Twenty-Sixth Legislature, approved February 23, 1900, providing for the survey and sale of the unsurveyed school land. Said land is situated in



The State of Texas,

Survey

El Paso

County,

No. 2

or

District,

Blk. 23

FIELD NOTES of a survey of

646

acres of land made for the Public Free School Fund
by virtue of an Act of the First Called Session of
the Twenty-Sixth Legislature, approved February 23,
1900, providing for the survey and sale of the
unsurveyed school land. Said land is situated in

Magnetic Variation $11^{\circ}20'$

Angle from Polaris in Elongation

El Paso County, about 15 miles N. 70° W. from center of County, and known
as survey No. 2 in Block No. 23

BEGINNING AT the N. W. corner of survey No. 1; thence S. 1900 vrs. to
the S. W. corner of survey No. 1; thence W. 1914 vrs.; thence N.
1900 vrs.; thence E. 1914 vrs.

to the place of beginning

Edgar Sparks


Jesse Widmann

Chain Carriers

I, A. H. Parker, State Surveyor for the State of Texas, do hereby
certify that the foregoing survey was made by me according to law under the direction of the Commissioner of
the General Land Office by establishing base lines for the block to which this survey belongs; that the limits,
boundaries and corners, with the marks, natural and artificial, are truly described in the foregoing Plat and Field
Notes.

Surveyed August day of 1900.

A. H. Parker
State Surveyor for the State of Texas.



The State of Texas,

Survey

El Paso

County,

No. 3

or

District,

Blk. 23

FIELD NOTES of a survey of

645

acres of land made for the Public Free School Fund
by virtue of an Act of the First Called Session of
the Twenty-Sixth Legislature, approved February 23,
1900, providing for the survey and sale of the
unsurveyed school land. Said land is situated in

Magnetic Variation $11^{\circ} 20'$

Angle from Polaris in Elongation

El Paso

County, about

15

miles N. 70 W.

from center of County, and known

as survey No.

3

in Block No.

23

BEGINNING AT

the N. W. corner of survey No. 2; thence S. 1900 vrs. to

the S. W. corner of survey No. 2; thence W. 1914 vrs.; thence N.

1900 vrs.; thence E. 1914 vrs.

to the place of beginning

Edgar Sparks

Jesse Widmann

Chain Carriers

I,

A. H. Parker

State Surveyor for the State of Texas, do hereby

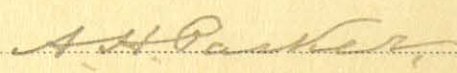
certify that the foregoing survey was made by me according to law under the direction of the Commissioner of
the General Land Office by establishing base lines for the block to which this survey belongs; that the limits,
boundaries and corners, with the marks, natural and artificial, are truly described in the foregoing Plat and Field
Notes.


Surveyed

day of

August

1900.


State Surveyor for the State of Texas.

Magnetic Variation $11^{\circ}20'$

Angle from Polaris in Elongation

El Paso County, about 15 miles N. 70 W. from center of County, and known
as survey No. 4 in Block No. 23

BEGINNING AT the N. W. corner of survey No. 3; thence S. 1900 vrs. to
the S. W. corner of survey No. 3; thence W. 1914 vrs.; thence N.
1900 vrs.; thence E. 1914 vrs.

to the place of beginning

Edgar SparksJesse Widmann

Chain Carriers

I, A. H. Parker, State Surveyor for the State of Texas, do hereby
certify that the foregoing survey was made by me according to law under the direction of the Commissioner of
the General Land Office by establishing base lines for the block to which this survey belongs; that the limits,
boundaries and corners, with the marks, natural and artificial, are truly described in the foregoing Plat and Field
Notes.


Surveyed day of August 1900.

A. H. Parker
State Surveyor for the State of Texas.

The State of Texas, } Survey
El Paso County, } No. 4
or District, } Blk. 23

FIELD NOTES of a survey of 645

acres of land made for the Public Free School Fund
by virtue of an Act of the First Called Session of
the Twenty-Sixth Legislature, approved February 23,
1900, providing for the survey and sale of the
unsurveyed school land. Said land is situated in



The State of Texas,

El Paso County, Survey
 or District, No. 5
 Blk. 23

FIELD NOTES of a survey of 645

acres of land made for the Public Free School Fund
 by virtue of an Act of the First Called Session of
 the Twenty-Sixth Legislature, approved February 23,
 1900, providing for the survey and sale of the
 unsurveyed school land. Said land is situated in

Magnetic Variation 11°20'

Angle from Polaris in Elongation

El Paso County, about 15 miles N. 70 W. from center of County, and known
 as survey No. 5 in Block No. 23

BEGINNING AT the N. W. corner of survey No. 4; thence S. 1900 vrs. to
 the S. W. corner of survey No. 4; thence W. 1914 vrs.; thence N.
 1900 vrs.; thence E. 1914 vrs.

to the place of beginning

Edgar Sparks }
 Jesse Widmann } Chain Carriers

I, A. H. Parker, State Surveyor for the State of Texas, do hereby
 certify that the foregoing survey was made by me according to law under the direction of the Commissioner of
 the General Land Office by establishing base lines for the block to which this survey belongs; that the limits,
 boundaries and corners, with the marks, natural and artificial, are truly described in the foregoing Plat and Field
 Notes.

Surveyed day of August 1900.

State Surveyor for the State of Texas.

The State of Texas,

Survey

El Paso County,

No. 6

or _____ District,

Blk. 23

FIELD NOTES of a survey of 645

acres of land made for the Public Free School Fund
by virtue of an Act of the First Called Session of
the Twenty-Sixth Legislature, approved February 23,
1900, providing for the survey and sale of the
unsurveyed school land. Said land is situated in

Magnetic Variation

11° 20'

Angle _____ from Polaris in _____ Elongation

El Paso County, about 15 miles N. 70 W. from center of County, and known

as survey No. 6 in Block No. 23

BEGINNING AT the N. W. corner of survey No. 5; thence S. 1900 vrs. to
the S. W. corner of survey No. 5; thence W. 1914 vrs. to the S. E.
corner of survey No. 1, Block 18; thence N. 1900 vrs. to the N. E.
corner of said survey No. 1; thence E. 1914 vrs.

_____ to the place of beginning

Edgar SPARKS

Jesse Widmann

} Chain Carriers

I, A. H. Parker, State Surveyor for the State of Texas, do hereby
certify that the foregoing survey was made by me according to law under the direction of the Commissioner of
the General Land Office by establishing base lines for the block to which this survey belongs; that the limits,
boundaries and corners, with the marks, natural and artificial, are truly described in the foregoing Plat and Field
Notes.

Surveyed _____ day of August 1900.

A. H. Parker
State Surveyor for the State of Texas.

The State of Texas,

Survey

El Paso

County,

No. 7

or

District,

Blk. 23

FIELD NOTES of a survey of 645

acres of land made for the Public Free School Fund
by virtue of an Act of the First Called Session of
the Twenty-Sixth Legislature, approved February 23,
1900, providing for the survey and sale of the
unsurveyed school land. Said land is situated in

Magnetic Variation

11° 20'

Angle from Polaris in Elongation

El Paso County, about 15 miles N. 70 W. from center of County, and known
as survey No. 7 in Block No. 23

BEGINNING AT the S. W. corner of survey No. 6; thence S. 1900 vrs.;
thence E. 1914 vrs.; thence N. 1900 vrs. to the S. E. corner of
survey No. 6; thence W. 1914 vrs.

to the place of beginning

Edgar Sparks

Jesse Widmann

Chain Carriers

I, A. H. Parker, State Surveyor for the State of Texas, do hereby
certify that the foregoing survey was made by me according to law under the direction of the Commissioner of
the General Land Office by establishing base lines for the block to which this survey belongs; that the limits,
boundaries and corners, with the marks, natural and artificial, are truly described in the foregoing Plat and Field
Notes.

Surveyed day of August 1900.

A. H. Parker
State Surveyor for the State of Texas.

The State of Texas,

Survey

El Paso

County,

No. 8

or

District,

Blk. 23

FIELD NOTES of a survey of 645

acres of land made for the Public Free School Fund
by virtue of an Act of the First Called Session of
the Twenty-Sixth Legislature, approved February 23,
1900, providing for the survey and sale of the
unsurveyed school land. Said land is situated in

Magnetic Variation

11° 20'

Angle from Polaris in Elongation

El Paso

County, about

15

miles

N. 80 W.

from center of County, and known

as survey No.

8

in Block No.

23

BEGINNING AT the N. E. corner of survey No. 7; thence S. 1900 vrs. to

the S. E. corner of survey No. 7; thence E. 1914 vrs.; thence N.

1900 vrs.; thence W. 1914 vrs.

to the place of beginning

Edgar Sparks

Jesse Widmann

Chain Carriers

I, A. H. Parker, State Surveyor for the State of Texas, do hereby
certify that the foregoing survey was made by me according to law under the direction of the Commissioner of
the General Land Office by establishing base lines for the block to which this survey belongs; that the limits,
boundaries and corners, with the marks, natural and artificial, are truly described in the foregoing Plat and Field
Notes.

Surveyed day of August 1900.

State Surveyor for the State of Texas.

The State of Texas,

Survey

El Paso County,

No. 9

or District,

Blk. 23

FIELD NOTES of a survey of 645

acres of land made for the Public Free School Fund
by virtue of an Act of the First Called Session of
the Twenty-Sixth Legislature, approved February 23,
1900, providing for the survey and sale of the
unsurveyed school land. Said land is situated in

Magnetic Variation 11° 20'

Angle from Polaris in Elongation

El Paso County, about 15 miles N. 70 W. from center of County, and known
as survey No. 9 in Block No. 23

BEGINNING AT the N. E. corner of survey No. 8; thence S. 1900 vrs. to
the S. E. corner of survey No. 8; thence E. 1914 vrs.; thence N.
1900 vrs.; thence W. 1914 vrs.

to the place of beginning

Edgar Sparks

Jesse Widmann

Chain Carriers

I, A. H. Parker, State Surveyor for the State of Texas, do hereby
certify that the foregoing survey was made by me according to law under the direction of the Commissioner of
the General Land Office by establishing base lines for the block to which this survey belongs; that the limits,
boundaries and corners, with the marks, natural and artificial, are truly described in the foregoing Plat and Field
Notes.

Surveyed day of August 1900.

A. H. Parker
State Surveyor for the State of Texas.

The State of Texas,

Survey

El Paso County,

No. 10

or District,

Blk. 23

FIELD NOTES of a survey of 645

acres of land made for the Public Free School Fund
by virtue of an Act of the First Called Session of
the Twenty-Sixth Legislature, approved February 23,
1900, providing for the survey and sale of the
unsurveyed school land. Said land is situated in

Magnetic Variation 11° 20'

Angle from Polaris in Elongation

El Paso County, about 15 miles N. 70 W. from center of County, and known

as survey No. 10 in Block No. 23

BEGINNING AT the N. E. corner of survey No. 9; thence S. 1900 vrs. to

the S. E. corner of survey No. 9; thence E. 1914 vrs.; thence N.

1900 vrs.; thence W. 1914 vrs.

to the place of beginning

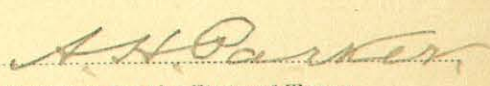
Edgar Sparks


Jesse Widmann

Chain Carriers

I, A. H. Parker, State Surveyor for the State of Texas, do hereby
certify that the foregoing survey was made by me according to law under the direction of the Commissioner of
the General Land Office by establishing base lines for the block to which this survey belongs; that the limits,
boundaries and corners, with the marks, natural and artificial, are truly described in the foregoing Plat and Field
Notes.

Surveyed day of August 1900.


State Surveyor for the State of Texas.



The State of Texas, } Survey
El Paso County, } No. 11
 or _____ District, } Blk. 23

FIELD NOTES of a survey of 645
 acres of land made for the Public Free School Fund
 by virtue of an Act of the First Called Session of
 the Twenty-Sixth Legislature, approved February 23,
 1900, providing for the survey and sale of the
 unsurveyed school land. Said land is situated in

Magnetic Variation 11° 20'
 Angle _____ from Polaris in _____ Elongation

El Paso County, about 15 miles N. 70 W. from center of County, and known
 as survey No. 11 in Block No. 23

BEGINNING AT the N. E. corner of survey No. 10; thence S. 1900 vrs. to
the S. E. corner of survey No. 10; thence E. 1914 vrs.; thence N.
1900 vrs.; thence W. 1914 vrs.

_____ to the place of beginning

Edgar Sparks }
Jesse Widmann } Chain Carriers

I, A. H. Parker, State Surveyor for the State of Texas, do hereby
 certify that the foregoing survey was made by me according to law under the direction of the Commissioner of
 the General Land Office by establishing base lines for the block to which this survey belongs; that the limits,
 boundaries and corners, with the marks, natural and artificial, are truly described in the foregoing Plat and Field
 Notes.

Surveyed _____ day of August 1900.

A. H. Parker
 State Surveyor for the State of Texas.

The State of Texas,

Survey

El Paso

County,

No. 12

or

District,

Blk. 23FIELD NOTES of a survey of 645

acres of land made for the Public Free School Fund
by virtue of an Act of the First Called Session of
the Twenty-Sixth Legislature, approved February 23,
1900, providing for the survey and sale of the
unsurveyed school land. Said land is situated in

Magnetic Variation

11° 20'

Angle from Polaris in Elongation

El Paso

County, about

15

miles

N. 70 W.

from center of County, and known

as survey No.

12

in Block No.

23

BEGINNING AT

the N. E. corner of survey No. 11; thence S. 1900 vrs. tothe S. E. corner of survey No. 11; thence E. 1914 vrs.; thence N.1900 vrs. to the S. E. corner of survey No. 1; thence W. 1914 vrs.

to the place of beginning

Edgar SparksJesse Widmann


Chain Carriers

I, A. H. Parker, State Surveyor for the State of Texas, do hereby

certify that the foregoing survey was made by me according to law under the direction of the Commissioner of
the General Land Office by establishing base lines for the block to which this survey belongs; that the limits,
boundaries and corners, with the marks, natural and artificial, are truly described in the foregoing Plat and Field
Notes.

Surveyed day of August 1900.

A. H. Parker
State Surveyor for the State of Texas.



The State of Texas,

Survey

El Paso

County,

No. 13

or

District,

Blk. 23

FIELD NOTES of a survey of 645

acres of land made for the Public Free School Fund
by virtue of an Act of the First Called Session of
the Twenty-Sixth Legislature, approved February 23,
1900, providing for the survey and sale of the
unsurveyed school land. Said land is situated in

Magnetic Variation 11° 20'

Angle from Polaris in Elongation

El Paso County, about 15 miles N. 70 W. from center of County, and known
as survey No. 13 in Block No. 23

BEGINNING AT the S. E. corner of survey No. 12; thence W. 1914 vrs. to
the S.W. corner of survey No. 12; thence S. 1900 vrs.; thence E.
1914 vrs.; thence N. 1900 vrs.

to the place of beginning

Edgar Sparks


Jesse Widmann

Chain Carriers

I, A. H. Parker, State Surveyor for the State of Texas, do hereby
certify that the foregoing survey was made by me according to law under the direction of the Commissioner of
the General Land Office by establishing base lines for the block to which this survey belongs; that the limits,
boundaries and corners, with the marks, natural and artificial, are truly described in the foregoing Plat and Field
Notes.

Surveyed day of August 1900.

A. H. Parker
State Surveyor for the State of Texas.



The State of Texas,

Survey

El Paso County,

No. 14

or District,

Blk. 23

FIELD NOTES of a survey of 645

acres of land made for the Public Free School Fund
by virtue of an Act of the First Called Session of
the Twenty-Sixth Legislature, approved February 23,
1900, providing for the survey and sale of the
unsurveyed school land. Said land is situated in

Magnetic Variation 11° 20'

Angle from Polaris in Elongation

El Paso County, about 15 miles N. 70 W. from center of County, and known
as survey No. 14 in Block No. 23

BEGINNING AT the N. W. corner of survey No. 13; thence S. 1900 vrs. to
the S. W. corner of survey No. 13; thence W. 1914 vrs.; thence N.
1900 vrs.; thence E. 1914 vrs.

to the place of beginning

Edgar Sparks


Jesse Widmann

Chain Carriers

I, A. H. Parker, State Surveyor for the State of Texas, do hereby
certify that the foregoing survey was made by me according to law under the direction of the Commissioner of
the General Land Office by establishing base lines for the block to which this survey belongs; that the limits,
boundaries and corners, with the marks, natural and artificial, are truly described in the foregoing Plat and Field
Notes.

Surveyed day of August 1900.

A. H. Parker
State Surveyor for the State of Texas.



The State of Texas,

Survey

El Paso County,

No. 15

or District,

Blk. 23

FIELD NOTES of a survey of 645

acres of land made for the Public Free School Fund
by virtue of an Act of the First Called Session of
the Twenty-Sixth Legislature, approved February 23,
1900, providing for the survey and sale of the
unsurveyed school land. Said land is situated in

Magnetic Variation $11^{\circ} 20'$

Angle from Polaris in Elongation

El Paso County, about 15 miles N. 70 W. from center of County, and known
as survey No. 15 in Block No. 23

BEGINNING AT the N. W. corner of survey No. 14; thence S. 1900 vrs. to
the S. W. corner of survey No. 14; thence W. 1914 vrs.; thence N.
1900 vrs.; thence E. 1914 vrs.

to the place of beginning

Edgar Sparks


Jesse Widmann

Chain Carriers

I, A. H. Parker, State Surveyor for the State of Texas, do hereby
certify that the foregoing survey was made by me according to law under the direction of the Commissioner of
the General Land Office by establishing base lines for the block to which this survey belongs; that the limits,
boundaries and corners, with the marks, natural and artificial, are truly described in the foregoing Plat and Field
Notes.

Surveyed day of August 1900.

A. H. Parker
State Surveyor for the State of Texas.



Magnetic Variation $11^{\circ} 20'$

Angle from Polaris in Elongation

El Paso County, about 15 miles N. 70 W. from center of County, and known as survey No. 16 in Block No. 23

BEGINNING AT the N. W. corner of survey No. 15; thence S. 1900 vrs. to
the S. W. corner of survey No. 15; thence W. 1914 vrs.; thence N.
1900 vrs.; thence E. 1914 vrs.

to the place of beginning

Edgar Sparks


Jesse Widmann

} Chain Carriers

I, A. H. Parker, State Surveyor for the State of Texas, do hereby certify that the foregoing survey was made by me according to law under the direction of the Commissioner of the General Land Office by establishing base lines for the block to which this survey belongs; that the limits, boundaries and corners, with the marks, natural and artificial, are truly described in the foregoing Plat and Field Notes.

Surveyed day of August 1900.

A. H. Parker
 State Surveyor for the State of Texas.



The State of Texas,

Survey

El Paso

County,

No. 17

or

District,

Blk. 23

FIELD NOTES of a survey of 645

acres of land made for the Public Free School Fund
by virtue of an Act of the First Called Session of
the Twenty-Sixth Legislature, approved February 23,
1900, providing for the survey and sale of the
unsurveyed school land. Said land is situated in

Magnetic Variation 11° 20'

Angle from Polaris in Elongation

El Paso County, about 15 miles N. 70 W. from center of County, and known
as survey No. 17 in Block No. 23

BEGINNING AT the N. W. corner of survey No. 16; thence S. 1900 vrs. to
the S. W. corner of survey No. 16; thence W. 1914 vrs.; thence N.
1900 vrs.; thence E. 1914 vrs.

to the place of beginning

Edgar Sparks

Jesse Widmann

Chain Carriers

I, A. H. Parker, State Surveyor for the State of Texas, do hereby
certify that the foregoing survey was made by me according to law under the direction of the Commissioner of
the General Land Office by establishing base lines for the block to which this survey belongs; that the limits,
boundaries and corners, with the marks, natural and artificial, are truly described in the foregoing Plat and Field
Notes.

Surveyed day of August 1900.

A. H. Parker
State Surveyor for the State of Texas.

The State of Texas,

Survey

El Paso

County,

No. 18

or

District,

Blk. 23

FIELD NOTES of a survey of 645

acres of land made for the Public Free School Fund
by virtue of an Act of the First Called Session of
the Twenty-Sixth Legislature, approved February 23,
1900, providing for the survey and sale of the
unsurveyed school land. Said land is situated in

Magnetic Variation 11°20'

Angle from Polaris in Elongation

El Paso County, about 15 miles N. 70 W. from center of County, and known
as survey No. 18 in Block No. 23

BEGINNING AT the N. W. corner of survey No. 17; thence S. 1900 vrs. to
the S. W. corner of survey No. 17; thence W. 1914 vrs.; thence N.
1900 vrs.; thence E. 1914 vrs.

to the place of beginning

Edgar Sparks

Jesse Widmann

Chain Carriers

I, A. H. Parker, State Surveyor for the State of Texas, do hereby
certify that the foregoing survey was made by me according to law under the direction of the Commissioner of
the General Land Office by establishing base lines for the block to which this survey belongs; that the limits,
boundaries and corners, with the marks, natural and artificial, are truly described in the foregoing Plat and Field
Notes.

Surveyed day of August 1900.

State Surveyor for the State of Texas.



The State of Texas, } Survey
Hudspeth }
~~El Paso~~ County, } No. 19
 or _____ District, } Blk. 23

6442
~~645~~

FIELD NOTES of a survey of _____

acres of land made for the Public Free School Fund
 by virtue of an Act of the First Called Session of
 the Twenty-Sixth Legislature, approved February 23,
 1900, providing for the survey and sale of the
 unsurveyed school land. Said land is situated in

Magnetic Variation $11^{\circ}20'$
 Angle _____ from Polaris in _____ Elongation _____

Hudspeth *21* *N37°N*
~~El Paso~~ County, about ~~15~~ miles ~~N. 70 W.~~ *Sierra Blanca*

as survey No. 19 in Block No. 23

BEGINNING AT the S. W. corner of survey No. 18; thence S. 1900 vrs. to
 the N. W. corner of survey No. 6, Block 22; thence E. 1914 vrs.;
 thence N. 1900 vrs. to the S. E. corner of survey No. 18; thence W.
 1914 vrs.

to the place of beginning

Edgar Sparks }
Jesse Widmann } Chain Carriers

I, *A. H. Parker*, State Surveyor for the State of Texas, do hereby
 certify that the foregoing survey was made by me according to law under the direction of the Commissioner of
 the General Land Office by establishing base lines for the block to which this survey belongs; that the limits,
 boundaries and corners, with the marks, natural and artificial, are truly described in the foregoing Plat and Field
 Notes.

Surveyed _____ day of *August* 1900.

A. H. Parker
 State Surveyor for the State of Texas.

The State of Texas,

Hudspeth~~El Paso~~

County,

or

District,


Survey

No. 20

Blk. 23

FIELD NOTES of a survey of ~~645~~

acres of land made for the Public Free School Fund
by virtue of an Act of the First Called Session of
the Twenty-Sixth Legislature, approved February 23,
1900, providing for the survey and sale of the
unsurveyed school land. Said land is situated in



Magnetic Variation

11° 20'

Angle from Polaris in Elongation

Hudspeth~~El Paso~~

County, about

20

15 miles

35°

*Sierra Blanca*N. ~~70~~ W. from center of County, and known

as survey No. 20 in Block No. 23

BEGINNING AT the N. E. corner of survey No. 19; thence S. 1900 vrs. to

the S. E. corner of survey No. 19; thence E. 1914 vrs.; thence N.

1900 vrs.; thence W. 1914 vrs.

to the place of beginning

Edgar Sparks

Jesse Widmann


Chain Carriers

I, A. H. Parker, State Surveyor for the State of Texas, do hereby

certify that the foregoing survey was made by me according to law under the direction of the Commissioner of
the General Land Office by establishing base lines for the block to which this survey belongs; that the limits,
boundaries and corners, with the marks, natural and artificial, are truly described in the foregoing Plat and Field
Notes.

Surveyed day of August 1900.

A. H. Parker
State Surveyor for the State of Texas.



Magnetic Variation $11^{\circ} 20'$

Angle from Polaris in Elongation

Hudspeth
~~El Paso~~ County, about ~~15~~ ²⁰ miles N. ~~76~~ ^{33°} W. *Sierra Blanca*,
 as survey No. 21 in Block No. 23

BEGINNING AT the N. E. corner of survey No. 20; thence S. 1900 vrs. to
 the S. E. corner of survey No. 20; thence E. 1914 vrs.; thence N.
 1900 vrs.; thence W. 1914 vrs.

to the place of beginning

Edgar Sparks

Jesse Widmann

} Chain Carriers

I, *A. H. Parker*, State Surveyor for the State of Texas, do hereby
 certify that the foregoing survey was made by me according to law under the direction of the Commissioner of
 the General Land Office by establishing base lines for the block to which this survey belongs; that the limits,
 boundaries and corners, with the marks, natural and artificial, are truly described in the foregoing Plat and Field
 Notes.


Surveyed day of August 1900.

A. H. Parker
 State Surveyor for the State of Texas.

The State of Texas, } Survey
Hudspeth }
~~El Paso~~ County, } No. 21
 or } District, } Blk. 23

FIELD NOTES of a survey of ~~645~~ ^{644.2}

acres of land made for the Public Free School Fund
 by virtue of an Act of the First Called Session of
 the Twenty-Sixth Legislature, approved February 23,
 1900, providing for the survey and sale of the
 unsurveyed school land. Said land is situated in



Magnetic Variation $11^{\circ} 20'$

Angle from Polaris in Elongation

Hudspeth
~~El Paso~~

County, about

19
~~15~~

miles

30°
~~40~~ W.

from center of County, and known

as survey No. 22 in Block No. 23

BEGINNING AT the N. E. corner of survey No. 21; thence S. 1900 vrs. to
the S. E. corner of survey No. 21; thence E. 1914 vrs.; thence N.
1900 vrs.; thence W. 1914 vrs.

to the place of beginning

Edgar Sparks

Jesse Widmann

Chain Carriers

I, A. H. Parker, State Surveyor for the State of Texas, do hereby
certify that the foregoing survey was made by me according to law under the direction of the Commissioner of
the General Land Office by establishing base lines for the block to which this survey belongs; that the limits,
boundaries and corners, with the marks, natural and artificial, are truly described in the foregoing Plat and Field
Notes.

Surveyed day of AUGUST 1900.

A. H. Parker
State Surveyor for the State of Texas.

The State of Texas,

Hudspeth
~~El Paso~~

County,

or District,

Survey


No. 22

Blk. 23

FIELD NOTES of a survey of *645*

acres of land made for the Public Free School Fund
by virtue of an Act of the First Called Session of
the Twenty-Sixth Legislature, approved February 23,
1900, providing for the survey and sale of the
unsurveyed school land. Said land is situated in

644.2



Magnetic Variation $11^{\circ}20'$

Angle from Polaris in Elongation

Hudspeth

El Paso County, about

19
15

miles N. *28* W. *Sierra Blanca* from center of County, and known

as survey No. *23* in Block No. *23*

BEGINNING AT the N. E. corner of survey No. 22; thence S. 1900 vrs. to

the S. E. corner of survey No. 22; thence E. 1914 vrs.; thence N.

1900 vrs.; thence W. 1914 vrs.

to the place of beginning

Edgar Sparks

Jesse Widmann

Chain Carriers

I, *A. H. Parker*, State Surveyor for the State of Texas, do hereby certify that the foregoing survey was made by me according to law under the direction of the Commissioner of the General Land Office by establishing base lines for the block to which this survey belongs; that the limits, boundaries and corners, with the marks, natural and artificial, are truly described in the foregoing Plat and Field Notes.

Surveyed day of *August* 1900.

A. H. Parker
State Surveyor for the State of Texas.

The State of Texas,
Hudspeth County,
or District, Blk. *23*


Survey

No. *23*

Blk. *23*

FIELD NOTES of a survey of *644.2*

acres of land made for the Public Free School Fund by virtue of an Act of the First Called Session of the Twenty-Sixth Legislature, approved February 23, 1900, providing for the survey and sale of the unsurveyed school land. Said land is situated in

Magnetic Variation $11^{\circ}20'$

Angle from Polaris to Elongation

Hudspeth
~~El Paso~~

County, about

18
~~15~~

miles

24°
~~N. 70°~~ W.*Sierra Blanca*

from center of County, and known

as survey No. *24* in Block No. *23*

BEGINNING AT the N. E. corner of survey No. 23; thence S. 1900 vrs. to
 the S. E. corner of survey No. 23; thence E. 1914 vrs. to the N. E.
 corner of survey No. 1, Block 22; thence N. 1900 vrs. to the S. E.
 corner of survey No. 13, this Block; thence W. 1914 vrs.

to the place of beginning

Edgar Sparks

Jesse Widmann

Chain Carriers

I, *A. H. Parker*, State Surveyor for the State of Texas, do hereby
 certify that the foregoing survey was made by me according to law under the direction of the Commissioner of
 the General Land Office by establishing base lines for the block to which this survey belongs; that the limits,
 boundaries and corners, with the marks, natural and artificial, are truly described in the foregoing Plat and Field
 Notes.

Surveyed day of *August* 1900.


A. H. Parker
 State Surveyor for the State of Texas.

The State of Texas,
Hudspeth
~~El Paso~~ County,
 or District,

Survey

No. *24*Blk. *23*FIELD NOTES of a survey of *644.2*
~~645~~

acres of land made for the Public Free School Fund
 by virtue of an Act of the First Called Session of
 the Twenty-Sixth Legislature, approved February 23,
 1900, providing for the survey and sale of the
 unsurveyed school land. Said land is situated in



Magnetic Variation $11^{\circ} 20'$

Angle from Polaris in Elongation

El Paso County, about 20 miles N 65 W. from center of County, and known as survey No. 1 in Block No. 24

BEGINNING AT the N. W. corner of survey No. 6, Block 25, in the S. line of Block "N", State University Lands; thence S. 1567 vrs.; thence W. 1914 vrs.; thence N. 1567 vrs.; thence E. 1914 vrs.
(This block contains good grass land)

to the place of beginning

El Paso Edgar Sparks

Jesse Widmann

} Chain Carriers

I, A. H. Parker, State Surveyor for the State of Texas, do hereby certify that the foregoing survey was made by me according to law under the direction of the Commissioner of the General Land Office by establishing base lines for the block to which this survey belongs; that the limits, boundaries and corners, with the marks, natural and artificial, are truly described in the foregoing Plat and Field Notes.

Surveyed August day of 1900.

A. H. Parker
State Surveyor for the State of Texas.

The State of Texas,

} Survey

El Paso

County,

No. 1

or

District,

Blk. 24

FIELD NOTES of a survey of 531

acres of land made for the Public Free School Fund by virtue of an Act of the First Called Session of the Twenty-Sixth Legislature, approved February 23, 1900, providing for the survey and sale of the unsurveyed school land. Said land is situated in

The State of Texas,

Survey

El Paso

County,

No. 2

or

District,

Blk. 24

FIELD NOTES of a survey of 531

acres of land made for the Public Free School Fund
by virtue of an Act of the First Called Session of
the Twenty-Sixth Legislature, approved February 23,
1900, providing for the survey and sale of the
unsurveyed school land. Said land is situated in

Magnetic Variation 11° 20'

Angle from Polaris in Elongation

El Paso County, about 20 miles N. 65 W. from center of County, and known
as survey No. 2 in Block No. 24

BEGINNING AT the N. W. corner of survey No. 1; thence S. 1567 vrs. to
the S. W. corner of survey No. 1; thence W. 1914 vrs.; thence N.
1567 vrs.; thence E. 1914 vrs.

to the place of beginning

Edgar Sparks

Jesse Widmann

Chain Carriers

I, A. H. Parker, State Surveyor for the State of Texas, do hereby
certify that the foregoing survey was made by me according to law under the direction of the Commissioner of
the General Land Office by establishing base lines for the block to which this survey belongs; that the limits,
boundaries and corners, with the marks, natural and artificial, are truly described in the foregoing Plat and Field
Notes.

Surveyed day of August 1900.

A. H. Parker
State Surveyor for the State of Texas.

The State of Texas,

Survey

El Paso County,

No. 3

or District,

Blk. 24

FIELD NOTES of a survey of 531

acres of land made for the Public Free School Fund
by virtue of an Act of the First Called Session of
the Twenty-Sixth Legislature, approved February 23,
1900, providing for the survey and sale of the
unsurveyed school land. Said land is situated in

Magnetic Variation 11° 20'

Angle from Polaris in Elongation

El Paso County, about 20 miles N. 65 W. from center of County, and known
as survey No. 3 in Block No. 24

BEGINNING AT the N. W. corner of survey No. 2; thence S. 1567 vrs. to
the S. W. corner of survey No. 2; thence W. 1914 vrs.; thence N.
1567 vrs.; thence E. 1914 vrs.

to the place of beginning

Edgar Sparks


Jesse Widmann

Chain Carriers

I, A. H. Parker, State Surveyor for the State of Texas, do hereby
certify that the foregoing survey was made by me according to law under the direction of the Commissioner of
the General Land Office by establishing base lines for the block to which this survey belongs; that the limits,
boundaries and corners, with the marks, natural and artificial, are truly described in the foregoing Plat and Field
Notes.

Surveyed day of August 1900.

A. H. Parker
State Surveyor for the State of Texas.



The State of Texas,

Survey

El Paso

County,

No. 4

or

District,

Blk. 24

FIELD NOTES of a survey of 531 845

acres of land made for the Public Free School Fund by virtue of an Act of the First Called Session of the Twenty-Sixth Legislature, approved February 23, 1900, providing for the survey and sale of the unsurveyed school land. Said land is situated in

Magnetic Variation 11° 20'

Angle from Polaris in Elongation

El Paso County, about 20 miles N. 65 W. from center of County, and known as survey No. 4 in Block No. 24

BEGINNING AT the N. W. corner of survey No. 3; thence S. 1567 vrs. to the S. W. corner of survey No. 3; thence W. 1914 vrs.; thence N. 1567 vrs.; thence E. 1914 vrs.

to the place of beginning

Edgar Sparks


Jesse Widmann

Chain Carriers

I, A. H. Parker, State Surveyor for the State of Texas, do hereby certify that the foregoing survey was made by me according to law under the direction of the Commissioner of the General Land Office by establishing base lines for the block to which this survey belongs; that the limits, boundaries and corners, with the marks, natural and artificial, are truly described in the foregoing Plat and Field Notes.

Surveyed day of August 1900.

State Surveyor for the State of Texas.



The State of Texas,

Survey

El Paso County,No. 5

or District,

Blk. 24FIELD NOTES of a survey of 531

acres of land made for the Public Free School Fund
by virtue of an Act of the First Called Session of
the Twenty-Sixth Legislature, approved February 23,
1900, providing for the survey and sale of the
unsurveyed school land. Said land is situated in

Magnetic Variation 11° 20'

Angle from Polaris in Elongation

El Paso County, about2725Sierra Blanca20miles N. 65 W. from center of County, and knownas survey No. 5 in Block No. 24

BEGINNING AT the N. W. corner of survey No. 4; thence S. 1567 vrs. to
the S. W. corner of survey No. 4; thence W. 1914 vrs.; thence N.
1567 vrs.; thence E. 1914 vrs.

*Patented
July 18-1930
file 95097
[Signature]*

to the place of beginning

Edgar SparksJesse Widmann

Chain Carriers

I, A. H. Parker, State Surveyor for the State of Texas, do hereby
certify that the foregoing survey was made by me according to law under the direction of the Commissioner of
the General Land Office by establishing base lines for the block to which this survey belongs; that the limits,
boundaries and corners, with the marks, natural and artificial, are truly described in the foregoing Plat and Field
Notes.

Surveyed day of August 1900.

[Signature]
State Surveyor for the State of Texas.

The State of Texas,

Survey

El Paso County,No. 6

or _____ District,

Blk. 24FIELD NOTES of a survey of 531

acres of land made for the Public Free School Fund
by virtue of an Act of the First Called Session of
the Twenty-Sixth Legislature, approved February 23,
1900, providing for the survey and sale of the
unsurveyed school land. Said land is situated in

Magnetic Variation 11° 20'

Angle _____ from Polaris in _____ Elongation _____

Hulbert
El Paso

County, about

28
20miles N. 30Sima Blanca

from center of County, and known

as survey No. 6 in Block No. 24

BEGINNING AT the N. W. corner of survey No. 5; thence S. 1567 vrs. to
the S. W. corner of survey No. 5; thence W. 1914 vrs. to the S. E.
corner of survey No. 1, Block 17; thence N. 1567 vrs. to the N. E.
corner of said survey No. 1; thence E. 1914 vrs.

to the place of beginning

Edgar SparksJesse Widmann

Chain Carriers


I, A. H. Parker, State Surveyor for the State of Texas, do hereby

certify that the foregoing survey was made by me according to law under the direction of the Commissioner of
the General Land Office by establishing base lines for the block to which this survey belongs; that the limits,
boundaries and corners, with the marks, natural and artificial, are truly described in the foregoing Plat and Field
Notes.

Surveyed _____ day of August 1900.

A. H. Parker
State Surveyor for the State of Texas.

*Returned
July 18-1932
H. H. P.
file 95100*



The State of Texas,

Survey

El Paso County,No. 7

or District,

Blk. 24FIELD NOTES of a survey of 645

acres of land made for the Public Free School Fund
by virtue of an Act of the First Called Session of
the Twenty-Sixth Legislature, approved February 23,
1900, providing for the survey and sale of the
unsurveyed school land. Said land is situated in

Magnetic Variation

11° 20'

Angle from Polaris in Elongation

El Paso County, about27
20miles N. 30° W. from center of County, and knownSierra Blancaas survey No. 7 in Block No. 24

BEGINNING AT the S. W. corner of survey No. 6; thence S. 1900 vrs.;
thence E. 1914 vrs.; thence N. 1900 vrs.; thence W. 1914 vrs.

to the place of beginning

Edgar SparksJesse Widmann

Chain Carriers

I, A. H. Parker, State Surveyor for the State of Texas, do hereby
certify that the foregoing survey was made by me according to law under the direction of the Commissioner of
the General Land Office by establishing base lines for the block to which this survey belongs; that the limits,
boundaries and corners, with the marks, natural and artificial, are truly described in the foregoing Plat and Field
Notes.

Surveyed day of August 1900.

A. H. Parker
State Surveyor for the State of Texas.

*Patented 18-1-1930
J. W. 95099
file 95099*

The State of Texas,

Survey

El Paso

County,

No. 8

or

District,

Blk. 24FIELD NOTES of a survey of 645

acres of land made for the Public Free School Fund
by virtue of an Act of the First Called Session of
the Twenty-Sixth Legislature, approved February 23,
1900, providing for the survey and sale of the
unsurveyed school land. Said land is situated in

Magnetic Variation 11° 20'

Angle from Polaris in Elongation

Independence
El Paso

County, about

26 1/2
20

miles

30
65

N. 65 W.Sierra Blanca

from center of County, and known

as survey No. 8 in Block No. 24

BEGINNING AT the N. E. corner of survey No. 7; thence S. 1900 vrs. to

the S. E. corner of survey No. 7; thence E. 1914 vrs.; thence N.

1900 vrs.; thence W. 1914 vrs.

to the place of beginning

Edgar SparksJesse Widmann


Chain Carriers

I, A. H. Parker, State Surveyor for the State of Texas, do hereby
certify that the foregoing survey was made by me according to law under the direction of the Commissioner of
the General Land Office by establishing base lines for the block to which this survey belongs; that the limits,
boundaries and corners, with the marks, natural and artificial, are truly described in the foregoing Plat and Field
Notes.

Surveyed August day of 1900.

A. H. Parker
State Surveyor for the State of Texas.

*Patented
July 21, 1930
file 95101-
2711*



The State of Texas,

El Paso County,
or District,
Survey No. 9
Blk. 24

FIELD NOTES of a survey of 645
acres of land made for the Public Free School Fund
by virtue of an Act of the First Called Session of
the Twenty-Sixth Legislature, approved February 23,
1900, providing for the survey and sale of the
unsurveyed school land. Said land is situated in

Magnetic Variation 11° 20'

Angle from Polaris in Elongation

El Paso County, about 20 miles N. 65 W. from center of County, and known
as survey No. 9 in Block No. 24

BEGINNING AT the N. E. corner of survey No. 8; thence S. 1900 vrs. to
the S. E. corner of survey No. 8; thence E. 1914 vrs.; thence N.
1900 vrs.; thence W. 1914 vrs.

to the place of beginning

Edgar Sparks
Jesse Widmann
Chain Carriers

I, A. H. Parker, State Surveyor for the State of Texas, do hereby
certify that the foregoing survey was made by me according to law under the direction of the Commissioner of
the General Land Office by establishing base lines for the block to which this survey belongs; that the limits,
boundaries and corners, with the marks, natural and artificial, are truly described in the foregoing Plat and Field
Notes.

Surveyed August 1900.

A. H. Parker
State Surveyor for the State of Texas.

The State of Texas,

Survey

El Paso County,

No. 10

or District,

Blk. 24

FIELD NOTES of a survey of 645

acres of land made for the Public Free School Fund
by virtue of an Act of the First Called Session of
the Twenty-Sixth Legislature, approved February 23,
1900, providing for the survey and sale of the
unsurveyed school land. Said land is situated in

Magnetic Variation

11° 20'

Angle from Polaris in Elongation

El Paso County, about 20 miles N. 65 W. from center of County, and known
as survey No. 10 in Block No. 24

BEGINNING AT the N. E. corner of survey No. 9; thence S. 1900 vrs. to
the S. E. corner of No. 9; thence E. 1914 vrs.; thence N. 1900 vrs.;
thence W. 1914 vrs.

to the place of beginning

Edgar Sparks

Jesse Widmann

Chain Carriers

I, A. H. Parker, State Surveyor for the State of Texas, do hereby
certify that the foregoing survey was made by me according to law under the direction of the Commissioner of
the General Land Office by establishing base lines for the block to which this survey belongs; that the limits,
boundaries and corners, with the marks, natural and artificial, are truly described in the foregoing Plat and Field
Notes.

Surveyed day of August 1900.

A. H. Parker
State Surveyor for the State of Texas.

The State of Texas,

Survey

El Paso County,

No. 11

or District,

Blk. 24

FIELD NOTES of a survey of 645

acres of land made for the Public Free School Fund
by virtue of an Act of the First Called Session of
the Twenty-Sixth Legislature, approved February 23,
1900, providing for the survey and sale of the
unsurveyed school land. Said land is situated in

Magnetic Variation 11° 20'

Angle from Polaris in Elongation

El Paso County, about 20 miles N. 65 W. from center of County, and known
as survey No. 11 in Block No. 24

BEGINNING AT the N. E. corner of survey No. 10; thence S. 1900 vrs. to
the S. E. corner of survey No. 10; thence E. 1914 vrs.; thence N. 1900 vrs.;
thence W. 1914 vrs.

to the place of beginning

Edgar Sparks

Jesse Widmann

Chain Carriers

I, A. H. Parker, State Surveyor for the State of Texas, do hereby
certify that the foregoing survey was made by me according to law under the direction of the Commissioner of
the General Land Office by establishing base lines for the block to which this survey belongs; that the limits,
boundaries and corners, with the marks, natural and artificial, are truly described in the foregoing Plat and Field
Notes.

Surveyed day of August 1900.

A. H. Parker
State Surveyor for the State of Texas.

The State of Texas,

Survey

El Paso County,

No. 11

or District,

Blk. 24

FIELD NOTES of a survey of 645

acres of land made for the Public Free School Fund by virtue of an Act of the First Called Session of the Twenty-Sixth Legislature, approved February 23, 1900, providing for the survey and sale of the unsurveyed school land. Said land is situated in

Magnetic Variation 11° 20'

Angle from Polaris in Elongation

El Paso County, about 20 miles N. 65 W. from center of County, and known as survey No. 11 in Block No. 24

BEGINNING AT the N. E. corner of survey No. 10; thence S. 1900 vrs. to the S. E. corner of survey No. 10; thence E. 1914 vrs.; thence N. 1900 vrs.; thence W. 1914 vrs.

to the place of beginning

Edgar Sparks

Jesse Widmann

Chain Carriers

I, A. H. Parker, State Surveyor for the State of Texas, do hereby certify that the foregoing survey was made by me according to law under the direction of the Commissioner of the General Land Office by establishing base lines for the block to which this survey belongs; that the limits, boundaries and corners, with the marks, natural and artificial, are truly described in the foregoing Plat and Field Notes.

Surveyed day of August 1900.

A. H. Parker
State Surveyor for the State of Texas.

The State of Texas,

Survey

El Paso County,No. 12

or _____ District,

Blk. 24

FIELD NOTES of a survey of

644¹⁷
645

acres of land made for the Public Free School Fund
by virtue of an Act of the First Called Session of
the Twenty-Sixth Legislature, approved February 23,
1900, providing for the survey and sale of the
unsurveyed school land. Said land is situated in

Magnetic Variation 11° 20'

Angle _____ from Polaris in _____ Elongation _____

El Paso County, about25
20miles N. 19 W. from Sierra Blanca center of County, and knownas survey No. 12 in Block No. 24

BEGINNING AT the N. E. corner of survey No. 11; thence S. 1900 vrs. to
the S. E. corner of survey No. 11; thence E. 1914 vrs.; thence N.
1900 vrs. to the S. E. corner of survey No. 1; thence W. 1914 vrs.

to the place of beginning


Edgar SparksJesse Widmann

Chain Carriers

I, A. H. Parker, State Surveyor for the State of Texas, do hereby
certify that the foregoing survey was made by me according to law under the direction of the Commissioner of
the General Land Office by establishing base lines for the block to which this survey belongs; that the limits,
boundaries and corners, with the marks, natural and artificial, are truly described in the foregoing Plat and Field
Notes.

Surveyed _____ day of August 1900.

A. H. Parker
State Surveyor for the State of Texas.



The State of Texas,

Survey

El Paso

County,

No. 13

or

District,

Blk. 24

FIELD NOTES of a survey of 645

acres of land made for the Public Free School Fund
by virtue of an Act of the First Called Session of
the Twenty-Sixth Legislature, approved February 23,
1900, providing for the survey and sale of the
unsurveyed school land. Said land is situated in

Magnetic Variation

11° 20'

Angle from Polaris in Elongation

El Paso

County, about

20

miles N. 65 W.

from center of County, and known

as survey No.

13

in Block No.

24

BEGINNING AT

the S. E. corner of survey No. 12; thence W. 1914 vrs. to

the S. W. corner of survey No. 12; thence S. 1900 vrs.; thence E.

1914 vrs.; thence N. 1900 vrs.

to the place of beginning

Edgar Sparks

Jesse Widmann

Chain Carriers

I,

A. H. Parker

State Surveyor for the State of Texas, do hereby


certify that the foregoing survey was made by me according to law under the direction of the Commissioner of
the General Land Office by establishing base lines for the block to which this survey belongs; that the limits,
boundaries and corners, with the marks, natural and artificial, are truly described in the foregoing Plat and Field
Notes.

Surveyed

day of

August

1900.


State Surveyor for the State of Texas.

The State of Texas,

Survey

El Paso County,

No. 14

or District,

Blk. 24

FIELD NOTES of a survey of ~~645~~ ^{644.2}

acres of land made for the Public Free School Fund
by virtue of an Act of the First Called Session of
the Twenty-Sixth Legislature, approved February 23,
1900, providing for the survey and sale of the
unsurveyed school land. Said land is situated in

Magnetic Variation

11° 20'

Angle from Polaris in Elongation

El Paso County, about 20 miles N. 65 W. from center of County, and known
as survey No. 14 in Block No. 24

BEGINNING AT the N. W. corner of survey No. 13; thence S. 1900 vrs. to
the S. W. corner of survey No. 13; thence W. 1914 vrs.; thence N.
1900 vrs.; thence E. 1914 vrs.

to the place of beginning

Edgar Sparks


Jesse Widmann

Chain Carriers

I, A. H. PARKER, State Surveyor for the State of Texas, do hereby
certify that the foregoing survey was made by me according to law under the direction of the Commissioner of
the General Land Office by establishing base lines for the block to which this survey belongs; that the limits,
boundaries and corners, with the marks, natural and artificial, are truly described in the foregoing Plat and Field
Notes.

Surveyed day of August 1900.

A. H. Parker
State Surveyor for the State of Texas.



The State of Texas,

Survey

El Paso

County,

No. 15.

or

District,

Blk. 24

FIELD NOTES of a survey of ~~645~~ ^{644.2}

acres of land made for the Public Free School Fund
by virtue of an Act of the First Called Session of
the Twenty-Sixth Legislature, approved February 23,
1900, providing for the survey and sale of the
unsurveyed school land. Said land is situated in

Magnetic Variation $11^{\circ} 20'$

Angle from Polaris in Elongation

El Paso County, about 20 miles N. 65 W. from center of County, and known
as survey No. 15 in Block No. 24

BEGINNING AT the N. W. corner of survey No. 14; thence S. 1900 vrs. to
the S. W. corner of survey No. 14; thence W. 1914 vrs. ; thence N.
1900 vrs.; thence E. 1914 vrs.

to the place of beginning

Edgar Sparks

Jesse Widmann

Chain Carriers

I, A. H. Parker, State Surveyor for the State of Texas, do hereby
certify that the foregoing survey was made by me according to law under the direction of the Commissioner of
the General Land Office by establishing base lines for the block to which this survey belongs; that the limits,
boundaries and corners, with the marks, natural and artificial, are truly described in the foregoing Plat and Field
Notes.

Surveyed day of August 1900.

A. H. Parker
State Surveyor for the State of Texas.

The State of Texas,

Survey

El Paso

County,

No. 16

or

District,

Blk. 24

FIELD NOTES of a survey of

644¹⁷
~~645~~

acres of land made for the Public Free School Fund
by virtue of an Act of the First Called Session of
the Twenty-Sixth Legislature, approved February 23,
1900, providing for the survey and sale of the
unsurveyed school land. Said land is situated in

Magnetic Variation

11° 20'

Angle

from Polaris in

Elongation

El Paso

County, about

26
~~20~~

miles

25°
~~N. 65° W.~~Sierra Blanca

from center of County, and known

as survey No.

16

in Block No.

24

BEGINNING AT

the N. W. corner of survey No. 15; thence S. 1900 vrs. tothe S. W. corner of survey No. 15; thence W. 1914 vrs.; thence N.1900 vrs.; thence E. 1914 vrs.

to the place of beginning

Edgar SparksJesse Widmann

Chain Carriers

I,

A. H. Parker

, State Surveyor for the State of Texas, do hereby

certify that the foregoing survey was made by me according to law under the direction of the Commissioner of
the General Land Office by establishing base lines for the block to which this survey belongs; that the limits,
boundaries and corners, with the marks, natural and artificial, are truly described in the foregoing Plat and Field
Notes.

Surveyed


day of

August

1900.

A. H. Parker
State Surveyor for the State of Texas.

*Plat
Pat 159, vol 39B
11-20-72
Hue*



The State of Texas,

Survey

El Paso

County,

No. 17

or

District,

Blk. 24

FIELD NOTES of a survey of 645

acres of land made for the Public Free School Fund
by virtue of an Act of the First Called Session of
the Twenty-Sixth Legislature, approved February 23,
1900, providing for the survey and sale of the
unsurveyed school land. Said land is situated in

Magnetic Variation

11° 20'

Angle from Polaris in Elongation

El Paso County, about 20 miles N. 65 W. from center of County, and known
as survey No. 17 in Block No. 24

BEGINNING AT the N. W. corner of survey No. 16; thence S. 1900 vrs. to
the S. W. corner of survey No. 16; thence W. 1914 vrs.; thence N.
1900 vrs.; thence E. 1914 vrs.

to the place of beginning

Edgar Sparks

Jesse Widmann

Chain Carriers

I, A. H. Parker, State Surveyor for the State of Texas, do hereby
certify that the foregoing survey was made by me according to law under the direction of the Commissioner of
the General Land Office by establishing base lines for the block to which this survey belongs; that the limits,
boundaries and corners, with the marks, natural and artificial, are truly described in the foregoing Plat and Field
Notes.

Surveyed day of August 1900.

A. H. Parker
State Surveyor for the State of Texas.

The State of Texas,

Survey

EL Paso

County,

No. 18

or

District,

Blk 24

FIELD NOTES of a survey of 645

acres of land made for the Public Free School Fund
by virtue of an Act of the First Called Session of
the Twenty-Sixth Legislature, approved February 23,
1900, providing for the survey and sale of the
unsurveyed school land. Said land is situated in

Magnetic Variation 11° 20'

Angle from Polaris in Elongation

EL Paso

County, about

20 miles N. 65 W. from center of County, and known

as survey No. 18

in Block No. 24

BEGINNING AT the N. W. corner of survey No. 17; thence S. 1900 vrs. to

the S. W. corner of survey No. 17; thence W. 1914 vrs.; thence N.

1900 vrs.; thence E. 1914 vrs.

to the place of beginning

Edgar Sparks

Jesse Widmann

Chain Carriers

I, A. B. Parker, State Surveyor for the State of Texas, do hereby
certify that the foregoing survey was made by me according to law under the direction of the Commissioner of
the General Land Office by establishing base lines for the block to which this survey belongs; that the limits,
boundaries and corners, with the marks, natural and artificial, are truly described in the foregoing Plat and Field
Notes.

Surveyed day of August 1900.

A. B. Parker
State Surveyor for the State of Texas.

The State of Texas,

Survey

El Paso

County,

No. 19

or

District,

Blk. 24

FIELD NOTES of a survey of 645

acres of land made for the Public Free School Fund
by virtue of an Act of the First Called Session of
the Twenty-Sixth Legislature, approved February 23,
1900, providing for the survey and sale of the
unsurveyed school land. Said land is situated in

Magnetic Variation 11° 20'

Angle from Polaris in Elongation

El Paso County, about 20 miles N. 65 W. from center of County, and known
as survey No. 19 in Block No. 24

BEGINNING AT the S. W. corner of survey No. 18; thence S. 1900 vrs.;
thence E. 1914 vrs.; thence N. 1900 vrs. to the S. E. corner of sur-
vey No. 18; thence W. 1914 vrs.

to the place of beginning

Edgar Sparks


Jesse Widmann

Chain Carriers

I, A. H. Parker, State Surveyor for the State of Texas, do hereby
certify that the foregoing survey was made by me according to law under the direction of the Commissioner of
the General Land Office by establishing base lines for the block to which this survey belongs; that the limits,
boundaries and corners, with the marks, natural and artificial, are truly described in the foregoing Plat and Field
Notes.

Surveyed day of August 1900.

A. H. Parker
State Surveyor for the State of Texas.



The State of Texas,

Survey

El Paso County,

No. 20

or District,

Blk. 24

FIELD NOTES of a survey of 645

acres of land made for the Public Free School Fund
by virtue of an Act of the First Called Session of
the Twenty-Sixth Legislature, approved February 23,
1900, providing for the survey and sale of the
unsurveyed school land. Said land is situated in

Magnetic Variation 11° 20'

Angle from Polaris in Elongation

El Paso County, about 20 miles N. 65 W. from center of County, and known
as survey No. 20 in Block No. 24

BEGINNING AT the N. E. corner of survey No. 19; thence S. 1900 vrs. to
the S. E. corner of survey No. 19; thence E. 1914 vrs.; thence N.
1900 vrs.; thence W. 1914 vrs.

to the place of beginning

Edgar Sparks

Jesse Widmann

Chain Carriers

I, A. H. Parker, State Surveyor for the State of Texas, do hereby
certify that the foregoing survey was made by me according to law under the direction of the Commissioner of
the General Land Office by establishing base lines for the block to which this survey belongs; that the limits,
boundaries and corners, with the marks, natural and artificial, are truly described in the foregoing Plat and Field
Notes.

Surveyed day of August 1900.

A. H. Parker
State Surveyor for the State of Texas.

The State of Texas,

Survey

El Paso County,

No. 21

or District,

Blk. 24

FIELD NOTES of a survey of 644.6442

acres of land made for the Public Free School Fund
by virtue of an Act of the First Called Session of
the Twenty-Sixth Legislature, approved February 23,
1900, providing for the survey and sale of the
unsurveyed school land. Said land is situated in

Magnetic Variation $11^{\circ}20'$
Angle from Polaris in Elongation

Hudspeth
~~El Paso~~ County, about 24.20 miles N. 25 W. *Sierra Blanca*
from center of County, and known
as survey No. 21 in Block No. 24

BEGINNING AT the N. E. corner of survey No. 20; thence S. 1900 vrs. to
the S. E. corner of survey No. 20; thence E. 1914 vrs.; thence N.
1900 vrs.; thence W. 1914 vrs.

to the place of beginning

Edgar Sparks

Jesse Widmann

Chain Carriers

I, *A. H. Parker*, State Surveyor for the State of Texas, do hereby
certify that the foregoing survey was made by me according to law under the direction of the Commissioner of
the General Land Office by establishing base lines for the block to which this survey belongs; that the limits,
boundaries and corners, with the marks, natural and artificial, are truly described in the foregoing Plat and Field
Notes.

Surveyed day of August 1900.

A. H. Parker
State Surveyor for the State of Texas.

The State of Texas,

Survey

El Paso

County,

No. 22

or

District,

Blk. 24

FIELD NOTES of a survey of 645

acres of land made for the Public Free School Fund
by virtue of an Act of the First Called Session of
the Twenty-Sixth Legislature, approved February 23,
1900, providing for the survey and sale of the
unsurveyed school land. Said land is situated in

Magnetic Variation: 11° 20'

Angle from Polaris in Elongation

El Paso County, about 20 miles N. 65 W. from center of County, and known
as survey No. 22 in Block No. 24

BEGINNING AT the N. E. corner of survey No. 21; thence S. 1900 vrs. to
the S. E. corner of survey No. 21; thence E. 1914 vrs.; thence N.
1900 vrs.; thence W. 1914 vrs.

to the place of beginning

Edgar Sparks

Jesse Widmann

Chain Carriers

I, A. H. Parker, State Surveyor for the State of Texas, do hereby
certify that the foregoing survey was made by me according to law under the direction of the Commissioner of
the General Land Office by establishing base lines for the block to which this survey belongs; that the limits,
boundaries and corners, with the marks, natural and artificial, are truly described in the foregoing Plat and Field
Notes.

Surveyed day of August 1900.

A. H. Parker
State Surveyor for the State of Texas.

The State of Texas,

Survey

El Paso County,

No. 23

or District,

Blk. 24

FIELD NOTES of a survey of 645

acres of land made for the Public Free School Fund by virtue of an Act of the First Called Session of the Twenty-Sixth Legislature, approved February 23, 1900, providing for the survey and sale of the unsurveyed school land. Said land is situated in

Magnetic Variation 11° 20'

Angle from Polaris in Elongation

El Paso County, about 20 miles N. 65 W. from center of County, and known as survey No. 23 in Block No. 24

BEGINNING AT the N. E. corner of survey No. 22; thence S. 1900 vrs. to the S. E. corner of survey No. 22; thence E. 1914 vrs.; thence N. 1900 vrs.; thence W. 1914 vrs.

to the place of beginning

Edgar Sparks

Jesse Widmann

Chain Carriers

I, A. H. Parker, State Surveyor for the State of Texas, do hereby certify that the foregoing survey was made by me according to law under the direction of the Commissioner of the General Land Office by establishing base lines for the block to which this survey belongs; that the limits, boundaries and corners, with the marks, natural and artificial, are truly described in the foregoing Plat and Field Notes.

Surveyed August day of 1900.

A. H. Parker
State Surveyor for the State of Texas.

The State of Texas,

Survey

El Paso County,

No. 24

or District,

Blk. 24

FIELD NOTES of a survey of 645

acres of land made for the Public Free School Fund
by virtue of an Act of the First Called Session of
the Twenty-Sixth Legislature, approved February 23,
1900, providing for the survey and sale of the
unsurveyed school land. Said land is situated in

Magnetic Variation 11° 20'

Angle from Polaris in Elongation

El Paso County, about 20 miles N. 65 W. from center of County, and known

as survey No. 24 in Block No. 24

BEGINNING AT the N. E. corner of survey No. 23; thence S. 1900 vrs. to

the S. E. corner of survey No. 23; thence E. 1914 vrs.; thence N.

1900 vrs.; thence W. 1914 vrs.

to the place of beginning

Edgar Sparks

Jesse Widmann

Chain Carriers

I, A. H. Parker, State Surveyor for the State of Texas, do hereby
certify that the foregoing survey was made by me according to law under the direction of the Commissioner of
the General Land Office by establishing base lines for the block to which this survey belongs; that the limits,
boundaries and corners, with the marks, natural and artificial, are truly described in the foregoing Plat and Field
Notes.

Surveyed day of August 1900.

A. H. Parker
State Surveyor for the State of Texas.

The State of Texas,

Survey

El Paso

County,

No. 25

or

District,

Blk. 24

FIELD NOTES of a survey of 645

acres of land made for the Public Free School Fund
by virtue of an Act of the First Called Session of
the Twenty-Sixth Legislature, approved February 23,
1900, providing for the survey and sale of the
unsurveyed school land. Said land is situated in

Magnetic Variation 11° 20'

Angle from Polaris in Elongation

El Paso County, about 20 miles N. 65 W. from center of County, and known
as survey No. 25 in Block No. 24

BEGINNING AT the S. E. corner of survey No. 24; thence S. 1900 vrs. to
the N. E. corner of survey No. 1, Block 23; thence W. 1914 vrs.;
thence N. 1900 vrs. to the S. W. corner of survey No. 24; thence E.
1914 vrs.

to the place of beginning

Edgar Sparks

Hesse Widmann

Chain Carriers

I, A. H. Parker, State Surveyor for the State of Texas, do hereby
certify that the foregoing survey was made by me according to law under the direction of the Commissioner of
the General Land Office by establishing base lines for the block to which this survey belongs; that the limits,
boundaries and corners, with the marks, natural and artificial, are truly described in the foregoing Plat and Field
Notes.

Surveyed day of August 1900.

A. H. Parker
State Surveyor for the State of Texas.

The State of Texas,

Survey

El Paso

County,

No. 26

or

District,

Blk. 24

FIELD NOTES of a survey of 645

acres of land made for the Public Free School Fund by virtue of an Act of the First Called Session of the Twenty-Sixth Legislature, approved February 23, 1900, providing for the survey and sale of the unsurveyed school land. Said land is situated in

Magnetic Variation

11° 20'

Angle from Polaris in Elongation

El Paso

County, about 20

miles N. 65 W. from center of County, and known

as survey No. 26 in Block No. 24

BEGINNING AT the N. W. corner of survey No. 25; thence S. 1900 vrs. to the S. W. corner of survey No. 25; thence W. 1914 vrs.; thence N. 1900 vrs.; thence E. 1914 vrs.

to the place of beginning

Edgar Sparks


Jesse Widmann

Chain Carriers

I, A. H. Parker, State Surveyor for the State of Texas, do hereby certify that the foregoing survey was made by me according to law under the direction of the Commissioner of the General Land Office by establishing base lines for the block to which this survey belongs; that the limits, boundaries and corners, with the marks, natural and artificial, are truly described in the foregoing Plat and Field Notes.

Surveyed day of August 1900.

A. H. Parker
State Surveyor for the State of Texas.



The State of Texas,

71

Survey

El Paso County,

No. 27

or District,

Blk. 24

FIELD NOTES of a survey of ~~6445-645~~

acres of land made for the Public Free School Fund
by virtue of an Act of the First Called Session of
the Twenty-Sixth Legislature, approved February 23,
1900, providing for the survey and sale of the
unsurveyed school land. Said land is situated in

Magnetic Variation $11^{\circ}20'$

Angle from Polaris in Elongation

Hudspeth

El Paso

County, about

20.23

27

Sierra Blanca

N. 65 W.

from center of County, and known

as survey No. 27 in Block No. 24

BEGINNING AT the N. W. corner of survey No. 26; thence S. 1900 vrs.

to the S. W. corner of survey No. 26; thence W. 1914 vrs; thence N.

1900 vrs.; thence E. 1914 vrs.

to the place of beginning


Edgar Sparks

Jesse Widmann

Chain Carriers

I, A. H. Parker, State Surveyor for the State of Texas, do hereby
certify that the foregoing survey was made by me according to law under the direction of the Commissioner of
the General Land Office by establishing base lines for the block to which this survey belongs; that the limits,
boundaries and corners, with the marks, natural and artificial, are truly described in the foregoing Plat and Field
Notes.

Surveyed day of August 1900.


State Surveyor for the State of Texas.

The State of Texas,

Survey

El Paso

County,

No. 28

or

District,

Blk. 24FIELD NOTES of a survey of 6445 645

acres of land made for the Public Free School Fund
by virtue of an Act of the First Called Session of
the Twenty-Sixth Legislature, approved February 23,
1900, providing for the survey and sale of the
unsurveyed school land. Said land is situated in

Magnetic Variation 11° 20'

Angle from Polaris in Elongation

Hudspeth ~~El Paso~~ County, about 23 20 miles N. 27 Sierra Blanca W. from center of County, and known
as survey No. 28 in Block No. 24

BEGINNING AT the N. W. corner of survey No. 27; thence S. 1900 vrs. to
the S. W. corner of survey No. 27; thence W. 1914 vrs.; thence N.
1900 vrs.; thence E. 1914 vrs.

to the place of beginning

Edgar SparksJesse Widmann

Chain Carriers

I, A. H. Parker, State Surveyor for the State of Texas, do hereby
certify that the foregoing survey was made by me according to law under the direction of the Commissioner of
the General Land Office by establishing base lines for the block to which this survey belongs; that the limits,
boundaries and corners, with the marks, natural and artificial, are truly described in the foregoing Plat and Field
Notes.

Surveyed day of August 1900.

A. H. Parker
State Surveyor for the State of Texas.

The State of Texas,

Survey

El Paso

County,

No. 29

or

District,

Blk. 24

FIELD NOTES of a survey of 645

acres of land made for the Public Free School Fund
by virtue of an Act of the First Called Session of
the Twenty-Sixth Legislature, approved February 23,
1900, providing for the survey and sale of the
unsurveyed school land. Said land is situated in

Magnetic Variation

11°20'

Angle from Polaris in Elongation

El Paso

County, about

20

miles

N. 65 W.

from center of County, and known

as survey No.

29

in Block No.

24

BEGINNING AT

the N. W. corner of survey No. 28; thence S. 1900 vrs.

to the S. W. corner of survey No. 28; thence W. 1914 vrs.; thence

N. 1900 vrs.; thence E. 1914 vrs.

to the place of beginning

Edgar Sparks

Jesse Widmann


Chain Carriers

I, A. H. Parker, State Surveyor for the State of Texas, do hereby

certify that the foregoing survey was made by me according to law under the direction of the Commissioner of
the General Land Office by establishing base lines for the block to which this survey belongs; that the limits,
boundaries and corners, with the marks, natural and artificial, are truly described in the foregoing Plat and Field
Notes.

Surveyed day of August 1900.

A. H. Parker
State Surveyor for the State of Texas.



The State of Texas,

Survey

El Paso

County,

No. 30

or

District,

Blk. 24

FIELD NOTES of a survey of 645

acres of land made for the Public Free School Fund
by virtue of an Act of the First Called Session of
the Twenty-Sixth Legislature, approved February 23,
1900, providing for the survey and sale of the
unsurveyed school land. Said land is situated in

Magnetic Variation 11° 20'

Angle from Polaris in Elongation

El Paso

County, about

200

miles

N. 65 W.

from center of County, and known

as survey No.

30

in Block No.

24

BEGINNING AT the N. W. corner of survey No. 29; thence S. 1900 vrs. to
the S. W. corner of survey No. 29; thence W. 1914 vrs. to the N. E.
corner of survey No. 1, Block 18; thence N. 1900 vrs.; thence E.
1914 vrs.

to the place of beginning

Edgar Sparks


Jesse Widmann

Chain Carriers

I, A. H. Parker, State Surveyor for the State of Texas, do hereby
certify that the foregoing survey was made by me according to law under the direction of the Commissioner of
the General Land Office by establishing base lines for the block to which this survey belongs; that the limits,
boundaries and corners, with the marks, natural and artificial, are truly described in the foregoing Plat and Field
Notes.

Surveyed day of August 1900.

State Surveyor for the State of Texas.



The State of Texas,

71

El Paso County,

Survey

No. 1

or District,

Blk. 25

FIELD NOTES of a survey of 531

acres of land made for the Public Free School Fund
by virtue of an Act of the First Called Session of
the Twenty-Sixth Legislature, approved February 23,
1900, providing for the survey and sale of the
unsurveyed school land. Said land is situated in

Magnetic Variation 11° 20'

Angle from Polaris in Elongation

El Paso County, about 20 miles N. 65 W. from center of County, and known
as survey No. 1 in Block No. 25

BEGINNING AT the N. W. corner of survey No. 4, Block 27 in the S. line of
Block "N", State University Lands; thence S. 1567 vrs.; thence
W. 1914 vrs.; thence N. 1567 vrs. to the S. line of said Block
"N"; thence E. 1914 vrs. (this block contains good grass land)

to the place of beginning

Edgar Sparks

Jesse Widmann

Chain Carriers

I, A. H. Parker, State Surveyor for the State of Texas, do hereby
certify that the foregoing survey was made by me according to law under the direction of the Commissioner of
the General Land Office by establishing base lines for the block to which this survey belongs; that the limits,
boundaries and corners, with the marks, natural and artificial, are truly described in the foregoing Plat and Field
Notes.

Surveyed day of August 1900.

A. H. Parker
State Surveyor for the State of Texas.

*Patented
Apr 6 1934
m. l. p.
file 86598*

86598

FIELD NOTES.

Survey No. 1

Block No. 25

Hudspeth County.

Filed in Land Office this the day

of 190

Commissioner.
Correct on maps of Hudspeth Co.
for 531.00 acres.
3-31-34
Atty.

The State of Texas,

71

El Paso

County,

Survey

No. 2

or

District,

Blk. 25FIELD NOTES of a survey of 531

acres of land made for the Public Free School Fund
by virtue of an Act of the First Called Session of
the Twenty-Sixth Legislature, approved February 23,
1900, providing for the survey and sale of the
unsurveyed school land. Said land is situated in

Magnetic Variation 11° 20'

Angle from Polaris in Elongation

Hudspeth El Paso County, about 25 20 miles N. 75° W. from center of County, and known
as survey No. 2 in Block No. 25

BEGINNING AT the N. W. corner of survey No. 1; thence S. 1567 vrs. to
the S. W. corner of survey No. 1; thence W. 1914 vrs.; thence N.
1567 vrs.; thence E. 1914 vrs.

to the place of beginning

Edgar SparksJesse Widmann

Chain Carriers

I, A. H. Parker, State Surveyor for the State of Texas, do hereby
certify that the foregoing survey was made by me according to law under the direction of the Commissioner of
the General Land Office by establishing base lines for the block to which this survey belongs; that the limits,
boundaries and corners, with the marks, natural and artificial, are truly described in the foregoing Plat and Field
Notes.

Surveyed day of August 1900.

A. H. Parker
State Surveyor for the State of Texas.

OK. 3-31-34
Allen

Patented
Apr 9-1934
file 86599
mif

86599

FIELD NOTES.

Survey No. 2

Block No. 25

Hudspeth County.

Filed in Land Office this the day

of 190.....

Commissioner.
Consist on maps of Hudspeth Co.
for 531⁰⁰ acres.

3-31-34
Atlee.

The State of Texas,

Survey

El Paso County,

No. 3

or District,

Blk. 25

FIELD NOTES of a survey of 531

acres of land made for the Public Free School Fund
by virtue of an Act of the First Called Session of
the Twenty-Sixth Legislature, approved February 23,
1900, providing for the survey and sale of the
unsurveyed school land. Said land is situated in

Magnetic Variation 11°20'

Angle from Polaris in Elongation

Hudspeth El Paso County, about 20 25 miles N. 86°5 W. from center of County, and known
as survey No. 3 in Block No. 25

BEGINNING AT the N. W. corner of survey No. 2; thence S. 1567 vrs. to
the W. S. W. corner of survey No. 2; thence W. 1914 vrs.; thence N.
1567 vrs.; thence E. 1914 vrs.

to the place of beginning

Edgar Sparks


Jesse Widmann

Chain Carriers

I, A. H. Parker, State Surveyor for the State of Texas, do hereby
certify that the foregoing survey was made by me according to law under the direction of the Commissioner of
the General Land Office by establishing base lines for the block to which this survey belongs; that the limits,
boundaries and corners, with the marks, natural and artificial, are truly described in the foregoing Plat and Field
Notes.

Surveyed day of August 1900.

A. H. Parker
State Surveyor for the State of Texas.



The State of Texas,

Survey

El Paso

County,

No. 4

or

District,

Blk. 25

FIELD NOTES of a survey of 531

acres of land made for the Public Free School Fund
by virtue of an Act of the First Called Session of
the Twenty-Sixth Legislature, approved February 23,
1900, providing for the survey and sale of the
unsurveyed school land. Said land is situated in

Magnetic Variation 11° 20'

Angle from Polaris in Elongation

El Paso County, about 20 miles N. 65 W. from center of County, and known
as survey No. 4 in Block No. 25

BEGINNING AT the N. W. corner of survey No. 3; thence S. 1567 vrs. to
the S. W. corner of survey No. 3; thence W. 1914 vrs.; thence N.
1567 vrs.; thence E. 1914 vrs.

to the place of beginning

Edgar Sparks


Jesse Widmann

Chain Carriers

I, A. H. Parker, State Surveyor for the State of Texas, do hereby
certify that the foregoing survey was made by me according to law under the direction of the Commissioner of
the General Land Office by establishing base lines for the block to which this survey belongs; that the limits,
boundaries and corners, with the marks, natural and artificial, are truly described in the foregoing Plat and Field
Notes.

Surveyed day of August 1900.

State Surveyor for the State of Texas.



The State of Texas,

El Paso County,
or District,

Survey

No. 5

Blk. 25

FIELD NOTES of a survey of 631

acres of land made for the Public Free School Fund by virtue of an Act of the First Called Session of the Twenty-Sixth Legislature, approved February 23, 1900, providing for the survey and sale of the unsurveyed school land. Said land is situated in

Magnetic Variation 11°20'

Angle from Polaris in Elongation

El Paso County, about 20 miles N. 65 W. from center of County, and known as survey No. 5 in Block No. 25

BEGINNING AT the N. W. corner of survey No. 4; thence S. 1567 vrs. to the S. W. corner of survey No. 4; thence W. 1914 vrs.; thence N. 1567 vrs.; thence E. 1914 vrs.

to the place of beginning

Edgar Sparks

Jesse Widmann

Chain Carriers

I, A. H. Parker, State Surveyor for the State of Texas, do hereby certify that the foregoing survey was made by me according to law under the direction of the Commissioner of the General Land Office by establishing base lines for the block to which this survey belongs; that the limits, boundaries and corners, with the marks, natural and artificial, are truly described in the foregoing Plat and Field Notes.

Surveyed day of AUGUST 1900.

State Surveyor for the State of Texas.

The State of Texas,

Survey

El Paso

County,

No. 6

or

District,

Blk. 25FIELD NOTES of a survey of 531

acres of land made for the Public Free School Fund
by virtue of an Act of the First Called Session of
the Twenty-Sixth Legislature, approved February 23,
1900, providing for the survey and sale of the
unsurveyed school land. Said land is situated in

Magnetic Variation

11° 20'

Angle from Polaris in Elongation

El Paso County, about 20 miles N. 65 W. from center of County, and known
as survey No. 6 in Block No. 25

BEGINNING AT the N. W. corner of survey No. 5; thence S. 1567 vrs.
to the S. W. corner of survey No. 5; thence W. 1914 vrs. to the S.
E. corner of survey No. 1 Block 24; thence N. 1567 vrs. to the N. E.
corner of survey No. 1; thence E. 1914 vrs.

to the place of beginning

Edgar SparksJesse Widmann

Chain Carriers

I, A. H. Parker, State Surveyor for the State of Texas, do hereby
certify that the foregoing survey was made by me according to law under the direction of the Commissioner of
the General Land Office by establishing base lines for the block to which this survey belongs; that the limits,
boundaries and corners, with the marks, natural and artificial, are truly described in the foregoing Plat and Field
Notes.

Surveyed August day of 1900.

A. H. Parker
State Surveyor for the State of Texas.

*Cancelled by
Comptroller
11-13-04
O. H. H. H.*

F- 90425

CORRECT ON MAP FOR 6442 ACRES
12-1-43 XUVR

The State of Texas,

71

El Paso County, Survey
or District, No. 7
Blk. 25

FIELD NOTES of a survey of 645 6442

acres of land made for the Public Free School Fund
by virtue of an Act of the First Called Session of
the Twenty-Sixth Legislature, approved February 23,
1900, providing for the survey and sale of the
unsurveyed school land. Said land is situated in

Magnetic Variation 11°20'

Angle from Polaris in Elongation

Hudspeth

El Paso County, about 20.24 miles N. 15 Sierra Blanca
65 W. from center of County, and known
as survey No. 7 in Block No. 25

BEGINNING AT the S. W. corner of survey No. 6; thence S. 1900 vrs.;

thence E. 1914 vrs.; thence N. 1900 vrs. to the S. E. corner of

survey No. 6; thence W. 1914 vrs.

Valencia
12-7-43
Robinson

to the place of beginning

Edgar Sparks

Jesse Widmann

Chain Carriers

I, A. H. Parker, State Surveyor for the State of Texas, do hereby
certify that the foregoing survey was made by me according to law under the direction of the Commissioner of
the General Land Office by establishing base lines for the block to which this survey belongs; that the limits,
boundaries and corners, with the marks, natural and artificial, are truly described in the foregoing Plat and Field
Notes.

Surveyed day of August 1900.

A. H. Parker
State Surveyor for the State of Texas.

F-90426

CORRECT ON MAP FOR 6442 ACRES
12-1-43 HWR

The State of Texas,

71

Survey

El Paso County,

No. 8

or District,

Blk. 25

FIELD NOTES of a survey of 645 6442

acres of land made for the Public Free School Fund
by virtue of an Act of the First Called Session of
the Twenty-Sixth Legislature, approved February 23,
1900, providing for the survey and sale of the
unsurveyed school land. Said land is situated in

Magnetic Variation $11^{\circ} 20'$

Angle from Polaris in Elongation

Hudspeth

El Paso

County, about

20.24

miles

N. 25

W. 65

Sierra Blanca

from center of County, and known

as survey No. 8 in Block No. 25

BEGINNING AT the N. E. corner of survey No. 7; thence S. 1900 vrs. to

the S. E. corner of survey No. 7; thence E. 1914 vrs; thence N.

1900 vrs.; thence W. 1914 vrs/

Patented
12-7-43
R. H. Parker

to the place of beginning

Edgar Sparks

Jesse Widmann

Chain Carriers

I, A. H. Parker, State Surveyor for the State of Texas, do hereby
certify that the foregoing survey was made by me according to law under the direction of the Commissioner of
the General Land Office by establishing base lines for the block to which this survey belongs; that the limits,
boundaries and corners, with the marks, natural and artificial, are truly described in the foregoing Plat and Field
Notes.

Surveyed day of August 1900.

A. H. Parker
State Surveyor for the State of Texas.

F-90420

CORRECT ON MAP FOR 6442 ACRES
12-1-43 HJR

The State of Texas,

71

El Paso County, Survey
or District, No. 9
Blk. 25

FIELD NOTES of a survey of 6442 ~~645~~
acres of land made for the Public Free School Fund
by virtue of an Act of the First Called Session of
the Twenty-Sixth Legislature, approved February 23,
1900, providing for the survey and sale of the
unsurveyed school land. Said land is situated in

Magnetic Variation 11° 20'

Angle from Polaris in Elongation

HudspethEl Paso

County, about

29.24miles N. 12W. 65Sierra Blanca

from center of County, and known

as survey No. 9 in Block No. 25

BEGINNING AT the N. E. corner of survey No. 8; thence S. 1900 vrs. to
the S. E. corner of survey No. 8; thence E. 1914 vrs.; thence N.
1900 vrs.; thence W. 1914 vrs.

*Patented
12-1-43
HJR*

to the place of beginning

Edgar Sparks

Jesse Widmann

Chain Carriers

I, A. H. Parker, State Surveyor for the State of Texas, do hereby
certify that the foregoing survey was made by me according to law under the direction of the Commissioner of
the General Land Office by establishing base lines for the block to which this survey belongs; that the limits,
boundaries and corners, with the marks, natural and artificial, are truly described in the foregoing Plat and Field
Notes.

Surveyed day of August 1900.

A. H. Parker
State Surveyor for the State of Texas.

F- 90427

CORRECT ON MAP FOR 6442 ACRES
12-1-43 *MUR*

The State of Texas,

71

El Paso County, Survey
No. 10
or District, Blk. 25

FIELD NOTES of a survey of 6442 ~~645~~
acres of land made for the Public Free School Fund
by virtue of an Act of the First Called Session of
the Twenty-Sixth Legislature, approved February 23,
1900, providing for the survey and sale of the
unsurveyed school land. Said land is situated in

Magnetic Variation 11° 20'

Angle from Polaris in Elongation

Hudspeth~~El Paso~~

County, about

~~80~~ 23miles N. 10W. Sierra Blanca

from center of County, and known

as survey No. 10 in Block No. 25

BEGINNING AT the N. E. corner of survey No. 9; thence S. 1900 vrs. to
the S. E. corner of survey No. 9; thence E. 1914 vrs.; thence N.
1900 vrs.; thence W. 1914 vrs.

*Patented
12-7-43
Robinson*

to the place of beginning

Edgar Sparks

Jesse Widmann

Chain Carriers

I, A. H. Parker, State Surveyor for the State of Texas, do hereby
certify that the foregoing survey was made by me according to law under the direction of the Commissioner of
the General Land Office by establishing base lines for the block to which this survey belongs; that the limits,
boundaries and corners, with the marks, natural and artificial, are truly described in the foregoing Plat and Field
Notes.

Surveyed day of August 1900.

A. H. Parker
State Surveyor for the State of Texas.

The State of Texas,

71

El Paso

County,

Survey

No. 11

or

District,

Blk. 25FIELD NOTES of a survey of 645

acres of land made for the Public Free School Fund
by virtue of an Act of the First Called Session of
the Twenty-Sixth Legislature, approved February 23,
1900, providing for the survey and sale of the
unsurveyed school land. Said land is situated in

Magnetic Variation 11°20'

Angle from Polaris in Elongation

El Paso

County, about

20miles N. 65 W. from center of County, and known

as survey No.

11

in Block No.

25

BEGINNING AT the N. E. corner of survey No. 10; thence S. 1900 vrs. to
the S. E. corner of survey No. 10; thence E. 1914 vrs.; thence N.
1900 vrs.; thence W. 1914 vrs.

to the place of beginning


Edgar SparksJesse Widmann

Chain Carriers

I, A. H. Parker, State Surveyor for the State of Texas, do hereby
certify that the foregoing survey was made by me according to law under the direction of the Commissioner of
the General Land Office by establishing base lines for the block to which this survey belongs; that the limits,
boundaries and corners, with the marks, natural and artificial, are truly described in the foregoing Plat and Field
Notes.

Surveyed day of August 1900.

A. H. Parker
State Surveyor for the State of Texas.



*Patented
April 19, 1934
file 86600
J. E. Smith*

86600

FIELD NOTES.


Survey No. 11

Block No. 25

Hudspeth County.

Filed in Land Office this the day
of 190

Commissioner.
correct on map of Hudspeth Co.,
for 64500 acres.
3-31-34
Adler



The State of Texas,

Survey

El Paso County,

No. 12

or District,

Blk. 25

FIELD NOTES of a survey of 645

acres of land made for the Public Free School Fund
by virtue of an Act of the First Called Session of
the Twenty-Sixth Legislature, approved February 23,
1900, providing for the survey and sale of the
unsurveyed school land. Said land is situated in

Magnetic Variation 11°20'

Angle from Polaris in Elongation

El Paso County, about 20 miles N. 65 W. from center of County, and known

as survey No. 12 in Block No. 25

BEGINNING AT the N. E. corner of survey No. 11; thence S. 1900 vrs. to
the S. E. corner of survey No. 11; thence E. 1914 vrs.; to the thence
N. 1900 vrs. to the S. E. corner of survey No. 1; thence W. 1914 vrs.

to the place of beginning

Edgar Sparks

Lesse Widmann

Chain Carriers

I, A. H. Parker, State Surveyor for the State of Texas, do hereby
certify that the foregoing survey was made by me according to law under the direction of the Commissioner of
the General Land Office by establishing base lines for the block to which this survey belongs; that the limits,
boundaries and corners, with the marks, natural and artificial, are truly described in the foregoing Plat and Field
Notes.

Surveyed day of August 1900.

A. H. Parker
State Surveyor for the State of Texas.

86601

FIELD NOTES.

Survey No. 12

Block No. 25

Hudspeth County.

Filed in Land Office this the day
of 190

Commissioner.
correct on map of Hudspeth Co.
for 645⁰⁰ acres.
3-31-34
Allen

The State of Texas,

Survey

El Paso County,

No. 13

or District,

Blk. 25

FIELD NOTES of a survey of 645

acres of land made for the Public Free School Fund
by virtue of an Act of the First Called Session of
the Twenty-Sixth Legislature, approved February 23,
1900, providing for the survey and sale of the
unsurveyed school land. Said land is situated in

Magnetic Variation 11° 20'

Angle from Polar's in Elongation

El Paso County, about 20 miles N. 65 W. from center of County, and known
as survey No. 13 in Block No. 25

BEGINNING AT the S. E. corner of survey No. 12; thence S. 1900 vrs.;
thence W. 1914 vrs.; thence N. 1900 vrs. to the S. W. corner of
survey No. 12; thence E. 1914 vrs.

to the place of beginning

Edgar Sparks

Chain Carriers

Jesse Widmann

I, A. H. Parker, State Surveyor for the State of Texas, do hereby
certify that the foregoing survey was made by me according to law under the direction of the Commissioner of
the General Land Office by establishing base lines for the block to which this survey belongs; that the limits,
boundaries and corners, with the marks, natural and artificial, are truly described in the foregoing Plat and Field
Notes.

Surveyed day of August 1900.

A. H. Parker
State Surveyor for the State of Texas.

OK 3-31-34
Allen

*Patented
Apr 19 1904
Jesse Widmann*

86602

FIELD NOTES.

Survey No. 13

Block No. 25

Hudspeth County.

Filed in Land Office this the day
of 190.....

Correct on map of Hudspeth Co.
for 64500 acres.
3-31-34
Atlee,

The State of Texas,

Survey

El Paso County,

No. 14

or District,

Blk. 25

FIELD NOTES of a survey of 645 6442

acres of land made for the Public Free School Fund by virtue of an Act of the First Called Session of the Twenty-Sixth Legislature, approved February 23, 1900, providing for the survey and sale of the unsurveyed school land. Said land is situated in

Magnetic Variation 11°20'

Angle from Polaris in Elongation

El Paso County, about 20 miles N. 65 W. from center of County, and known as survey No. 14 in Block No. 25

BEGINNING AT the N. W. corner of survey No. 13; thence S. 1900 vrs. to the S. W. corner of survey No. 13; thence W. 1914 vrs.; thence N. 1900 vrs.; thence E. 1914 vrs.

to the place of beginning

Edgar Sparks

Jesse Widmann

Chain Carriers

I, A. H. Parker, State Surveyor for the State of Texas, do hereby certify that the foregoing survey was made by me according to law under the direction of the Commissioner of the General Land Office by establishing base lines for the block to which this survey belongs; that the limits, boundaries and corners, with the marks, natural and artificial, are truly described in the foregoing Plat and Field Notes.

Surveyed day of August 1900.

A. H. Parker
State Surveyor for the State of Texas.

F-105334

CORRECT ON MAP FOR 6442 ACRES
12-1-93 KUJA

The State of Texas,

71

El Paso	County,	Survey
or	District,	No. 15
		Blk. 25

FIELD NOTES of a survey of 6442 ~~645~~

acres of land made for the Public Free School Fund by virtue of an Act of the First Called Session of the Twenty-Sixth Legislature, approved February 23, 1900, providing for the survey and sale of the unsurveyed school land. Said land is situated in

Magnetic Variation 11° 20'

Angle from Polaris in Elongation

HudspethEl Paso County, about8022 milesN. 10° W.Sierra Blanca

from center of County, and known

as survey No. 15 in Block No. 25

BEGINNING AT the N. W. corner of survey No. 14; thence S. 1900 vrs. to the S. W. corner of survey No. 14; thence W. 1914 vrs.; thence N. 1900 vrs.; thence E. 1914 vrs.

*Patented
12-7-43
Robertson*

to the place of beginning

Edgar Sparks


Jesse Widmann

Chain Carriers

I, A. H. Parker, State Surveyor for the State of Texas, do hereby certify that the foregoing survey was made by me according to law under the direction of the Commissioner of the General Land Office by establishing base lines for the block to which this survey belongs; that the limits, boundaries and corners, with the marks, natural and artificial, are truly described in the foregoing Plat and Field Notes.

Surveyed day of August 1900.

A. H. Parker
State Surveyor for the State of Texas.



The State of Texas,

Survey

El Paso County,

No. 16

or District,

Blk. 25

FIELD NOTES of a survey of 645

acres of land made for the Public Free School Fund
by virtue of an Act of the First Called Session of
the Twenty-Sixth Legislature, approved February 23,
1900, providing for the survey and sale of the
unsurveyed school land. Said land is situated in

Magnetic Variation 11° 20'

Angle from Polaris in Elongation

El Paso County, about 20 miles N. 65 W. from center of County, and known
as survey No. 16 in Block No. 25

BEGINNING AT the N. W. corner of survey No. 15; thence S. 1900 vrs. to
the S. W. corner of survey No. 15; thence W. 1914 vrs.; thence N.
1900 vrs.; thence E. 1914 vrs.

to the place of beginning

Edgar Sparks


Jesse Widmann

Chain Carriers

I, A. H. Parker, State Surveyor for the State of Texas, do hereby
certify that the foregoing survey was made by me according to law under the direction of the Commissioner of
the General Land Office by establishing base lines for the block to which this survey belongs; that the limits,
boundaries and corners, with the marks, natural and artificial, are truly described in the foregoing Plat and Field
Notes.

Surveyed day of August 1900.

A. H. Parker
State Surveyor for the State of Texas.



The State of Texas,

El Paso County, Survey
 No. 17
 or District, Blk. 25

FIELD NOTES of a survey of ~~645~~ 6442
 acres of land made for the Public Free School Fund
 by virtue of an Act of the First Called Session of
 the Twenty-Sixth Legislature, approved February 23,
 1900, providing for the survey and sale of the
 unsurveyed school land. Said land is situated in

Magnetic Variation 11° 20'

Angle from Polaris in Elongation

El Paso County, about 20 miles N. 65 W. from center of County, and known
 as survey No. 17 in Block No. 25

BEGINNING AT the N. W. corner of survey No. 16; thence S. 1900 vrs. to
 the S. W. corner of survey No. 16; thence W. 1914 vrs.; thence
 N. 1900 vrs.; thence E. 1914 vrs.

to the place of beginning

Edgar Sparks

Jesse Widmann

Chain Carriers

I, A. H. Parker, State Surveyor for the State of Texas, do hereby
 certify that the foregoing survey was made by me according to law under the direction of the Commissioner of
 the General Land Office by establishing base lines for the block to which this survey belongs; that the limits,
 boundaries and corners, with the marks, natural and artificial, are truly described in the foregoing Plat and Field
 Notes.

Surveyed day of August 1900.

A. H. Parker
 State Surveyor for the State of Texas.

The State of Texas,

Survey

EL Paso

County,

No. 18

or

District,

Blk. 25

FIELD NOTES of a survey of 645

acres of land made for the Public Free School Fund
by virtue of an Act of the First Called Session of
the Twenty-Sixth Legislature, approved February 23,
1900, providing for the survey and sale of the
unsurveyed school land. Said land is situated in

Magnetic Variation 11° 20'

Angle from Polaris in Elongation

El Paso

County, about 20

miles

N. 65 W.

from center of County, and known

as survey No.

18

in Block No.

25

BEGINNING AT the N. W. corner of survey No. 17; thence S. 1900 vrs. to
the S. W. corner of survey No. 17; thence W. 1914 vrs. thence N.
1900 vrs. to the S. W. corner of survey No. 7; thence E. 1914 vrs.

to the place of beginning

Edgar Sparks

Jesse Widmann

Chain Carriers

I, A. H. Parker, State Surveyor for the State of Texas, do hereby
certify that the foregoing survey was made by me according to law under the direction of the Commissioner of
the General Land Office by establishing base lines for the block to which this survey belongs; that the limits,
boundaries and corners, with the marks, natural and artificial, are truly described in the foregoing Plat and Field
Notes.

Surveyed day of August 1900.

State Surveyor for the State of Texas.

F-89978

CORRECT ON MAP FOR 6442 ACRES
12-1-43 HUR

The State of Texas,

Survey

El Paso County,

No. 19

or District,

Blk. 25

FIELD NOTES of a survey of 845 6442

acres of land made for the Public Free School Fund
by virtue of an Act of the First Called Session of
the Twenty-Sixth Legislature, approved February 23,
1900, providing for the survey and sale of the
unsurveyed school land. Said land is situated in

Magnetic Variation 11° 20'

Angle from Polaris in Elongation

Hudspeth
El Paso

County, about 29.22 miles N. 18° 55' W. Sierra Blanca

as survey No. 19 in Block No. 25

BEGINNING AT the S. W. corner of survey No. 18; thence S. 1900 vrs.;

thence E. 1914 vrs.; thence N. 1900 vrs. to the S. E. corner of

survey No. 18; thence W. 1914 vrs.

Palmer
12-6-43
J. H. Parker

to the place of beginning

Edgar Sparks

Jesse Widmann

Chain Carriers

I, A. H. Parker, State Surveyor for the State of Texas, do hereby

certify that the foregoing survey was made by me according to law under the direction of the Commissioner of
the General Land Office by establishing base lines for the block to which this survey belongs; that the limits,
boundaries and corners, with the marks, natural and artificial, are truly described in the foregoing Plat and Field
Notes.

Surveyed August day of 1900.

A. H. Parker
State Surveyor for the State of Texas.

F- 89767

CORRECT ON MAP FOR 6442 ACRES
12-143 MWR

The State of Texas,

71

El Paso County, Survey
or District, No. 20
Blk. 25

FIELD NOTES of a survey of 645 6442

acres of land made for the Public Free School Fund
by virtue of an Act of the First Called Session of
the Twenty-Sixth Legislature, approved February 23,
1900, providing for the survey and sale of the
unsurveyed school land. Said land is situated in

Magnetic Variation 11° 20'

Angle from Polaris in Elongation

Hudspeth
El PasoCounty, about 29.22 miles N. 16° W. from center of County, and knownas survey No. 20 in Block No. 25

BEGINNING AT the N. E. corner of survey No. 19; thence S. 1900 vrs. to
the S. E. corner of survey No. 19; thence E. 1914 vrs.; thence N.
1900 vrs.; thence W. 1914 vrs.

Patented
12-6-43
R. H. H. H.

to the place of beginning

Edgar Sparks

Jesse Widmann

Chain Carriers

I, A. H. Parker, State Surveyor for the State of Texas, do hereby
certify that the foregoing survey was made by me according to law under the direction of the Commissioner of
the General Land Office by establishing base lines for the block to which this survey belongs; that the limits,
boundaries and corners, with the marks, natural and artificial, are truly described in the foregoing Plat and Field
Notes.

Surveyed August day of 1900.

A. H. Parker
State Surveyor for the State of Texas.

F-89979

CORRECT ON MAP FOR 6442 ACRES
12-1-43 *WWR*

The State of Texas,

71

Survey

El Paso

County,

No. 21

or

District,

Blk. 25FIELD NOTES of a survey of 645-6442

acres of land made for the Public Free School Fund
by virtue of an Act of the First Called Session of
the Twenty-Sixth Legislature, approved February 23,
1900, providing for the survey and sale of the
unsurveyed school land. Said land is situated in

Magnetic Variation 11°20'

Angle from Polaris in Elongation

HudspethEl Paso

County, about

20 22 milesN. 12 W.Sierra Blanca

from center of County, and known

as survey No. 21 in Block No. 25

BEGINNING AT the N. E. corner of survey No. 20; thence S. 1900 vrs.

the S. E. corner of survey No. 20; thence E. 1914 vrs.; thence N.

1900 vrs.; thence W. 1914 vrs.

Patented
12-6-43
Robertson

to the place of beginning

Edgar SparksJesse Widmann

Chain Carriers

I, A. H. Parker, State Surveyor for the State of Texas, do hereby
certify that the foregoing survey was made by me according to law under the direction of the Commissioner of
the General Land Office by establishing base lines for the block to which this survey belongs; that the limits,
boundaries and corners, with the marks, natural and artificial, are truly described in the foregoing Plat and Field
Notes.

Surveyed August day of 1900.

A. H. Parker
State Surveyor for the State of Texas.

F-89766

CORRECT ON MAP FOR 644² ACRES
12-1-43 HWR

The State of Texas,

71

El Paso County, Survey No. 22
or District, Blk. 25

FIELD NOTES of a survey of 645.6442

acres of land made for the Public Free School Fund
by virtue of an Act of the First Called Session of
the Twenty-Sixth Legislature, approved February 23,
1900, providing for the survey and sale of the
unsurveyed school land. Said land is situated in

Magnetic Variation 11° 20'

Angle from Polaris in Elongation

Hudspeth
El Paso

County, about 20.22 miles N. 10° 55' W. from center of County, and known

as survey No. 22 in Block No. 25

BEGINNING AT the N. E. corner of survey No. 21; thence S. 1900 vrs. to
the S. E. corner of survey No. 21; thence E. 1914 vrs.; thence N.
1900 vrs.; thence W. 1914 vrs.

Patented
12-6-43
C. H. Spence

to the place of beginning

Edgar Sparks

Jesse Widmann

Chain Carriers

I, A. H. Parker, State Surveyor for the State of Texas, do hereby
certify that the foregoing survey was made by me according to law under the direction of the Commissioner of
the General Land Office by establishing base lines for the block to which this survey belongs; that the limits,
boundaries and corners, with the marks, natural and artificial, are truly described in the foregoing Plat and Field
Notes.

Surveyed day of August 1900.

A. H. Parker
State Surveyor for the State of Texas.

The State of Texas,

Survey

El Paso

County,

No. 23

or

District,

Blk. 25FIELD NOTES of a survey of 645 6442

acres of land made for the Public Free School Fund
by virtue of an Act of the First Called Session of
the Twenty-Sixth Legislature, approved February 23,
1900, providing for the survey and sale of the
unsurveyed school land. Said land is situated in

Magnetic Variation 11°20'

Angle from Polaris in Elongation

HudspethEl Paso

County, about

20 21

miles

N. 8W. Sierra Blanca

from center of County, and known

as survey No. 23

in Block No.

25

BEGINNING AT the N. E. corner of survey No. 22; thence S. 1900 vrs. to

the S. E. corner of survey No. 22; thence E. 1914 vrs.; thence N.

1900 vrs.; thence W. 1914 vrs.

*Patented
12-7-43
H. H. Parker*

to the place of beginning

Edgar SparksJesse Widmann

Chain Carriers

I, A. H. Parker, State Surveyor for the State of Texas, do hereby
certify that the foregoing survey was made by me according to law under the direction of the Commissioner of
the General Land Office by establishing base lines for the block to which this survey belongs; that the limits,
boundaries and corners, with the marks, natural and artificial, are truly described in the foregoing Plat and Field
Notes.

Surveyed day of August 1900.

A. H. Parker
State Surveyor for the State of Texas.

F-105217	
CORRECT ON MAP FOR <u>6442</u> ACRES 12-1-43 <i>MMR</i>	

The State of Texas, } Survey
El Paso County, } No. 24
 or _____ District, } Blk. 25

FIELD NOTES of a survey of 645-6442

acres of land made for the Public Free School Fund
 by virtue of an Act of the First Called Session of
 the Twenty-Sixth Legislature, approved February 23,
 1900, providing for the survey and sale of the
 unsurveyed school land. Said land is situated in

Magnetic Variation 11°20'

Angle _____ from Polaris in _____ Elongation

Hudspeth
El Paso County, about 21 ~~20~~ miles N. 5 ~~65~~ W. Sierra Blanca
 from center of County, and known
 as survey No. 24 in Block No. 25

BEGINNING AT the N. E. corner of survey No. 23; thence S. 1900 vrs. to
 the S. E. corner of survey No. 23; thence E. 1914 vrs.; thence N.
 1900 vrs. to the S. E. corner of survey No. 13; thence W. 1914
 vrs.

Patented
12-7-43
Robinson

to the place of beginning

Edgar Sparks }
Jesse Widmann } Chain Carriers

I, A. H. PARKER, State Surveyor for the State of Texas, do hereby
 certify that the foregoing survey was made by me according to law under the direction of the Commissioner of
 the General Land Office by establishing base lines for the block to which this survey belongs; that the limits,
 boundaries and corners, with the marks, natural and artificial, are truly described in the foregoing Plat and Field
 Notes.

Surveyed _____ day of August 1900.

A. H. Parker
 State Surveyor for the State of Texas.

F-105218

CORRECT ON MAP FOR 6442 ACRES
12-1-43 HUSP

The State of Texas,

71

Survey

El Paso

County,

No. 25

or

District,

Blk. 25FIELD NOTES of a survey of 645 6442

acres of land made for the Public Free School Fund
by virtue of an Act of the First Called Session of
the Twenty-Sixth Legislature, approved February 23,
1900, providing for the survey and sale of the
unsurveyed school land. Said land is situated in

Magnetic Variation: 11° 20'

Angle from Polaris in Elongation

HudspethEl Paso

County, about

20miles N. 5 W.Sierra Blanca

from center of County, and known

as survey No.

25

in Block No.

25

BEGINNING AT S. E. corner of survey No. 24; thence S. 1900 vrs.;

thence W. 1914 vrs.; thence N. 1900 vrs. to the S. W. corner of

survey No. 24; thence E. 1914 vrs.

Patented
12-7-43
Robertson

to the place of beginning

Edgar SparksJesse Widmann

Chain Carriers

I, A. H. Parker, State Surveyor for the State of Texas, do hereby

certify that the foregoing survey was made by me according to law under the direction of the Commissioner of
the General Land Office by establishing base lines for the block to which this survey belongs; that the limits,
boundaries and corners, with the marks, natural and artificial, are truly described in the foregoing Plat and Field
Notes.

Surveyed day of August 1900.

A. H. Parker
State Surveyor for the State of Texas.

The State of Texas,

Survey

El Paso County,

No. 26

or District,

Blk. 25

FIELD NOTES of a survey of 645-6442

acres of land made for the Public Free School Fund
by virtue of an Act of the First Called Session of
the Twenty-Sixth Legislature, approved February 23,
1900, providing for the survey and sale of the
unsurveyed school land. Said land is situated in

Magnetic Variation 11° 20'

Angle from Polaris in Elongation

Hudspeth

El Paso

County, about 20

miles N. 7 S. W.

Sierra Blanca

from center of County, and known

as survey No. 26 in Block No. 25

BEGINNING AT the N. W. corner of survey No. 25; thence S. 1900 vrs.

to the S. W. corner of survey No. 25; thence W. 1914 vrs. thence N.

1900 vrs.; thence E. 1914 vrs.

Valentine
12-6-43
Johnsen

to the place of beginning

Edgar Sparks

Jesse Widmann

Chain Carriers

I, A. H. Parker, State Surveyor for the State of Texas, do hereby
certify that the foregoing survey was made by me according to law under the direction of the Commissioner of
the General Land Office by establishing base lines for the block to which this survey belongs; that the limits,
boundaries and corners, with the marks, natural and artificial, are truly described in the foregoing Plat and Field
Notes.

Surveyed day of August 1900.

A. H. Parker
State Surveyor for the State of Texas.

F- 89980

CORRECT ON MAP FOR 6442 ACRES
12-1-43 MWR

The State of Texas,

Survey

El Paso County,No. 27

or _____ District,

Blk. 25

FIELD NOTES of a survey of

645 6442

acres of land made for the Public Free School Fund
by virtue of an Act of the First Called Session of
the Twenty-Sixth Legislature, approved February 23,
1900, providing for the survey and sale of the
unsurveyed school land. Said land is situated in

Magnetic Variation 110° 20'

Angle _____ from Polaris in _____ Elongation _____

HudspethEl PasoCounty, about 21 20 miles N. 12 Sierra Blanca W. 65 from center of County, and knownas survey No. 27 in Block No. 25

BEGINNING AT the N. W. corner of survey No. 26; thence S. 1900 vrs. to
the S. W. corner of survey No. 26; thence W. 1914 vrs.; thence N.
1900 vrs.; thence E. 1914 vrs.

Patented
12-6-43
Robert Shaw

to the place of beginning

Edgar SparksJesse Widmann

Chain Carriers

I, A. H. Parker, State Surveyor for the State of Texas, do hereby
certify that the foregoing survey was made by me according to law under the direction of the Commissioner of
the General Land Office by establishing base lines for the block to which this survey belongs; that the limits,
boundaries and corners, with the marks, natural and artificial, are truly described in the foregoing Plat and Field
Notes.

Surveyed _____ day of August 1900.

A. H. Parker
State Surveyor for the State of Texas.

The State of Texas,

Survey

El Paso County,

No. 28

or District,

Blk. 25

F-89972

CORRECT ON MAP FOR 6442 ACRES
12-1-43 MUR

FIELD NOTES of a survey of 645 6442

acres of land made for the Public Free School Fund
by virtue of an Act of the First Called Session of
the Twenty-Sixth Legislature, approved February 23,
1900, providing for the survey and sale of the
unsurveyed school land. Said land is situated in

Magnetic Variation 11° 20'

Angle from Polaris in Elongation

Hudspeth

El Paso

County, about 21 20 miles N. 15 W. Sierra Blanca

as survey No. 28 in Block No. 25

BEGINNING AT the N. W. corner of survey No. 27; thence S. 1900 vrs. to
the S. W. corner of survey No. 27; thence W. 1914 vrs.; thence N.
1900 vrs.; thence E. 1914 vrs.

Valentine
12-6-43
Roland Seaver

to the place of beginning

Edgar Sparks

Jesse Widmann

Chain Carriers

I, A. H. Parker, State Surveyor for the State of Texas, do hereby
certify that the foregoing survey was made by me according to law under the direction of the Commissioner of
the General Land Office by establishing base lines for the block to which this survey belongs; that the limits,
boundaries and corners, with the marks, natural and artificial, are truly described in the foregoing Plat and Field
Notes.

Surveyed day of August 1900.

A. H. Parker
State Surveyor for the State of Texas.

The State of Texas,

Survey

El Paso

County,

No. 29

or

District,

Blk. 25FIELD NOTES of a survey of 645 6442

acres of land made for the Public Free School Fund
by virtue of an Act of the First Called Session of
the Twenty-Sixth Legislature, approved February 23,
1900, providing for the survey and sale of the
unsurveyed school land. Said land is situated in

Magnetic Variation 11°20'

Angle from Polaris in Elongation

HudspethEl Paso

County, about

2021 milesN. 15° W.Sierra Blanca

from center of County, and known

as survey No. 29 in Block No. 25

BEGINNING AT the N. W. corner of survey No. 28; thence S. 1900 vrs. to
the S. W. corner of survey No. 28; thence W. 1914 vrs.; thence N.
1900 vrs.; thence E. 1914 vrs.

to the place of beginning

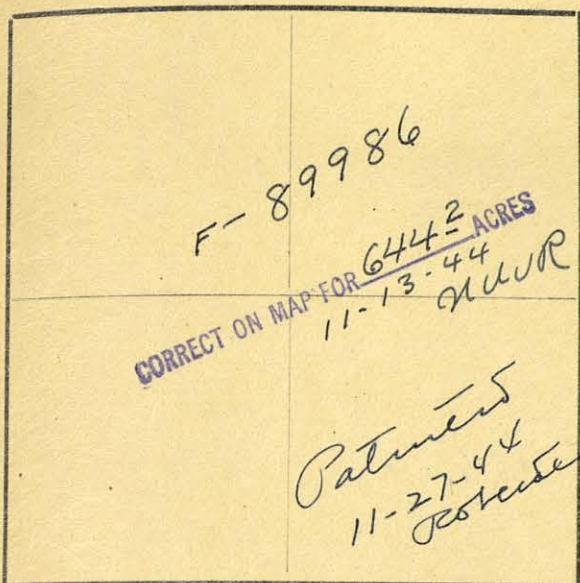
Edgar SparksJesse Widmann

Chain Carriers

I, A. H. Parker, State Surveyor for the State of Texas, do hereby
certify that the foregoing survey was made by me according to law under the direction of the Commissioner of
the General Land Office by establishing base lines for the block to which this survey belongs; that the limits,
boundaries and corners, with the marks, natural and artificial, are truly described in the foregoing Plat and Field
Notes.

Surveyed August day of 1900.

A. H. Parker
State Surveyor for the State of Texas.



The State of Texas,

Survey

El Paso

County,

No. 30

or

District,

Blk 25

FIELD NOTES of a survey of 645

acres of land made for the Public Free School Fund
by virtue of an Act of the First Called Session of
the Twenty-Sixth Legislature, approved February 23,
1900, providing for the survey and sale of the
unsurveyed school land. Said land is situated in

Magnetic Variation 11° 20'

Angle from Polaris in Elongation

El Paso County, about 20 miles N. 65 W. from center of County, and known
as survey No. 30 in Block No. 25

BEGINNING AT the N. W. corner of survey No. 29; thence S. 1900 vrs. to
the S. W. corner of survey No. 29; thence W. 1914 vrs. to the S. E.
corner of survey No. 25, Block 24; thence N. 1900 vrs. to the S. W.
corner of survey No. 19, this Block; thence E. 1914 vrs.

to the place of beginning

Edgar Sparks

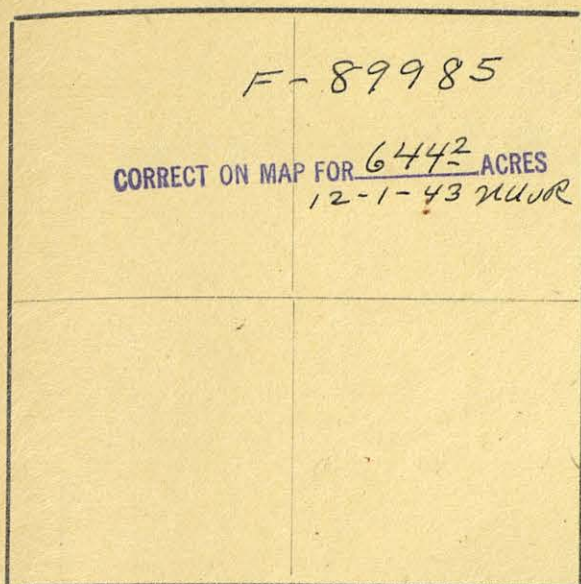
Jesse widmann

Chain Carriers

I, A. H. Parker, State Surveyor for the State of Texas, do hereby
certify that the foregoing survey was made by me according to law under the direction of the Commissioner of
the General Land Office by establishing base lines for the block to which this survey belongs; that the limits,
boundaries and corners, with the marks, natural and artificial, are truly described in the foregoing Plat and Field
Notes.

Surveyed day of August 1900.

A. H. Parker
State Surveyor for the State of Texas.



The State of Texas,

Survey

El Paso

County,

No. 1

or

District,

Blk. 26

FIELD NOTES of a survey of 645 6442

acres of land made for the Public Free School Fund
by virtue of an Act of the First Called Session of
the Twenty-Sixth Legislature, approved February 23,
1900, providing for the survey and sale of the
unsurveyed school land. Said land is situated in

Magnetic Variation 11° 20'

Angle from Polaris in Elongation

Hudspeth

El Paso

County, about

19 1/2

miles

5

N. 65 W.

Sierra Blanca

from center of County, and known

as survey No. 1 in Block No. 26

BEGINNING AT the S. E. corner of survey No. 25, Block 25; thence S.

1900 vrs.; thence W. 1914 vrs.; thence N. 1900 vrs. to the S. W.

corner of survey No. 25, Block 25; thence E. 1914 vrs.

(This block contains good grass land)

Patented
12-7-43
Robertson

to the place of beginning

Edgar Sparks

Jesse Widmann

Chain Carriers

I, A. H. Parker, State Surveyor for the State of Texas, do hereby
certify that the foregoing survey was made by me according to law under the direction of the Commissioner of
the General Land Office by establishing base lines for the block to which this survey belongs; that the limits,
boundaries and corners, with the marks, natural and artificial, are truly described in the foregoing Plat and Field
Notes.

Surveyed day of August 1900.

A. H. Parker
State Surveyor for the State of Texas.

F-89977

CORRECT ON MAP FOR 644² ACRES
12-1-43 HWR

The State of Texas,

Survey

El Paso County,

No. 2

or District,

Blk. 26

FIELD NOTES of a survey of 645 644² acres

of land made for the Public Free School Fund
by virtue of an Act of the First Called Session of
the Twenty-Sixth Legislature, approved February 23,
1900, providing for the survey and sale of the
unsurveyed school land. Said land is situated in

Magnetic Variation 11° 20'

Angle from Polaris in Elongation

Hudspeth
El Paso

County, about 19.15 miles N. 8 W. from center of County, and known

as survey No. 2 in Block No. 26

BEGINNING AT the N. W. corner of survey No. 1; thence S. 1900 vrs. to
the S. W. corner of survey No. 1; thence W. 1914 vrs.; thence N.
1900 vrs.; thence E. 1914 vrs.

Patented
12-6-43
Robert L. ...

to the place of beginning

Edgar Sparks

Jesse Widmann

Chain Carriers

I, A. H. Parker, State Surveyor for the State of Texas, do hereby
certify that the foregoing survey was made by me according to law under the direction of the Commissioner of
the General Land Office by establishing base lines for the block to which this survey belongs; that the limits,
boundaries and corners, with the marks, natural and artificial, are truly described in the foregoing Plat and Field
Notes.

Surveyed day of August 1900.

A. H. Parker
State Surveyor for the State of Texas.

The State of Texas,

Survey

El Paso

County,

No. 3

or

District,

Blk. 26

FIELD NOTES of a survey of 645.6442

acres of land made for the Public Free School Fund
by virtue of an Act of the First Called Session of
the Twenty-Sixth Legislature, approved February 23,
1900, providing for the survey and sale of the
unsurveyed school land. Said land is situated in

Magnetic Variation 11° 20'

Angle from Polaris in Elongation

Hudspeth

El Paso

County, about

2015

miles N. 12

Sierra Blanca

W. 85 W. from center of County, and known

as survey No. 3 in Block No. 26

BEGINNING AT the N. W. corner of survey No. 2; thence S. 1900 vrs. to

the S. W. corner of survey No. 2; thence W. 1914 vrs.; thence N.

1900 vrs.; thence E. 1914 vrs.

to the place of beginning

Edgar Sparks

Jesse Widmann

Chain Carriers

I, A. H. Parker, State Surveyor for the State of Texas, do hereby
certify that the foregoing survey was made by me according to law under the direction of the Commissioner of
the General Land Office by establishing base lines for the block to which this survey belongs; that the limits,
boundaries and corners, with the marks, natural and artificial, are truly described in the foregoing Plat and Field
Notes.

Surveyed day of August 1900.

A. H. Parker
State Surveyor for the State of Texas.

F-105212

CORRECT ON MAP FOR 644.2 ACRES

12-1-43 MWR

Patented
12-1-43
Robertson

The State of Texas,

Survey

El Paso County,

No. 4

or District,

Blk. 26

F-89763
CORRECT ON MAP FOR 6442 ACRES

12-1-43 MUR

FIELD NOTES of a survey of 645-6442

acres of land made for the Public Free School Fund
by virtue of an Act of the First Called Session of
the Twenty-Sixth Legislature, approved February 23,
1900, providing for the survey and sale of the
unsurveyed school land. Said land is situated in

Magnetic Variation 11° 20'

Angle from Polaris in Elongation

El Paso Hudspeth County, about 20.15 miles N. 65 W. 15 Sierra Blanca
from center of County, and known

as survey No. 4 in Block No. 26

BEGINNING AT the N. W. corner pf survey No. 3; thence S. 1900 vrs. to
the S. W. corner of survey No. 3; thence W. 1914 vrs.; thence N.
1900 vrs.; thence E. 1914 vrs.

Parker
12-1-43
Robert

to the place of beginning

Edgar Sparks


Jesse Widmann

Chain Carriers

I, A. H. Parker, State Surveyor for the State of Texas, do hereby
certify that the foregoing survey was made by me according to law under the direction of the Commissioner of
the General Land Office by establishing base lines for the block to which this survey belongs; that the limits,
boundaries and corners, with the marks, natural and artificial, are truly described in the foregoing Plat and Field
Notes.

Surveyed day of August 1900.

A. H. Parker
State Surveyor for the State of Texas.



The State of Texas,

El Paso County,
or _____ District,

Survey

No. 5

Blk. 26

FIELD NOTES of a survey of 645

acres of land made for the Public Free School Fund
by virtue of an Act of the First Called Session of
the Twenty-Sixth Legislature, approved February 23,
1900, providing for the survey and sale of the
unsurveyed school land. Said land is situated in

Magnetic Variation 11° 20'

Angle _____ from Polaris in _____ Elongation

El Paso County, about 15 miles N. 65 W. from center of County, and known
as survey No. 5 in Block No. 26

BEGINNING AT the N. W. corner of survey No. 4; thence S. 1900 vrs. to
the S. W. corner of survey No. 4; thence W. 1914 vrs.; thence N.
1900 vrs.; thence E. 1914 vrs.

_____ to the place of beginning

Edgar Sparks


Jesse Widmann

} Chain Carriers

I, A. H. Parker, State Surveyor for the State of Texas, do hereby
certify that the foregoing survey was made by me according to law under the direction of the Commissioner of
the General Land Office by establishing base lines for the block to which this survey belongs; that the limits,
boundaries and corners, with the marks, natural and artificial, are truly described in the foregoing Plat and Field
Notes.

Surveyed _____ day of August 1900.

A. H. Parker
State Surveyor for the State of Texas.



Magnetic Variation 11°20'

Angle from Polaris in Elongation

El Paso County, about 2 15 miles N. 65 W. from center of County, and known as survey No. 6 in Block No. 26

BEGINNING AT the N. W. corner of survey No. 5; thence S. 1900 vrs. to the S. W. corner of survey No. 5; thence W. 1914 vrs. to the S. E. corner of survey No. 1, Block 23; thence N. 1900 vrs. to the N. E. corner of said survey No. 1; thence E. 1914 vrs.

to the place of beginning

Edgar Sparks

Jesse Widmann

Chain Carriers

I, A. H. Parker, State Surveyor for the State of Texas, do hereby certify that the foregoing survey was made by me according to law under the direction of the Commissioner of the General Land Office by establishing base lines for the block to which this survey belongs; that the limits, boundaries and corners, with the marks, natural and artificial, are truly described in the foregoing Plat and Field Notes.

Surveyed August day of 1900.

A. H. Parker
State Surveyor for the State of Texas.

The State of Texas,

El Paso County,

or District,


Survey

No. 6

Blk. 26

FIELD NOTES of a survey of 645

acres of land made for the Public Free School Fund by virtue of an Act of the First Called Session of the Twenty-Sixth Legislature, approved February 23, 1900, providing for the survey and sale of the unsurveyed school land. Said land is situated in



The State of Texas,

El Paso County, Survey
 or District, No. 7
 Blk. 26

FIELD NOTES of a survey of 645
 acres of land made for the Public Free School Fund
 by virtue of an Act of the First Called Session of
 the Twenty-Sixth Legislature, approved February 23,
 1900, providing for the survey and sale of the
 unsurveyed school land. Said land is situated in

Magnetic Variation 11° 20'

Angle from Polaris in Elongation

El Paso County, about 15 miles N. 65 W. from center of County, and known
 as survey No. 7 in Block No. 26

BEGINNING AT S. W. corner of survey No. 6; thence S. 1900 vrs.; Thence
 E 1914 vrs.; thence N. 1900 vrs. to the S. E. corner of survey No.
 6; thence W. 1914 vrs.

to the place of beginning

Edgar Sparks

Jesse Widmann

Chain Carriers

I, A. H. Parker, State Surveyor for the State of Texas, do hereby
 certify that the foregoing survey was made by me according to law under the direction of the Commissioner of
 the General Land Office by establishing base lines for the block to which this survey belongs; that the limits,
 boundaries and corners, with the marks, natural and artificial, are truly described in the foregoing Plat and Field
 Notes.

Surveyed day of August 1900.

State Surveyor for the State of Texas.

The State of Texas,

Survey

El Paso

County,

No. 8

or

District,

Blk. 26

FIELD NOTES of a survey of 645

acres of land made for the Public Free School Fund
by virtue of an Act of the First Called Session of
the Twenty-Sixth Legislature, approved February 23,
1900, providing for the survey and sale of the
unsurveyed school land. Said land is situated in

Magnetic Variation 11° 20'

Angle from Polaris in Elongation

El Paso County, about 15 miles N. 65 W. from center of County, and known
as survey No. 8 in Block No. 26

BEGINNING AT the N. E. corner of survey No. 7; thence S. 1900 vrs. to
the S. E. corner of survey No. 7; thence E. 1914 vrs.; thence N.
1900 vrs.; thence W. 1914 vrs.

to the place of beginning

Edgar Sparks

Jesse Widmann

Chain Carriers

I, A. H. Parker, State Surveyor for the State of Texas, do hereby
certify that the foregoing survey was made by me according to law under the direction of the Commissioner of
the General Land Office by establishing base lines for the block to which this survey belongs; that the limits,
boundaries and corners, with the marks, natural and artificial, are truly described in the foregoing Plat and Field
Notes.

Surveyed day of August 1900.

A. H. Parker
State Surveyor for the State of Texas.

The State of Texas,

71

Survey

El Paso County,

No. 9

or District,

Blk 26

FIELD NOTES of a survey of

645 6442

acres of land made for the Public Free School Fund
by virtue of an Act of the First Called Session of
the Twenty-Sixth Legislature, approved February 23,
1900, providing for the survey and sale of the
unsurveyed school land. Said land is situated in

Magnetic Variation 11° 20'

Angle from Polaris in Elongation

Hudspeth

El Paso

County, about

15.19

15

miles N. 65 W.

Sierra Blanca

from center of County, and known

as survey No. 9 in Block No. 26

BEGINNING AT the N. E. corner of survey No. 8; thence S. 1900 vrs. to

the S. E. corner of survey No. 8; thence E. 1914 vrs.; thence N.

1900 vrs.; thence W. 1914 vrs.

*Patented 12-6-43
Robinson*

to the place of beginning

Edgar Sparks

Jesse Widmann

Chain Carriers

I, A. H. Parker, State Surveyor for the State of Texas, do hereby
certify that the foregoing survey was made by me according to law under the direction of the Commissioner of
the General Land Office by establishing base lines for the block to which this survey belongs; that the limits,
boundaries and corners, with the marks, natural and artificial, are truly described in the foregoing Plat and Field
Notes.

Surveyed day of August 1900.

A. H. Parker
State Surveyor for the State of Texas.

F- 89982

CORRECT ON MAP FOR 6442 ACRES
12-1-43 *nmr*

The State of Texas,

Survey

El Paso County,
or District,

No. 10

Blk. 26

FIELD NOTES of a survey of 6456442

acres of land made for the Public Free School Fund
by virtue of an Act of the First Called Session of
the Twenty-Sixth Legislature, approved February 23,
1900, providing for the survey and sale of the
unsurveyed school land. Said land is situated in

Magnetic Variation 11 20'

Angle from Polaris in Elongation

Hudspeth~~El Paso~~

County, about

~~16~~ 19

miles N. 14

W. 85

Sierra Blanca

from center of County, and known

as survey No. 10 in Block No. 26

BEGINNING AT the N. E. corner of survey No. 9; thence S. 1900 vrs. to
the S. E. corner of survey No. 9; thence E. 1914 vrs.; thence N.
1900 vrs.; thence W. 1914 vrs.

*Patented
12-1-43
Robertson*

to the place of beginning

Edgar Sparks

Jesse Widmann

Chain Carriers

I, A. H. Parker, State Surveyor for the State of Texas, do hereby
certify that the foregoing survey was made by me according to law under the direction of the Commissioner of
the General Land Office by establishing base lines for the block to which this survey belongs; that the limits,
boundaries and corners, with the marks, natural and artificial, are truly described in the foregoing Plat and Field
Notes.

Surveyed day of August 1900.

A. H. Parker
State Surveyor for the State of Texas.

The State of Texas,

Survey

El Paso

County,

No. 11

or

District,

Blk. 26

F- 89768
CORRECT ON MAP FOR 6442 ACRES

12-1-43 MUR

FIELD NOTES of a survey of

645 6442

acres of land made for the Public Free School Fund
by virtue of an Act of the First Called Session of
the Twenty-Sixth Legislature, approved February 23,
1900, providing for the survey and sale of the
unsurveyed school land. Said land is situated in

Magnetic Variation 11° 20'

Angle from Polaris in Elongation

Hudspeth

El Paso

County, about

15 18

miles

N. 12

Sierra Blanca

65 W

from center of County, and known

as survey No. 11 in Block No. 26

BEGINNING AT the N. E. corner of survey No. 10; thence S. 1900 vrs. to

the S. E. corner of survey No. 10; thence E. 1914 vrs.; thence N.

1900 vrs.; thence W. 1914 vrs.

to the place of beginning

Edgar Sparks

Jesse Widmann

Chain Carriers

I, A. H. Parker, State Surveyor for the State of Texas, do hereby
certify that the foregoing survey was made by me according to law under the direction of the Commissioner of
the General Land Office by establishing base lines for the block to which this survey belongs; that the limits,
boundaries and corners, with the marks, natural and artificial, are truly described in the foregoing Plat and Field
Notes.

Surveyed day of August 1900.

A. H. Parker
State Surveyor for the State of Texas.

The State of Texas,

Survey

El Paso County,

No. 12

or District,

Blk. 26

FIELD NOTES of a survey of ~~645~~ ⁶⁴⁴² ACRES

acres of land made for the Public Free School Fund
by virtue of an Act of the First Called Session of
the Twenty-Sixth Legislature, approved February 23,
1900, providing for the survey and sale of the
unsurveyed school land. Said land is situated in

Magnetic Variation $11^{\circ} 20'$

Angle from Polaris in Elongation

Hudspeth~~El Paso~~ County, about ~~18-15~~ ⁸ miles N. ~~65~~ ⁸ W. from center of County, and known*Sierra Blanca*

as survey No. 12 in Block No. 26

BEGINNING AT the N. E. corner of survey No. 11; thence S. 1900 vrs. to
the S. E. corner of survey No. 11; thence E. 1914 vrs. to the W. line
of survey No. 13, Block 36; thence N. 1900 vrs. to the S. E. corner
of survey No. 1, this Block; thence W. 1914 vrs.

to the place of beginning

Edgar Sparks

Jesse Widmann

Chain Carriers

I, A. H. Parker, State Surveyor for the State of Texas, do hereby
certify that the foregoing survey was made by me according to law under the direction of the Commissioner of
the General Land Office by establishing base lines for the block to which this survey belongs; that the limits,
boundaries and corners, with the marks, natural and artificial, are truly described in the foregoing Plat and Field
Notes.

Surveyed day of August 1900.

A. H. Parker
State Surveyor for the State of Texas.

Patented
12-7-43
Robinson

F-105214
CORRECT ON MAP FOR ~~644~~ ⁶⁴⁴² ACRES
12-1-43 *WDR*

The State of Texas,

Survey

El Paso

County,

No. 13

or

District,

Blk. 26

FIELD NOTES of a survey of

645 6442

acres of land made for the Public Free School Fund
by virtue of an Act of the First Called Session of
the Twenty-Sixth Legislature, approved February 23,
1900, providing for the survey and sale of the
unsurveyed school land. Said land is situated in

Magnetic Variation 11° 20'

Angle from Polaris in Elongation

Hudspeth

El Paso

County, about

15/7 miles

N. 8

Sierra Blanca

W. 65 W. from center of County, and known

as survey No. 13, E in Block No. 26

BEGINNING AT the S. E. corner of survey No. 12; in the W. Line of survey
No. 13, Block 36; thence S. 1900 vrs.; thence W. 1914 vrs.; thence
N. 1900 vrs. to the S. W. corner of survey No. 12, this Block; thence
E. 1914 vrs.

*Valued
12-6-43
C. H. Seaver*

to the place of beginning

Edgar Sparks

Jesse Widmann

Chain Carriers

I, A. H. Parker, State Surveyor for the State of Texas, do hereby
certify that the foregoing survey was made by me according to law under the direction of the Commissioner of
the General Land Office by establishing base lines for the block to which this survey belongs; that the limits,
boundaries and corners, with the marks, natural and artificial, are truly described in the foregoing Plat and Field
Notes.

Surveyed day of August 1900.

A. H. Parker
State Surveyor for the State of Texas.

The State of Texas,

Survey

El Paso County,

No. 14

or District,

Blk. 26

FIELD NOTES of a survey of ~~645~~ 6442

acres of land made for the Public Free School Fund
by virtue of an Act of the First Called Session of
the Twenty-Sixth Legislature, approved February 23,
1900, providing for the survey and sale of the
unsurveyed school land. Said land is situated in

Magnetic Variation $11^{\circ} 20'$

Angle from Polaris in Elongation

Hudspeth

El Paso

County, about

15/7 miles

N. 10

Sierra Blanca

W. from center of County, and known

as survey No. 14 in Block No. 26

BEGINNING AT the N. W. corner of survey No. 13; thence S. 1900 vrs. to
the S. W. corner of survey No. 13; thence W. 1914 vrs.; thence N.
1900 vrs./ thence E. 1914 vrs.

Patented
12-6-43
Robinson

to the place of beginning

Edgar Sparks

Jesse Widmann

Chain Carriers

I, A. H. Parker, State Surveyor for the State of Texas, do hereby
certify that the foregoing survey was made by me according to law under the direction of the Commissioner of
the General Land Office by establishing base lines for the block to which this survey belongs; that the limits,
boundaries and corners, with the marks, natural and artificial, are truly described in the foregoing Plat and Field
Notes.

Surveyed day of August 1900.

A. H. Parker
State Surveyor for the State of Texas.

F-105215	
CORRECT ON MAP FOR <u>6442</u> ACRES 12-1-43 MWR	

The State of Texas,

Survey

El Paso County,

No. 15

or District,

Blk. 26

FIELD NOTES of a survey of 645 6442

acres of land made for the Public Free School Fund
by virtue of an Act of the First Called Session of
the Twenty-Sixth Legislature, approved February 23,
1900, providing for the survey and sale of the
unsurveyed school land. Said land is situated in

Magnetic Variation 11° 20'

Angle from Polaris in Elongation

Hudspeth
~~El Paso~~

County, about

15.18 milesN. 15Sierra Blanca

W. from center of County, and known

as survey No. 15 in Block No. 26

BEGINNING AT the N. W. corner of survey No. 14; thence S. 1900 vrs. to
the S. W. corner of survey No. 14; thence W. 1914 vrs.; thence N.
1900 vrs.; thence E. 1914 vrs.

Patented
12-1-43
Robinson

to the place of beginning

Edgar Sparks

Jesse Widmann

Chain Carriers

I, A. H. Parker, State Surveyor for the State of Texas, do hereby
certify that the foregoing survey was made by me according to law under the direction of the Commissioner of
the General Land Office by establishing base lines for the block to which this survey belongs; that the limits,
boundaries and corners, with the marks, natural and artificial, are truly described in the foregoing Plat and Field
Notes.

Surveyed August day of 1900.

A. H. Parker
State Surveyor for the State of Texas.

The State of Texas,

Survey

El Paso County,

No. 16

or District,

Blk. 26

F- 89769

CORRECT ON MAP FOR 6442 ACRES

12-1-43

NWQR

FIELD NOTES of a survey of

645 6442

acres of land made for the Public Free School Fund
by virtue of an Act of the First Called Session of
the Twenty-Sixth Legislature, approved February 23,
1900, providing for the survey and sale of the
unsurveyed school land. Said land is situated in

Magnetic Variation $11^{\circ} 20'$

Angle from Polaris in Elongation

Hudspeth

El Paso

County, about

18 15

17

Sierra Blanca

miles N. 35 W. from center of County, and known

as survey No. 16 in Block No. 26

BEGINNING AT the N. W. corner of survey No. 15; thence S. 1900 vrs. to

the S. W. corner of survey No. 15; thence W. 1914 vrs.; thence N.

1900 vrs.; thence E. 1914 vrs.

Talented
12-6-43
Robinson

to the place of beginning

Edgar Sparks


Jesse Widmann

Chain Carriers

I, A. H. Parker, State Surveyor for the State of Texas, do hereby
certify that the foregoing survey was made by me according to law under the direction of the Commissioner of
the General Land Office by establishing base lines for the block to which this survey belongs; that the limits,
boundaries and corners, with the marks, natural and artificial, are truly described in the foregoing Plat and Field
Notes.

Surveyed day of August 1900.

A. H. Parker
State Surveyor for the State of Texas.



The State of Texas,

Survey

El Paso County,

No. 17

or District,

Blk. 26

FIELD NOTES of a survey of 645

acres of land made for the Public Free School Fund
by virtue of an Act of the First Called Session of
the Twenty-Sixth Legislature, approved February 23,
1900, providing for the survey and sale of the
unsurveyed school land. Said land is situated in

Magnetic Variation 11° 20'

Angle from Polaris in Elongation

El Paso County, about 15 miles N. 65 W. from center of County, and known
as survey No. 17 in Block No. 26

BEGINNING AT the N. W. corner of survey No. 16; thence S. 1900 vrs. to
the S. W. corner of survey No. 16; thence W. 1914 vrs.; thence N.
1900 vrs.; thence E. 1914 vrs.

to the place of beginning

Edgar Sparks

Jesse Widmann

Chain Carriers

I, A. H. Parker, State Surveyor for the State of Texas, do hereby
certify that the foregoing survey was made by me according to law under the direction of the Commissioner of
the General Land Office by establishing base lines for the block to which this survey belongs; that the limits,
boundaries and corners, with the marks, natural and artificial, are truly described in the foregoing Plat and Field
Notes.

Surveyed day of August 1900.

A. H. Parker
State Surveyor for the State of Texas.

The State of Texas,

Survey

El Paso County,

No. 18

or District,

Blk. 26

FIELD NOTES of a survey of 645

acres of land made for the Public Free School Fund by virtue of an Act of the First Called Session of the Twenty-Sixth Legislature, approved February 23, 1900, providing for the survey and sale of the unsurveyed school land. Said land is situated in

Magnetic Variation 11° 20'

Angle from Polaris in Elongation

El Paso County, about 15 miles N. 65 W. from center of County, and known as survey No. 18 in Block No. 26

BEGINNING AT the N. W. corner of survey No. 17; thence S. 1900 vrs. to the S. W. corner of survey No. 17; thence W. 1914 vrs.; thence N. 1900 vrs.; thence E. 1914 vrs.

to the place of beginning

Edgar Sparks


Jesse Widmann

Chain Carriers

I, August A. H. Parker, State Surveyor for the State of Texas, do hereby certify that the foregoing survey was made by me according to law under the direction of the Commissioner of the General Land Office by establishing base lines for the block to which this survey belongs; that the limits, boundaries and corners, with the marks, natural and artificial, are truly described in the foregoing Plat and Field Notes.

Surveyed day of AUGUST 1900.

A. H. Parker
State Surveyor for the State of Texas.



The State of Texas,

Hudspeth~~El Paso~~

County,

or

District,

Survey

No. 19

Blk. 26

FIELD NOTES of a survey of

644.2
~~645~~

acres of land made for the Public Free School Fund
by virtue of an Act of the First Called Session of
the Twenty-Sixth Legislature, approved February 23,
1900, providing for the survey and sale of the
unsurveyed school land. Said land is situated in

Magnetic Variation $11^{\circ}20'$

Angle from Polaris in Elongation

Hudspeth~~El Paso~~

County, about

18°~~15~~

miles

*22°*N. ~~65~~ W.*Sierra Blanca*

from center of County, and known

as survey No. 19 in Block No. 26

BEGINNING AT the S. W. corner of survey No. 18; thence S. 1900 vrs. to
the N. W. corner of Tsp. No. 6, Block 71, T. & P. Ry. Co.; thence E.
1914 vrs.; thence N. 1900 vrs. to the S. E. corner of survey No.
18; thence W. 1914 vrs.

to the place of beginning


*Edgar Sparks**Jesse Widmann*

Chain Carriers

I, *A. H. Parker*, State Surveyor for the State of Texas, do hereby
certify that the foregoing survey was made by me according to law under the direction of the Commissioner of
the General Land Office by establishing base lines for the block to which this survey belongs; that the limits,
boundaries and corners, with the marks, natural and artificial, are truly described in the foregoing Plat and Field
Notes.

Surveyed day of August 1900.

A. H. Parker
State Surveyor for the State of Texas.



The State of Texas,

Rudolph~~El Paso~~

County,

Survey

No. 20

or District,

Blk. 26

FIELD NOTES of a survey of

644.2~~645~~

acres of land made for the Public Free School Fund by virtue of an Act of the First Called Session of the Twenty-Sixth Legislature, approved February 23, 1900, providing for the survey and sale of the unsurveyed school land. Said land is situated in

Magnetic Variation $11^{\circ}20'$

Angle from Polaris in Elongation

Rudolph~~El Paso~~

County, about

17~~15~~

miles N.

20~~25~~

W. from center of County, and known

as survey No. 20 in Block No. 26

BEGINNING AT the N. E. corner of survey No. 19; thence S. 1900 vrs. to

the S. E. corner of survey No. 19; thence E. 1914 vrs.; thence N.

1900 vrs.; thence W. 1914 vrs.

to the place of beginning


~~Edgar Sparks~~~~Jesse Widmann~~

Chain Carriers

I, A. H. Parker, State Surveyor for the State of Texas, do hereby certify that the foregoing survey was made by me according to law under the direction of the Commissioner of the General Land Office by establishing base lines for the block to which this survey belongs; that the limits, boundaries and corners, with the marks, natural and artificial, are truly described in the foregoing Plat and Field Notes.

Surveyed day of August 1900.

A. H. Parker
State Surveyor for the State of Texas.



The State of Texas,

Survey

El Paso County,

No. 21

or District,

Blk. 26

FIELD NOTES of a survey of 645

acres of land made for the Public Free School Fund
by virtue of an Act of the First Called Session of
the Twenty-Sixth Legislature, approved February 23,
1900, providing for the survey and sale of the
unsurveyed school land. Said land is situated in

Magnetic Variation $11^{\circ} 20'$

Angle from Polaris in Elongation

El Paso County, about 15 miles N. 65 W. from center of County, and known
as survey No. 21 in Block No. 26

BEGINNING AT the N. E. corner of survey No. 20; thence S. 1900 vrs. to
the S. E. corner of survey No. 20; thence E. 1914 vrs.; thence N.
1900 vrs.; thence W. 1914 vrs.

to the place of beginning

Edgar Sparks

Jesse Widmann

Chain Carriers

I, A. H. Parker, State Surveyor for the State of Texas, do hereby
certify that the foregoing survey was made by me according to law under the direction of the Commissioner of
the General Land Office by establishing base lines for the block to which this survey belongs; that the limits,
boundaries and corners, with the marks, natural and artificial, are truly described in the foregoing Plat and Field
Notes.

Surveyed day of August 1900.

A. H. Parker
State Surveyor for the State of Texas.

6425-2
88391
File
Cancelled by
Notes
10/10/03

The State of Texas,

Survey

El Paso County,

No. 22

or District,

Blk. 26

FIELD NOTES of a survey of 645

acres of land made for the Public Free School Fund by virtue of an Act of the First Called Session of the Twenty-Sixth Legislature, approved February 23, 1900, providing for the survey and sale of the unsurveyed school land. Said land is situated in

Magnetic Variation

11° 20'

Angle from Polaris in Elongation

El Paso County, about 15 miles N. 65 W. from center of County, and known

as survey No. 22 in Block No. 26

BEGINNING AT the N. E. corner of survey No. 21; thence S. 1900 vrs. to

the S. E. corner of survey No. 21; thence E. 1914 vrs.; thence N.

1900 vrs.; thence W. 1914 vrs.

to the place of beginning

Edgar Sparks

Chain Carriers

Jesse Widman


I, A. H. Parker, State Surveyor for the State of Texas, do hereby certify that the foregoing survey was made by me according to law under the direction of the Commissioner of the General Land Office by establishing base lines for the block to which this survey belongs; that the limits, boundaries and corners, with the marks, natural and artificial, are truly described in the foregoing Plat and Field Notes.

Surveyed day of August 1900.

A. H. Parker
State Surveyor for the State of Texas.

*See Connected
Field Notes*

FIELD NOTES



The State of Texas,

Survey

El Paso County,

No. 23

or District,

Blk. 26

FIELD NOTES of a survey of 645

acres of land made for the Public Free School Fund
by virtue of an Act of the First Called Session of
the Twenty-Sixth Legislature, approved February 23,
1900, providing for the survey and sale of the
unsurveyed school land. Said land is situated in

Magnetic Variation 11° 20'

Angle from Polaris in Elongation

El Paso County, about 15 miles N. 65 W. from center of County, and known
as survey No. 23 in Block No. 26

BEGINNING AT the N. E. corner of survey No. 22; thence S. 1900 vrs. to
the S. E. corner of survey No. 22; thence E. 1914 vrs.; thence N.
1900 vrs.; thence W. 1914 vrs.

to the place of beginning

Edgar Sparks

Jesse Widmann

Chain Carriers

I, A. H. Parker, State Surveyor for the State of Texas, do hereby
certify that the foregoing survey was made by me according to law under the direction of the Commissioner of
the General Land Office by establishing base lines for the block to which this survey belongs; that the limits,
boundaries and corners, with the marks, natural and artificial, are truly described in the foregoing Plat and Field
Notes.

Surveyed day of August 1900.

A. H. Parker
State Surveyor for the State of Texas.

The State of Texas,

Survey

El Paso

County,

No. 24

or

District,

Blk. 26

FIELD NOTES of a survey of 645

acres of land made for the Public Free School Fund
by virtue of an Act of the First Called Session of
the Twenty-Sixth Legislature, approved February 23,
1900, providing for the survey and sale of the
unsurveyed school land. Said land is situated in

Magnetic Variation 645

Angle from Polaris in Elongation

El Paso County, about 15 miles N/ 65 W. from center of County, and known
as survey No. 24 in Block No. 26

BEGINNING AT the N. E. corner of survey No. 23; thence S. 1900 vrs. to
the S. E. corner of survey No. 23; thence E. 1914 vrs. to the N.
E. corner of survey No. 1, Tsp. 6, Block 71, T. & P. Ry. Co.; thence
N. 1900 vrs. to the S. E. corner of survey No. 13; thence W. 1914
vrs.

to the place of beginning

Edgar Sparks

Jesse Widmann

Chain Carriers

I, A. H. Parker, State Surveyor for the State of Texas, do hereby
certify that the foregoing survey was made by me according to law under the direction of the Commissioner of
the General Land Office by establishing base lines for the block to which this survey belongs; that the limits,
boundaries and corners, with the marks, natural and artificial, are truly described in the foregoing Plat and Field
Notes.

Surveyed day of August 1900.

A. H. Parker
State Surveyor for the State of Texas.

The State of Texas,

Survey

El Paso

County,

No. 1

or

District,

Blk. 27

FIELD NOTES of a survey of 633 1/2

acres of land made for the Public Free School Fund
by virtue of an Act of the First Called Session of
the Twenty-Sixth Legislature, approved February 23,
1900, providing for the survey and sale of the
unsurveyed school land. Said land is situated in

Magnetic Variation

11° 20'

Angle from Polaris in Elongation

El Paso

County, about

15

miles

N. 45 W.

from center of County, and known

as survey No.

1

in Block No.

27

BEGINNING AT

the N.W. corner of survey No. 5, Block 28 in the S. line

of Block "M", State University Lands, 5127 vrs. E. from the S. W.

corner of said Block "M"; thence S. 2104 vrs.; thence W. 1700 vrs.;

thence N. 2104 to the S. line of said Block "M"; thence E. 1700 vrs.

(This block contains good grass land)

to the place of beginning

Edgar Sparks


Jesse Widmann

Chain Carriers

I, A. H. Parker, State Surveyor for the State of Texas, do hereby
certify that the foregoing survey was made by me according to law under the direction of the Commissioner of
the General Land Office by establishing base lines for the block to which this survey belongs; that the limits,
boundaries and corners, with the marks, natural and artificial, are truly described in the foregoing Plat and Field
Notes.

Surveyed day of August 1900.

State Surveyor for the State of Texas.



Patented
Apr 9 1930
file with

86568

FIELD NOTES.

Survey No. 1

Block No. 27

Hudspeth County.


Filed in Land Office this the day

of 190

Commissioner.

correct on map of Hudspeth Co.
for 633rd corner.

3-31-34
Atlee.



The State of Texas,

Survey

El Paso

County,

No. 2

or

District,

Blk. 27

FIELD NOTES of a survey of 633½

acres of land made for the Public Free School Fund
by virtue of an Act of the First Called Session of
the Twenty-Sixth Legislature, approved February 23,
1900, providing for the survey and sale of the
unsurveyed school land. Said land is situated in

Magnetic Variation 11° 30'

Angle from Polaris in Elongation

El Paso

County, about

15

miles N. 45 W.

from center of County, and known

as survey No. 2 in Block No. 27

BEGINNING AT the N. W. corner of survey No. 1; thence S. 2104 to the
S. W. corner of survey No. 1; thence W. 1700 vrs.; thence N. 2104
; thence E. 1700 vrs.

to the place of beginning

Edgar Sparks

Jesse Widmann

Chain Carriers

I, A. H. Parker, State Surveyor for the State of Texas, do hereby
certify that the foregoing survey was made by me according to law under the direction of the Commissioner of
the General Land Office by establishing base lines for the block to which this survey belongs; that the limits,
boundaries and corners, with the marks, natural and artificial, are truly described in the foregoing Plat and Field
Notes.

Surveyed day of August 1900.

A. H. Parker
State Surveyor for the State of Texas.

86569

FIELD NOTES.

Survey No. 2

Block No. 27

Hudspeth County.

Filed in Land Office this the day
of 190.....

Commissioner.
Consist on maps of Hudspeth
Co. for 6335 acres.
3-31-34
Attest,

The State of Texas,

Survey

El Paso

County,

No. 3

or

District,

Blk 27

FIELD NOTES of a survey of

633 1/2

acres of land made for the Public Free School Fund by virtue of an Act of the First Called Session of the Twenty-Sixth Legislature, approved February 23, 1900, providing for the survey and sale of the unsurveyed school land. Said land is situated in

Magnetic Variation $11^{\circ} 28'$

Angle from Polaris in Elongation

El Paso

County, about

15

miles

N. 45 W.

from center of County, and known

as survey No.

3

in Block No.

27

BEGINNING AT

the N. W. corner of survey No. 2; thence S. 2104 vrs. to

the S. W. corner of survey No. 2; thence W. 1700 vrs.; thence N.

2104 vrs. to the S. line of Block "M", State University Lands, 27 vrs.

E. from the S. W. corner of said Block "M"; thence E. 1700 vrs.

to the place of beginning

Edgar Sparks

Jesse Widmann

Chain Carriers

I, A. H. Parker

State Surveyor for the State of Texas, do hereby

certify that the foregoing survey was made by me according to law under the direction of the Commissioner of the General Land Office by establishing base lines for the block to which this survey belongs; that the limits, boundaries and corners, with the marks, natural and artificial, are truly described in the foregoing Plat and Field Notes.

Surveyed day of August 1900.

State Surveyor for the State of Texas.

86570

FIELD NOTES.

Survey No. 3

Block No. 27

Hudspeth County.

Filed in Land Office this the day
of 190

Commissioner.
correct on map of Hudspeth Co.
for 633rd cont.

3-31-34
A. C. Lee.

The State of Texas,

Survey

El Paso

County,

No. 4

or

District,

Blk. 27FIELD NOTES of a survey of 633½

acres of land made for the Public Free School Fund
by virtue of an Act of the First Called Session of
the Twenty-Sixth Legislature, approved February 23,
1900, providing for the survey and sale of the
unsurveyed school land. Said land is situated in

Magnetic Variation 11° 20'

Angle from Polaris in Elongation

El Paso County, about 15 miles N. 45 W. from center of County, and known
as survey No. 4 in Block No. 27

BEGINNING AT the N. W. corner of survey No. 3, 27 vrs. E. from the S. W.
corner of Block "M", State University Lands; thence S. 2104 vrs.
to the S. W. corner of survey No. 3; thence W. 1700 vrs. to the E.
line of survey No. 12, Block 25; thence N. 2104 vrs. to the S. Line
of Block "N", State University Lands; thence E. 1700 vrs.

to the place of beginning

Edgar SparksJesse Widmann

Chain Carriers

I, A. H. PARKER, State Surveyor for the State of Texas, do hereby
certify that the foregoing survey was made by me according to law under the direction of the Commissioner of
the General Land Office by establishing base lines for the block to which this survey belongs; that the limits,
boundaries and corners, with the marks, natural and artificial, are truly described in the foregoing Plat and Field
Notes.

Surveyed August day of 1900.

A. H. Parker
State Surveyor for the State of Texas.

OK. 3-31-34
Allen

Patented
Apr 9-1934
86602
Jesse Widmann

86603

FIELD NOTES.

Survey No. 4

Block No. 27

Hudspeth County.

Filed in Land Office this the day
of 190

Commissioner.

correct on map of Hudspeth Co.,
for 6335 acres.

3-31-34

Attest

The State of Texas,

Survey

El Paso

County,

No. 5

or

District,

Blk. 27

FIELD NOTES of a survey of 633½

acres of land made for the Public Free School Fund
by virtue of an Act of the First Called Session of
the Twenty-Sixth Legislature, approved February 23,
1900, providing for the survey and sale of the
unsurveyed school land. Said land is situated in

Magnetic Variation 11° 20'

Angle from Polaris in Elongation

El Paso County, about 15 miles N. 45 W. from center of County, and known
as survey No. 5 in Block No. 27

BEGINNING AT the S. W. corner of survey No. 4; thence S. 210 4 vrs;

thence E. 1700 vrs.; thence N. 2104 vrs. to the S. E. corner of
survey No. 4; thence W. 1700 vrs.

to the place of beginning

Edgar Sparks

Jesse Widmann

Chain Carriers

I, A. H. Parker, State Surveyor for the State of Texas, do hereby
certify that the foregoing survey was made by me according to law under the direction of the Commissioner of
the General Land Office by establishing base lines for the block to which this survey belongs; that the limits,
boundaries and corners, with the marks, natural and artificial, are truly described in the foregoing Plat and Field
Notes.

Surveyed day of August 1900.

A. H. Parker
State Surveyor for the State of Texas.

OK. 3-31-34
W.H.S.

Plat recorded
Apr 9 1904
at the
Free School

86604
FIELD NOTES.


Survey No. 5

Block No. 27

Hudspeth County.

Filed in Land Office this the day
of 190

Commissioner.
Correct on map of Hudspeth Co.
for 6335 ac. 3-31-34
Add.



The State of Texas,

El Paso County,
or _____ District,

Survey

No. 6Blk 27FIELD NOTES of a survey of 633½

acres of land made for the Public Free School Fund
by virtue of an Act of the First Called Session of
the Twenty-Sixth Legislature, approved February 23,
1900, providing for the survey and sale of the
unsurveyed school land. Said land is situated in

Magnetic Variation 11° 20'

Angle _____ from Polaris in _____ Elongation

El Paso County, about 15 miles N. 45 W. from center of County, and known
as survey No. 6 in Block No. 27

BEGINNING AT the N. E. corner of survey No. 5; thence S. 2104 vrs. to
the S. E. corner of survey No. 5; thence E. 1700 vrs.; thence N.
2104 vrs.; thence W. 1700 vrs.

to the place of beginning

Edgar SparksJesse Widmann

Chain Carriers

I, A. H. Parker, State Surveyor for the State of Texas, do hereby
certify that the foregoing survey was made by me according to law under the direction of the Commissioner of
the General Land Office by establishing base lines for the block to which this survey belongs; that the limits,
boundaries and corners, with the marks, natural and artificial, are truly described in the foregoing Plat and Field
Notes.

Surveyed _____ day of August 1900.

A. H. Parker
State Surveyor for the State of Texas.

*Plat filed
Apr 9 1901
file 86571*

86571
FIELD NOTES.

Survey No. 6

Block No. 27

Hudspeth County.

Filed in Land Office this the day
of 190

Commissioner.
correct on map of Hudspeth Co.
for 633¹/₂ acres.
3-31-34
Allen

The State of Texas,

El Paso

County,

or

District,

Survey

No. 7Blk. 27FIELD NOTES of a survey of 633½

acres of land made for the Public Free School Fund
by virtue of an Act of the First Called Session of
the Twenty-Sixth Legislature, approved February 23,
1900, providing for the survey and sale of the
unsurveyed school land. Said land is situated in

Magnetic Variation 11° 20'

Angle from Polaris in Elongation

El Paso

County, about

15

miles

N. 45 W.

from center of County, and known

as survey No.

7

in Block No.

27

BEGINNING AT the N. E. corner of survey No. 6; thence S. 2104 vrs. to
the S. E. corner of survey No. 6; thence E. 1700 vrs.; thence N.
2104; vrs.; thence W. 1700 vrs.

to the place of beginning

Edgar SparksJesse Widmann

Chain Carriers

I, A. H. Parker, State Surveyor for the State of Texas, do hereby
certify that the foregoing survey was made by me according to law under the direction of the Commissioner of
the General Land Office by establishing base lines for the block to which this survey belongs; that the limits,
boundaries and corners, with the marks, natural and artificial, are truly described in the foregoing Plat and Field
Notes.

Surveyed day of August 1900.

A. H. Parker
State Surveyor for the State of Texas.

OK. 3-31-34
adise

Patented
Apr 9-1900
Jesse 86572

86572

FIELD NOTES.

Survey No. 7

Block No. 27

Hudspeth County.

Filed in Land Office this the day
of 190

Commissioner.
correct on map of Hudspeth
Co. for 633rd section
3-31-34
Allen

The State of Texas,

Survey

El Paso

County,

No. 8

or

District,

Blk. 27FIELD NOTES of a survey of 633 1/2

acres of land made for the Public Free School Fund
by virtue of an Act of the First Called Session of
the Twenty-Sixth Legislature, approved February 23,
1900, providing for the survey and sale of the
unsurveyed school land. Said land is situated in

Magnetic Variation 11° 20'

Angle from Polaris in Elongation

El Paso

County, about

15

miles

N. 45 W.

from center of County, and known

as survey No. El Paso in Block No. 27

BEGINNING AT the N. E. corner of survey No. 7; thence S. 2104 vrs. to

the S. E. corner of survey No. 7; thence E. 1700 vrs.; thence N.

2104 vrs.; thence W. 1700 vrs.

to the place of beginning

Edgar SparksJesse Widmann

Chain Carriers

I, A. H. Parker, State Surveyor for the State of Texas, do hereby
certify that the foregoing survey was made by me according to law under the direction of the Commissioner of
the General Land Office by establishing base lines for the block to which this survey belongs; that the limits,
boundaries and corners, with the marks, natural and artificial, are truly described in the foregoing Plat and Field
Notes.

Surveyed day of August 1900.

A. H. Parker
State Surveyor for the State of Texas.

OK 3-31-34
adler

Patented
Apr 19-1934
Office 86573
J. H. Miller

86573

FIELD NOTES.

Survey No. 8

Block No. 27

Hudspeth County.

Filed in Land Office this the day
of 190

Commissioner.

Correct on map of Hudspeth Co.
for 633 1/2 acres.

3-31-34

Archer

The State of Texas,

Survey

El Paso

County,

No. 9

or

District,

Blk. 27

FIELD NOTES of a survey of 653½

acres of land made for the Public Free School Fund
by virtue of an Act of the First Called Session of
the Twenty-Sixth Legislature, approved February 23,
1900, providing for the survey and sale of the
unsurveyed school land. Said land is situated in

Magnetic Variation 11°20'

Angle from Polaris in Elongation

El Paso

County, about

15

miles N. 45 W. from center of County, and known

as survey No.

9

in Block No.

27

BEGINNING AT the S. E. corner of survey No. 8; thence S. 2104 vrs. to
the S. W. corner of survey No. 15, Block 28; thence W. 1700 vrs.;
thence N. 2104 vrs.; thence E. 1700 vrs.

to the place of beginning

Edgar Sparks

Jesse Widmann

Chain Carriers

I, A. H. Parker, State Surveyor for the State of Texas, do hereby
certify that the foregoing survey was made by me according to law under the direction of the Commissioner of
the General Land Office by establishing base lines for the block to which this survey belongs; that the limits,
boundaries and corners, with the marks, natural and artificial, are truly described in the foregoing Plat and Field
Notes.

Surveyed day of August 1900.

State Surveyor for the State of Texas.

OK. 3-31-34
Atkins

Balance
Apr 9, 1931
will
will

87559

FIELD NOTES.

Survey No. 9

Block No. 27

Hudspeth County.

Filed in Land Office this the day
of 190.....

Commissioner.
correct on map of Hudspeth Co.
for 6335 acres,
3-31-34
Allen

The State of Texas,

Survey

El Paso

County,

No. 10

or

District,

Blk. 27

FIELD NOTES of a survey of 633½

acres of land made for the Public Free School Fund
by virtue of an Act of the First Called Session of
the Twenty-Sixth Legislature, approved February 23,
1900, providing for the survey and sale of the
unsurveyed school land. Said land is situated in

Magnetic Variation 11° 20'

Angle from Polaris in Elongation

El Paso County, about 15 miles N. 45 W. from center of County, and known
as survey No. 10 in Block No. 27

BEGINNING AT the N. W. corner of survey No. 9; thence S. 2104 vrs. to
the S. W. corner of survey No. 9; thence W. 1700 vrs.; thence N.
2104 vrs.; thence E. 1700 vrs.

*Patented
Apr 9 1924
for 86574
mt*

to the place of beginning

Jesse Widmann

Edgar Sparks

Chain Carriers

I, A. H. Parker, State Surveyor for the State of Texas, do hereby
certify that the foregoing survey was made by me according to law under the direction of the Commissioner of
the General Land Office by establishing base lines for the block to which this survey belongs; that the limits,
boundaries and corners, with the marks, natural and artificial, are truly described in the foregoing Plat and Field
Notes.

Surveyed day of August 1900.

A. H. Parker
State Surveyor for the State of Texas.

86574

FIELD NOTES.

Survey No. 10

Block No. 27

Hudspeth County.

Filed in Land Office this the day

of 190

Commissioner.

correct on map of Hudspeth Co.
for 693rd acre.

3-31-34
A. L. L.

The State of Texas,

Survey

El Paso County,

No. 11

or District,

Blk. 27

FIELD NOTES of a survey of 633½

acres of land made for the Public Free School Fund
by virtue of an Act of the First Called Session of
the Twenty-Sixth Legislature, approved February 23,
1900, providing for the survey and sale of the
unsurveyed school land. Said land is situated in

Magnetic Variation 11° 20'

Angle from Polaris in Elongation

El Paso County, about 15 miles N. 45 W. from center of County, and known
as survey No. 11 in Block No. 27

BEGINNING AT the N. W. corner of survey No. 10; thence S. 2104 vrs. to
the S. W. corner of survey No. 10; thence W. 1700 vrs.; thence N.
2104 vrs.; thence E. 1700 vrs.

to the place of beginning

Edgar Sparks

Jesse Widmann

Chain Carriers

I, A. H. Parker, State Surveyor for the State of Texas, do hereby
certify that the foregoing survey was made by me according to law under the direction of the Commissioner of
the General Land Office by establishing base lines for the block to which this survey belongs; that the limits,
boundaries and corners, with the marks, natural and artificial, are truly described in the foregoing Plat and Field
Notes.

Surveyed day of AUGUST 1900.

State Surveyor for the State of Texas.

OK. 3-31-34
Atlee

Patented
Apr 9 1934
86567
file with

86567
FIELD NOTES.

Survey No. 11

Block No. 27

Hudspeth County.

Filed in Land Office this the day

of 190

Commissioner.
correct on map of Hudspeth Co.
for 6335 acres.
3-31-34
Atlee

The State of Texas,

Survey

El Paso County,

No. 12

or District,

Blk. 27

FIELD NOTES of a survey of 633 1/2

acres of land made for the Public Free School Fund by virtue of an Act of the First Called Session of the Twenty-Sixth Legislature, approved February 23, 1900, providing for the survey and sale of the unsurveyed school land. Said land is situated in

Magnetic Variation 11° 20'

Angle from Polaris in Elongation

El Paso County, about 15 miles N. 45 W. from center of County, and known as survey No. 12 in Block No. 27

BEGINNING AT the N. W. corner of survey No. 11; thence S. 2104 vrs. to the S. W. corner of survey No. 11; thence W. 1700 vrs. to the E. line of survey No. 24, Block 25; thence N. 2104 vrs.; thence E. 1700 vrs.

to the place of beginning

Edgar Sparks

Jesse Widmann

Chain Carriers

I, A. H. Parker, State Surveyor for the State of Texas, do hereby certify that the foregoing survey was made by me according to law under the direction of the Commissioner of the General Land Office by establishing base lines for the block to which this survey belongs; that the limits, boundaries and corners, with the marks, natural and artificial, are truly described in the foregoing Plat and Field Notes.

Surveyed day of August 1900.

A. H. Parker
State Surveyor for the State of Texas.

OK. 3-31-34
Adler

Platted
Apr 9 1934
file 86597
mif

86597

FIELD NOTES.

Survey No. 12


Block No. 27

Hudspeth County.

Filed in Land Office this the day

of 190

Commissioner.
*correct on maps of Hudspeth Co.,
for 6335 acres, 3-31-34
Allen.*



Magnetic Variation $11^{\circ}20'$

Angle from Polaris in Elongation

Hudspeth

El Paso County, about

25

15

miles

15° E

N. 30 W.

from center of County, and known

Sierra Blanca

as survey No. *1* in Block No. *28*

BEGINNING AT an earth mound in the S. line of Block *N*, State University lands from which another earth mound bears *N* 228 vrs., a round mountain bears *N. 61½ E.*, a sharp peak at West end of Black Mountain bears *N. 37½ E.*; thence S. 2104; thence W. 1900 vrs.; thence N. 2104 vrs. to the S. line of said Block *N*; thence E. 1900 vrs.
(This block contains good grass land)

to the place of beginning

Juan De Anda

Pablo Rivera

Chain Carriers

I, *A. H. Parker*, State Surveyor for the State of Texas, do hereby certify that the foregoing survey was made by me according to law under the direction of the Commissioner of the General Land Office by establishing base lines for the block to which this survey belongs; that the limits, boundaries and corners, with the marks, natural and artificial, are truly described in the foregoing Plat and Field Notes.

Surveyed day of *August* 1900.

A. H. Parker
State Surveyor for the State of Texas.

The State of Texas,
Hudspeth
El Paso County,
or District,
Survey No. *1*
Blk. *28*

FIELD NOTES of a survey of *708*

acres of land made for the Public Free School Fund by virtue of an Act of the First Called Session of the Twenty-Sixth Legislature, approved February 23, 1900, providing for the survey and sale of the unsurveyed school land. Said land is situated in

FIELD NOTES.

Survey No.

Block No.

County.

Filed in Land Office this the day

of 190

Commissioner.

The State of Texas,

Hudspeth~~El Paso~~

County,

or

District,

Survey

No. 2

Blk. 28.

FIELD NOTES of a survey of 708

acres of land made for the Public Free School Fund
by virtue of an Act of the First Called Session of
the Twenty-Sixth Legislature, approved February 23,
1900, providing for the survey and sale of the
unsurveyed school land. Said land is situated in

Magnetic Variation $11^{\circ}20'$

Angle from Polaris in Elongation

Hudspeth~~El Paso~~

County, about

25

~~15~~miles N. $14^{\circ}E$ *Sierra Blanca* ~~30 W.~~ from center of County, and known

as survey No. 2 in Block No. 28

BEGINNING AT the N. W. corner of survey No. 1; thence S. 2104 vrs. to
the S. W. corner of survey No. 1; thence W. 1900 vrs.; thence N.
2104 vrs.; thence E. 1900 vrs.

to the place of beginning


*Juan De Anda**Pablo Rivera*


Chain Carriers

I, *A. H. Parker*, State Surveyor for the State of Texas, do hereby
certify that the foregoing survey was made by me according to law under the direction of the Commissioner of
the General Land Office by establishing base lines for the block to which this survey belongs; that the limits,
boundaries and corners, with the marks, natural and artificial, are truly described in the foregoing Plat and Field
Notes.

Surveyed day of August 1900.

A. H. Parker
State Surveyor for the State of Texas.





The State of Texas,

Survey
El Paso County, No. 3
 or _____ District, Blk 28

FIELD NOTES of a survey of 703

acres of land made for the Public Free School Fund
 by virtue of an Act of the First Called Session of
 the Twenty-Sixth Legislature, approved February 23,
 1900, providing for the survey and sale of the
 unsurveyed school land. Said land is situated in

Magnetic Variation 11° 20'

Angle _____ from Polaris in _____ Elongation _____

El Paso County, about 15 miles N. 30 W. from center of County, and known
 as survey No. 3 in Block No. 28

BEGINNING AT the N. W. corner of survey No. 2; thence S. 2104 vrs. to
the S. W. corner of survey No. 2; thence W. 1900 vrs.; thence N.
2104 vrs.; thence E. 1900 vrs.

_____ to the place of beginning

Juan De AndaPablo Rivera

Chain Carriers

I, A. H. Parker, State Surveyor for the State of Texas, do hereby
 certify that the foregoing survey was made by me according to law under the direction of the Commissioner of
 the General Land Office by establishing base lines for the block to which this survey belongs; that the limits,
 boundaries and corners, with the marks, natural and artificial, are truly described in the foregoing Plat and Field
 Notes.

Surveyed _____ day of August 1900.

A. H. Parker
 State Surveyor for the State of Texas.

87554
FIELD NOTES.

Survey No. 3


Block No. 28

Hudspeth County.

Filed in Land Office this the day

of 190

Commissioner
correct on map of Hudspeth Co.
for 70800 acres.
3-31-34
Atter



The State of Texas,

El Paso County,
or District,

Survey

No. 4Blk. 28FIELD NOTES of a survey of 708

acres of land made for the Public Free School Fund
by virtue of an Act of the First Called Session of
the Twenty-Sixth Legislature, approved February 23,
1900, providing for the survey and sale of the
unsurveyed school land. Said land is situated in

Magnetic Variation 11° 20'

Angle from Polaris in Elongation

El Paso County, about 15 miles N. 30 W. from center of County, and known
as survey No. 4 in Block No. 28

BEGINNING AT the N. W. corner of survey No. 3; thence S. 2104 vrs. to
the S. W. corner of survey No. 3; thence W. 1900 vrs.; thence N.
2104 vrs.; thence E. 1900 vrs.

*Received
Apr 4 1934
file 87556
A. H. Parker*

to the place of beginning

Juan De AndaPablo Rivera

Chain Carriers

I, A. H. Parker, State Surveyor for the State of Texas, do hereby
certify that the foregoing survey was made by me according to law under the direction of the Commissioner of
the General Land Office by establishing base lines for the block to which this survey belongs; that the limits,
boundaries and corners, with the marks, natural and artificial, are truly described in the foregoing Plat and Field
Notes.

Surveyed day of August 1900.

A. H. Parker
State Surveyor for the State of Texas.

87556
FIELD NOTES.

Survey No. 4

Block No. 28

Hudspeth County.

Filed in Land Office this the day

of 190

Commissioner.
correct in map of Hudspeth Co.
for 70800 acres. 3-31-34
Attest.

The State of Texas,

Survey

El Paso County,

No. 5

or District,

Blk. 28

FIELD NOTES of a survey of 708

acres of land made for the Public Free School Fund
by virtue of an Act of the First Called Session of
the Twenty-Sixth Legislature, approved February 23,
1900, providing for the survey and sale of the
unsurveyed school land. Said land is situated in

Magnetic Variation $11^{\circ} 20'$

Angle from Polaris in Elongation

El Paso County, about 25.15 miles ~~N. 30 W.~~ ^{N 7° E Sierra Blanca} from center of County, and known

as survey No. 5 in Block No. 28

BEGINNING AT the N. W. corner of survey No. 4; thence S. 2104 vrs. to
the S. W. corner of survey No. 4; thence W. 1900 vrs. to the S. E.
corner of survey No. 1, Block 27; thence N. 2104 vrs. to the N. E.
corner of said survey No. 1; thence E. 1900 vrs.

to the place of beginning

Juan De Anda

Pablo Rivera

Chain Carriers

I, A. H. Parker, State Surveyor for the State of Texas, do hereby
certify that the foregoing survey was made by me according to law under the direction of the Commissioner of
the General Land Office by establishing base lines for the block to which this survey belongs; that the limits,
boundaries and corners, with the marks, natural and artificial, are truly described in the foregoing Plat and Field
Notes.

Surveyed day of August 1900.

A. H. Parker
State Surveyor for the State of Texas.

JK-8-1-1939
Adler

Patented
8-1-39
C. H. Deane

File No 87555

FIELD NOTES.

Survey No. 5

Block No. 28

Hudspeth County.

Filed in Land Office this the day


of 190

Bascom Giles, Commissioner.

CORRECT ON MAP FOR 708 ACRES

8-1-1939

Attest.



The State of Texas,

Survey

El Paso

County,

No. 6

or

District,

Blk. 28FIELD NOTES of a survey of 708

acres of land made for the Public Free School Fund by virtue of an Act of the First Called Session of the Twenty-Sixth Legislature, approved February 23, 1900, providing for the survey and sale of the unsurveyed school land. Said land is situated in

Magnetic Variation 11° 20'

Angle from Polaris in Elongation

El Paso County, about 16 miles N. 30 W. from center of County, and known as survey No. 6 in Block No. 28

BEGINNING AT the S. W. corner of survey No. 5; thence S. 2104 vrs.; thence E. 1900 vrs.; thence N. 2104 vrs. to the S. E. corner of survey No. 5; thence W. 1900 vrs.

to the place of beginning

Juan De AndaPablo Rivera

Chain Carriers

I, A. H. PARKER, State Surveyor for the State of Texas, do hereby certify that the foregoing survey was made by me according to law under the direction of the Commissioner of the General Land Office by establishing base lines for the block to which this survey belongs; that the limits, boundaries and corners, with the marks, natural and artificial, are truly described in the foregoing Plat and Field Notes.

Surveyed August day of 1900.

A. H. Parker
State Surveyor for the State of Texas.

*Palmer
Apr 9-1934
file 8757*

87557

FIELD NOTES.

Survey No. 6

Block No. 28

Hudspeth County.

Filed in Land Office this the _____ day

of _____ 190 _____

Commissioner.
Correct on map of Hudspeth Co.
for 708⁰⁰ acres.
3-31-34
Attest.

The State of Texas,

Survey

El Paso County,No. 7

or _____ District,

Blk. 28FIELD NOTES of a survey of 708

acres of land made for the Public Free School Fund
by virtue of an Act of the First Called Session of
the Twenty-Sixth Legislature, approved February 23,
1900, providing for the survey and sale of the
unsurveyed school land. Said land is situated in

Magnetic Variation 11° 20'

Angle _____ from Polaris in _____ Elongation _____

El Paso County, about 15 miles N. 30 W. from center of County, and known
as survey No. 7 in Block No. 28

BEGINNING AT the N. E. corner of survey No. 6; thence S. 2104 vrs. to
the S. E. corner of survey No. 6; thence E. 1900 vrs.; thence N.
2104 vrs.; thence W. 1900 vrs.

to the place of beginning

Juan De AndaPablo Rivera

Chain Carriers

I, A. H. Parker, State Surveyor for the State of Texas, do hereby
certify that the foregoing survey was made by me according to law under the direction of the Commissioner of
the General Land Office by establishing base lines for the block to which this survey belongs; that the limits,
boundaries and corners, with the marks, natural and artificial, are truly described in the foregoing Plat and Field
Notes.

Surveyed _____ day of August 1900.

A. H. Parker
State Surveyor for the State of Texas.

*Patented
Apr 4 1894
875.58
W. J. Hall*

*OK. 3-31-34
C. W. Lee*

87558

FIELD NOTES.

Survey No. 7

Block No. 28

Hudspeth County.

Filed in Land Office this the day

of 190

Commissioner.
*Correct on map of Hudspeth Co.
for 70800 acres. 3-31-34
Adler.*

The State of Texas,

Rudolph
~~El Paso~~

County,

or

District,

Survey

No. 8

Blk. 28

FIELD NOTES of a survey of 708

acres of land made for the Public Free School Fund
by virtue of an Act of the First Called Session of
the Twenty-Sixth Legislature, approved February 23,
1900, providing for the survey and sale of the
unsurveyed school land. Said land is situated in

Magnetic Variation $11^{\circ}20'$
Angle from Polaris in Elongation

Rudolph
~~El Paso~~

County, about

23

12° E

Sierra Blanca

15 miles N. 30 W. from center of County, and known

as survey No. 8 in Block No. 28

BEGINNING AT the N. E. corner of survey No. 7; thence S. 2104 vrs. to

the S. E. corner of survey No. 7; thence E. 1900 vrs.; thence N.

2104 vrs.; thence W. 1900 vrs.

to the place of beginning

Juan De Anda


Pablo Rivera

Chain Carriers

I, A. H. Parker, State Surveyor for the State of Texas, do hereby
certify that the foregoing survey was made by me according to law under the direction of the Commissioner of
the General Land Office by establishing base lines for the block to which this survey belongs; that the limits,
boundaries and corners, with the marks, natural and artificial, are truly described in the foregoing Plat and Field
Notes.

Surveyed day of August 1900.

A. H. Parker
State Surveyor for the State of Texas.



The State of Texas,

Kudspeth~~El Paso~~

County,

or

District,

Survey

No. 9

Blk. 28

FIELD NOTES of a survey of 708

acres of land made for the Public Free School Fund
by virtue of an Act of the First Called Session of
the Twenty-Sixth Legislature, approved February 23,
1900, providing for the survey and sale of the
unsurveyed school land. Said land is situated in

Magnetic Variation 11° 20'

Angle from Polaris in Elongation

Kudspeth~~El Paso~~

County, about

24

N 14° E

Tierra Blanca~~15~~

miles

N.

~~30~~

W.

from center of County, and known

as survey No. 9 in Block No. 28

BEGINNING AT the N. E. corner of survey No. 8; thence S. 2104 vrs. to

the S. E. corner of survey No. 8; thence E. 1900 vrs.; thence N.

2104 vrs.; thence W. 1900 vrs.

to the place of beginning

Juan De Anda


Pablo Rivera

Chain Carriers

I, A. H. Parker, State Surveyor for the State of Texas, do hereby
certify that the foregoing survey was made by me according to law under the direction of the Commissioner of
the General Land Office by establishing base lines for the block to which this survey belongs; that the limits,
boundaries and corners, with the marks, natural and artificial, are truly described in the foregoing Plat and Field
Notes.

Surveyed day of August 1900.

A. H. Parker
State Surveyor for the State of Texas.



The State of Texas,

Rudolph~~El Paso~~

County,

or

District,

Survey

No. 10

Blk. 28

FIELD NOTES of a survey of 708

acres of land made for the Public Free School Fund
by virtue of an Act of the First Called Session of
the Twenty-Sixth Legislature, approved February 23,
1900, providing for the survey and sale of the
unsurveyed school land. Said land is situated in

*24**15 E Terra Blanca*~~15~~ miles N. ~~30~~ W. from center of County, and knownMagnetic Variation $11^{\circ} 20'$

Angle from Polaris in Elongation

El Paso County, about

as survey No. 10 in Block No. 28

BEGINNING AT the N. E. corner of survey No. 9; thence S. 2104 vrs. to

the S. E. corner of survey No. 9; thence E. 1900 vrs.; thence N.

2104 vrs.; thence W. 1900 vrs.

to the place of beginning

Juan De Anda

Pablo Rivera


Chain Carriers

I, A. H. Parker, State Surveyor for the State of Texas, do hereby

certify that the foregoing survey was made by me according to law under the direction of the Commissioner of
the General Land Office by establishing base lines for the block to which this survey belongs; that the limits,
boundaries and corners, with the marks, natural and artificial, are truly described in the foregoing Plat and Field
Notes.

Surveyed day of August 1900.

A. H. Parker
State Surveyor for the State of Texas.



The State of Texas,

Kudspick~~El Paso~~

County,

or

District,

Survey

No. 11

Blk. 28

FIELD NOTES of a survey of 708

acres of land made for the Public Free School Fund
by virtue of an Act of the First Called Session of
the Twenty-Sixth Legislature, approved February 23,
1900, providing for the survey and sale of the
unsurveyed school land. Said land is situated in

23
15 miles

N. 17° E

from center of County, and known

Magnetic Variation 11° 20'

Angle from Polaris in Elongation

Kudspick
~~El Paso~~

County, about

as survey No. 11 in Block No. 28

BEGINNING AT the S. E. corner of survey No. 10; thence S. 2104 vrs. to
the S. W. corner of survey No. 18, Block 29; thence W. 1900 vrs.;
thence N. 2104 vrs. to the S. W. corner of survey No. 10 thence E.
1900 vrs.

to the place of beginning

Juan De Anda


Pablo Rivera


Chain Carriers

I, A. H. Parker, State Surveyor for the State of Texas, do hereby
certify that the foregoing survey was made by me according to law under the direction of the Commissioner of
the General Land Office by establishing base lines for the block to which this survey belongs; that the limits,
boundaries and corners, with the marks, natural and artificial, are truly described in the foregoing Plat and Field
Notes.

Surveyed day of August 1900.

A. H. Parker
State Surveyor for the State of Texas.





The State of Texas,

Keechepeth
~~El Paso~~

County,

Survey

No. 12

or

District,

Blk. 28

FIELD NOTES of a survey of 708

acres of land made for the Public Free School Fund
by virtue of an Act of the First Called Session of
the Twenty-Sixth Legislature, approved February 23,
1900, providing for the survey and sale of the
unsurveyed school land. Said land is situated in

Angle from Polaris in Elongation

Keechepeth
~~El Paso~~

County, about

23

15 miles N. 30° W.

15° E Terra Blanca

from center of County, and known

as survey No. 12 in Block No. 28

BEGINNING AT the N. W. corner of survey No. 11; thence S. 2104 vrs. to

the S. W. corner of survey No. 11; thence W. 1900 vrs.; thence N.

2104 vrs.; thence E. 1900 vrs.

to the place of beginning

Juna De Anda

Pablo Rivera

Chain Carriers

I, A. H. Parker, State Surveyor for the State of Texas, do hereby
certify that the foregoing survey was made by me according to law under the direction of the Commissioner of
the General Land Office by establishing base lines for the block to which this survey belongs; that the limits,
boundaries and corners, with the marks, natural and artificial, are truly described in the foregoing Plat and Field
Notes.

Surveyed day of August 1900.

A. H. Parker
State Surveyor for the State of Texas.

The State of Texas,

Survey

Kudspick
~~El Paso~~ County,No. 13

or _____ District,

Blk. 28FIELD NOTES of a survey of 708

acres of land made for the Public Free School Fund
by virtue of an Act of the First Called Session of
the Twenty-Sixth Legislature, approved February 23,
1900, providing for the survey and sale of the
unsurveyed school land. Said land is situated in

Magnetic Variation 11° 20'

Angle _____ from Polaris in _____ Elongation

Kudspick
~~El Paso~~ County, about 22 miles 13° E *Sierra Blanca*
15 miles N. 30° W. from center of County, and known

as survey No. 13 in Block No. 28

BEGINNING AT the N. W. corner of survey No. 12; thence S. 2104 vrs. to

the S. W. corner of survey No. 12; thence W. 1900 vrs.; thence N.

2104 vrs.; thence E. 1900 vrs.

to the place of beginning


Juan De AndaPablo Rivera


Chain Carriers

I, A. H. Parker, State Surveyor for the State of Texas, do hereby
certify that the foregoing survey was made by me according to law under the direction of the Commissioner of
the General Land Office by establishing base lines for the block to which this survey belongs; that the limits,
boundaries and corners, with the marks, natural and artificial, are truly described in the foregoing Plat and Field
Notes.

Surveyed _____ day of August 1900.

A. H. Parker
State Surveyor for the State of Texas.





The State of Texas,

El Paso

County,

or

District,

Survey

No. 14

Blk. 28

FIELD NOTES of a survey of 708

acres of land made for the Public Free School Fund by virtue of an Act of the First Called Session of the Twenty-Sixth Legislature, approved February 23, 1900, providing for the survey and sale of the unsurveyed school land. Said land is situated in

Magnetic Variation 11° 20'

Angle from Polaris in Elongation

El Paso County, about 15 miles N. 30 W. from center of County, and known as survey No. 14 in Block No. 28

BEGINNING AT the N. W. corner of survey No. 13; thence S. 2104 vrs. to the S.W. corner of survey No. 13; thence W. 1900 vrs.; thence N. 2104 vrs.; thence E. 1900 vrs.

to the place of beginning

Juan De Anda

Pablo Rivera

Chain Carriers

I, A. H. Parker, State Surveyor for the State of Texas, do hereby certify that the foregoing survey was made by me according to law under the direction of the Commissioner of the General Land Office by establishing base lines for the block to which this survey belongs; that the limits, boundaries and corners, with the marks, natural and artificial, are truly described in the foregoing Plat and Field Notes.

Surveyed day of August 1900.

A. H. Parker
State Surveyor for the State of Texas.

87553
FIELD NOTES.


Survey No. 14

Block No. 28

Hudspeth County:

Filed in Land Office this the day
of 190

Commissioner:
correct in map of Hudspeth Co,
for 70800 and 31-34
Allen



The State of Texas,

Survey

El Paso

County,

No. 15

or

District,

Blk. 28FIELD NOTES of a survey of 708

acres of land made for the Public Free School Fund by virtue of an Act of the First Called Session of the Twenty-Sixth Legislature, approved February 23, 1900, providing for the survey and sale of the unsurveyed school land. Said land is situated in

Magnetic Variation

11° 30'

Angle from Polaris in Elongation

El Paso

County, about

15

miles

N. 30° W.

from center of County, and known

as survey No.

15

in Block No.

28

BEGINNING AT

the N. W. corner of survey No. 14; thence S. 2104 vrs.to the S. W. corner of survey No. 14; thence W. 1900 vrs. to the S. E.corner of survey No. 9, Block 27; thence N. 2104 vrs. to the N. E.corner of said survey No. 9; thence E. 1900 vrs.

to the place of beginning

Juan De AndaPablo Rivera

Chain Carriers

I,

A. H. Barker

, State Surveyor for the State of Texas, do hereby

certify that the foregoing survey was made by me according to law under the direction of the Commissioner of the General Land Office by establishing base lines for the block to which this survey belongs; that the limits, boundaries and corners, with the marks, natural and artificial, are truly described in the foregoing Plat and Field Notes.

Surveyed

day of

August

1900.

A. H. Barker
State Surveyor for the State of Texas.

87560

FIELD NOTES.

Survey No. 15

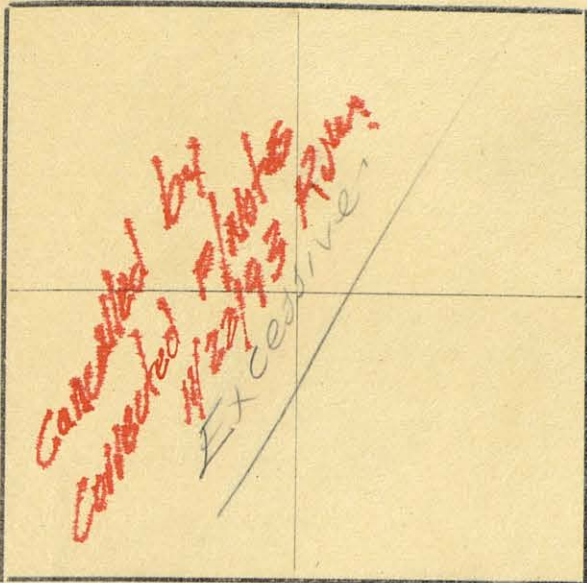
Block No. 28

Hudspeth County.

Filed in Land Office this day

of 190

Commissioner.
correct on map of Hudspeth Co.
for 708⁰⁰ acres.
3-31-24
attn.



The State of Texas,

Survey
 No. 1
 Blk. 29

El Paso County,
 or District,

FIELD NOTES of a survey of 736

acres of land made for the Public Free School Fund
 by virtue of an Act of the First Called Session of
 the Twenty-Sixth Legislature, approved February 23,
 1900, providing for the survey and sale of the
 unsurveyed school land. * Said land is situated in

Magnetic Variation 11° 15'

Angle from Polaris in Elongation

El Paso County, about 15 miles N. from center of County, and known
 as survey No. 1 in Block No. 29

BEGINNING AT the N. W. corner of survey No. 6, Block 30 in the S. line
 of Tsp. No. 4, Block 68, T & P. Ry. Co.; thence S. 2104 vrs to the
 S. W. corner of said survey No. 6; thence W. 1975 vrs.; thence N.
 2104; thence E. 1975 vrs. (This Block contains good grass land)

to the place of beginning

Juan De Anda

Pablo Rivera


Chain Carriers

A. H. Parker

I, A. H. Parker, State Surveyor for the State of Texas, do hereby
 certify that the foregoing survey was made by me according to law under the direction of the Commissioner of
 the General Land Office by establishing base lines for the block to which this survey belongs; that the limits,
 boundaries and corners, with the marks, natural and artificial, are truly described in the foregoing Plat and Field
 Notes.

Surveyed day of August 1900.

State Surveyor for the State of Texas.



The State of Texas,

Survey

El Paso

County,

No. 2

or

District,

Blk. 29

FIELD NOTES of a survey of 703

acres of land made for the Public Free School Fund by virtue of an Act of the First Called Session of the Twenty-Sixth Legislature, approved February 23, 1900, providing for the survey and sale of the unsurveyed school land. Said land is situated in

Magnetic Variation 11° 25'

Angle from Polaris in Elongation

El Paso

County, about

15

miles N. N.

from center of County, and known

as survey No. 2 in Block No. 29

BEGINNING AT the N. W. corner of survey No. 1; thence S. 2104 vrs. to the S. W. corner of survey No. 1; thence W. 1900 vrs.; thence N. 2104 vrs. to the S. line of Block "M", State University Lands; thence E. at 1098 vrs. pass the S. E. corner of said Block "M", at 1900 vrs. vrs.

to the place of beginning

Juan De Anda

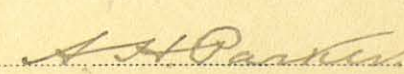
Pablo Rivera

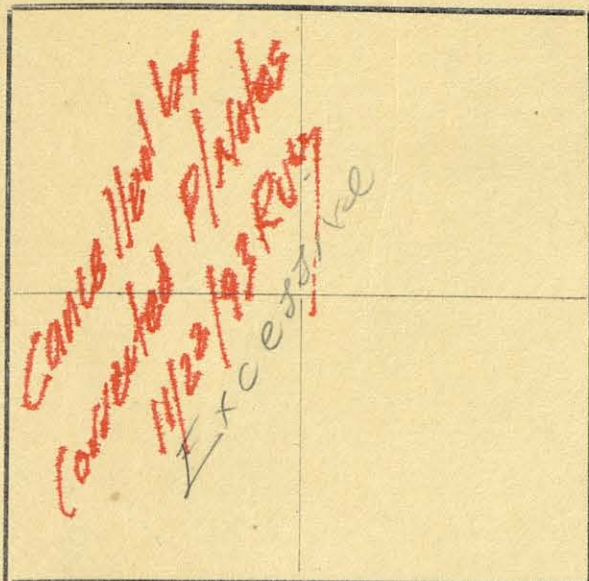
Chain Carriers

A. H. Parker

I, _____, State Surveyor for the State of Texas, do hereby certify that the foregoing survey was made by me according to law under the direction of the Commissioner of the General Land Office by establishing base lines for the block to which this survey belongs; that the limits, boundaries and corners, with the marks, natural and artificial, are truly described in the foregoing Plat and Field Notes.

Surveyed _____ day of August 1900.


 State Surveyor for the State of Texas.



The State of Texas,

Survey

El Paso County,

No. 3

or District,

Blk. 229

FIELD NOTES of a survey of 703

acres of land made for the Public Free School Fund
by virtue of an Act of the First Called Session of
the Twenty-Sixth Legislature, approved February 23,
1900, providing for the survey and sale of the
unsurveyed school land. Said land is situated in

Magnetic Variation 11° 15'

Angle from Polaris in Elongation

El Paso

County, about

15

miles

N.

from center of County, and known

as survey No.

3

in Block No.

2928

BEGINNING AT the N. W. corner of survey No. 2; thence S. 2104 vrs. to the

S. W. corner of survey No. 2; thence W. 1900 vrs.; thence N.

2104 vrs.; thence E. 1900 vrs.

to the place of beginning

Juan De Anda

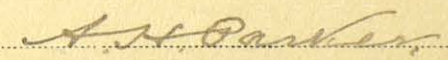
Pablo Rivera


Chain Carriers

I, A. H. Parker, State Surveyor for the State of Texas, do hereby

certify that the foregoing survey was made by me according to law under the direction of the Commissioner of
the General Land Office by establishing base lines for the block to which this survey belongs; that the limits,
boundaries and corners, with the marks, natural and artificial, are truly described in the foregoing Plat and Field
Notes.

Surveyed day of August 1900.


State Surveyor for the State of Texas.



The State of Texas,

McLuspeth
~~El Paso~~

County,

Survey

No. 4

or

District,

Blk. 29

FIELD NOTES of a survey of 708

acres of land made for the Public Free School Fund
by virtue of an Act of the First Called Session of
the Twenty-Sixth Legislature, approved February 23,
1900, providing for the survey and sale of the
unsurveyed school land. Said land is situated in

Magnetic Variation 11° 15'

Angle from Polaris in Elongation

McLuspeth
~~El Paso~~

County, about

26
15miles N. 21° E *Sierra Blanca* from center of County, and known

as survey No. 4 in Block No. 289

BEGINNING AT the N. W. corner of survey No. 3; thence S. 2104 vrs. to
the S. W. corner of survey No. 3; thence W. 1900 vrs.; thence N.
2104 vrs.; thence E. 1900 vrs.

to the place of beginning


*Juan De Anda**Pablo Rivera*

Chain Carriers

I, *A. H. Parker*, State Surveyor for the State of Texas, do hereby
certify that the foregoing survey was made by me according to law under the direction of the Commissioner of
the General Land Office by establishing base lines for the block to which this survey belongs; that the limits,
boundaries and corners, with the marks, natural and artificial, are truly described in the foregoing Plat and Field
Notes.

Surveyed day of August 1900.

A. H. Parker
State Surveyor for the State of Texas.



The State of Texas,

Kuedspeth~~El Paso~~

County,

Survey

No. 5

or

District,

Blk. 29

FIELD NOTES of a survey of 708

acres of land made for the Public Free School Fund by virtue of an Act of the First Called Session of the Twenty-Sixth Legislature, approved February 23, 1900, providing for the survey and sale of the unsurveyed school land. Said land is situated in

Magnetic Variation 11° 15'

Angle from Polaris in Elongation

Kuedspeth~~El Paso~~

County, about

25

~~15~~

miles

N. 19° E

from center of County, and known

as survey No. 5 in Block No. 29 28

BEGINNING AT the N. W. corner of survey No. 4; thence S. 2104 vrs. to the S. W. corner of survey No. 4; thence W. 1900 vrs.; thence N. 2104 vrs.; thence E. 1900 vrs.

to the place of beginning

*Juan De Anda**Pablo Rivera*

Chain Carriers

I, *A. H. Parker*, State Surveyor for the State of Texas, do hereby certify that the foregoing survey was made by me according to law under the direction of the Commissioner of the General Land Office by establishing base lines for the block to which this survey belongs; that the limits, boundaries and corners, with the marks, natural and artificial, are truly described in the foregoing Plat and Field Notes.

Surveyed day of August 1900.

A. H. Parker
State Surveyor for the State of Texas.

The State of Texas,

Hudspeth~~El Paso~~

County,

Survey

No. *6*

or

District,

Blk. *29*FIELD NOTES of a survey of *708*

acres of land made for the Public Free School Fund
by virtue of an Act of the First Called Session of
the Twenty-Sixth Legislature, approved February 23,
1900, providing for the survey and sale of the
unsurveyed school land. Said land is situated in

Magnetic Variation *11° 15'*

Angle from Polaris in Elongation

Hudspeth~~El Paso~~

County, about

25~~15~~

miles

N 18° E~~N.~~*Sierra Blanca*

from center of County, and known

as survey No. *6* in Block No. *229*

BEGINNING AT the N. W. corner of survey No. 5; thence S. 2104 vrs. to
the S. W. corner of survey No. 5; thence W. 1900 vrs. to the S. E.
corner of survey No. 1, Block 28; thence N. 2104 vrs. to the N. E.
corner of said survey No. 21, an earth mound in the S. line of Block
"M", State University Lands from which another mound bears N. 228 vrs.
a round Mountain bears N. 61½ E., a sharp peak at the West end of
Black Mountain bears N. 37½ E.; thence E. 1900 vrs.

to the place of beginning

Juna De Anda

Pablo Rivera

Chain Carriers


I, *A. H. Parker*, State Surveyor for the State of Texas, do hereby
certify that the foregoing survey was made by me according to law under the direction of the Commissioner of
the General Land Office by establishing base lines for the block to which this survey belongs; that the limits,
boundaries and corners, with the marks, natural and artificial, are truly described in the foregoing Plat and Field
Notes.

Surveyed day of *August* 1900.

A. H. Parker
State Surveyor for the State of Texas.

*See Corrected Notes
Field in 98396*

*Cor. F. N. 1890
2/2/89 JES*



The State of Texas,

El Paso County,
or District,

Survey

No. 7

Blk. 29

FIELD NOTES of a survey of 708

acres of land made for the Public Free School Fund
by virtue of an Act of the First Called Session of
the Twenty-Sixth Legislature, approved February 23,
1900, providing for the survey and sale of the
unsurveyed school land. Said land is situated in

Magnetic Variation $11^{\circ} 15'$

Angle from Polaris in Elongation

Hudspeth

El Paso

County, about

24

15

miles

N. 17° E

Sierra Blanca

from center of County, and known

as survey No. 7 in Block No. 29

BEGINNING AT the S. W. corner of survey No. 6; thence S. 2104 vrs.;
thence E. 1900 vrs.; thence N. 2104 vrs. to the S. E. corner of
survey No. 6; thence W. 1900 vrs.

to the place of beginning

Juan De Anda


Pablo Rivera

Chain Carriers

I, A. H. Parker, State Surveyor for the State of Texas, do hereby
certify that the foregoing survey was made by me according to law under the direction of the Commissioner of
the General Land Office by establishing base lines for the block to which this survey belongs; that the limits,
boundaries and corners, with the marks, natural and artificial, are truly described in the foregoing Plat and Field
Notes.

Surveyed day of August 1900.

A. H. Parker
State Surveyor for the State of Texas.



Magnetic Variation $11^{\circ} 15'$

Angle from Polaris in Elongation

Kudspeth
El Paso

County, about

24

15

miles

N. 20 E

Sierra Blanca
from center of County, and known

as survey No. 8 in Block No. 29 28

BEGINNING AT the N. E. corner of survey No. 7; thence S. 2104 vrs. to the S. E. corner of survey No. 7; thence E. 1900 vrs.; thence N. 2104 vrs.; thence W. 1900 vrs.

to the place of beginning

Juan De Anda


Pablo Rivera

Chain Carriers

I, A. H. Parker, State Surveyor for the State of Texas, do hereby certify that the foregoing survey was made by me according to law under the direction of the Commissioner of the General Land Office by establishing base lines for the block to which this survey belongs; that the limits, boundaries and corners, with the marks, natural and artificial, are truly described in the foregoing Plat and Field Notes.

Surveyed day of August 1900.

A. H. Parker
State Surveyor for the State of Texas.



The State of Texas,

Kudspeth
~~El Paso~~ County,
 or _____ District,

Survey

No. 9

Blk. 29

FIELD NOTES of a survey of 708

acres of land made for the Public Free School Fund
 by virtue of an Act of the First Called Session of
 the Twenty-Sixth Legislature, approved February 23,
 1900, providing for the survey and sale of the
 unsurveyed school land. Said land is situated in

Angle from Polaris in Elongation

Kudspeth *N 22° E* *Sierra Blanca*
~~El Paso~~ County, about 25 miles N. from center of County, and known

as survey No. 9 in Block No. 29²⁸

BEGINNING AT the N. E. corner of survey No. 8; thence S. 2104 vrs. to
 the S. E. corner of survey No. 8; thence E. 1900 vrs.; thence N.
 2104 vrs.; thence W. 1900 vrs.

to the place of beginning

Juan De Anda


Pablo Rivera

Chain Carriers

I, A. H. Parker, State Surveyor for the State of Texas, do hereby
 certify that the foregoing survey was made by me according to law under the direction of the Commissioner of
 the General Land Office by establishing base lines for the block to which this survey belongs; that the limits,
 boundaries and corners, with the marks, natural and artificial, are truly described in the foregoing Plat and Field
 Notes.

Surveyed _____ day of August 1900.

A. H. Parker
 State Surveyor for the State of Texas.



Magnetic Variation 11°15'

Angle from Polaris in Elongation

El Paso

County, about

15

miles

N. 75° E

Sierra Blanca

from center of County, and known

as survey No. 10 in Block No. 29

BEGINNING AT the N. E. corner of survey No. 9; thence S. 2104 vrs. to
the S. E. corner of survey No. 9; thence E. 1900 vrs. ; thence N.
2104 vrs.; thence W. 1900 vrs.

DEC 15 1894

PATENTED

NO. 82

VOL

47-B

MAILED CO. CLK. JAN 11 1895

to the place of beginning

Juan De Anda


Pablo Rivera

Chain Carriers

I, A. H. Parker, State Surveyor for the State of Texas, do hereby
 certify that the foregoing survey was made by me according to law under the direction of the Commissioner of
 the General Land Office by establishing base lines for the block to which this survey belongs; that the limits,
 boundaries and corners, with the marks, natural and artificial, are truly described in the foregoing Plat and Field
 Notes.

Surveyed August day of 1900.

A. H. Parker
 State Surveyor for the State of Texas.



The State of Texas,

Survey

El Paso County,

No. 11

or District,

Blk. 29

FIELD NOTES of a survey of 708

acres of land made for the Public Free School Fund by virtue of an Act of the First Called Session of the Twenty-Sixth Legislature, approved February 23, 1900, providing for the survey and sale of the unsurveyed school land. Said land is situated in

Magnetic Variation 11° 15' from Polaris in Elongation

Angle from Polaris in El Paso County, about 15 miles N. 22° E. Sierra Blanca from center of County, and known as survey No. 11 in Block No. 29

BEGINNING AT the N. E. corner of survey No. 10; thence S. 2104 vrs. to the S. E. corner of survey No. 10; thence E. 1900 vrs.; thence N. 2104 vrs.; thence W. 1900 vrs.

DEC 15 1894
PATENTED
NO. 91 VOL. 47-2
HARRIS COUNTY JAN 11 1895

to the place of beginning

Juan De Anda


Pablo Rivera

Chain Carriers

I, A. H. Parker, State Surveyor for the State of Texas, do hereby certify that the foregoing survey was made by me according to law under the direction of the Commissioner of the General Land Office by establishing base lines for the block to which this survey belongs; that the limits, boundaries and corners, with the marks, natural and artificial, are truly described in the foregoing Plat and Field Notes.

Surveyed day of August 1900.

A. H. Parker
State Surveyor for the State of Texas.



The State of Texas,

71

El Paso County,

Survey

No. 12

or District,

Blk. 29

FIELD NOTES of a survey of 708

acres of land made for the Public Free School Fund
by virtue of an Act of the First Called Session of
the Twenty-Sixth Legislature, approved February 23,
1900, providing for the survey and sale of the
unsurveyed school land. Said land is situated in

Angle from Polaris in Elongation

El Paso County, about

25
15

miles

26° E

Sierra Blanca
from center of County, and known

as survey No. 12 in Block No. 29

BEGINNING AT the N. E. corner of survey No. 11; thence S. 2104 vrs. to

the S. E. corner of survey No. 11; thence E. 1900 vrs.; thence N.

2104 vrs. to the S. E. corner of survey No. 1; thence W. 1900 vrs.

DEC 15 1894

PATENTED

NO.

81

VOL.

47-B

MAILED CO. CLK.

JAN 11 1895

to the place of beginning

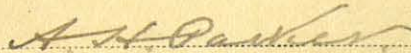
Juan De Anda

Pablo Rivera

Chain Carriers

I, A. H. Parker, State Surveyor for the State of Texas, do hereby
certify that the foregoing survey was made by me according to law under the direction of the Commissioner of
the General Land Office by establishing base lines for the block to which this survey belongs; that the limits,
boundaries and corners, with the marks, natural and artificial, are truly described in the foregoing Plat and Field
Notes.

Surveyed day of August 1900.


State Surveyor for the State of Texas.

The State of Texas,

Survey

Hudspeth
El Paso

County,

No. 13

or

District,

Blk. 28 29

FIELD NOTES of a survey of 708

acres of land made for the Public Free School Fund
by virtue of an Act of the First Called Session of
the Twenty-Sixth Legislature, approved February 23,
1900, providing for the survey and sale of the
unsurveyed school land. Said land is situated in

Magnetic Variation 11° 15'

Angle from Polaris in Elongation

Hudspeth
~~El Paso~~

County, about

15.25 miles

N. 30° E.

Sierra Blanca

from center of County, and known

as survey No. 13 in Block No. 29

BEGINNING AT the S. E. corner of survey No. 12; thence S. 2104 vrs. to
the S. W. corner of survey No. 18, Block No. 30; thence W. 1900 vrs.;
thence N. 2104 vrs. to the S. W. corner of survey No. 12; thence E.
1900 vrs.

Patented
11-21-41
Robinson

to the place of beginning

Juan De Anda

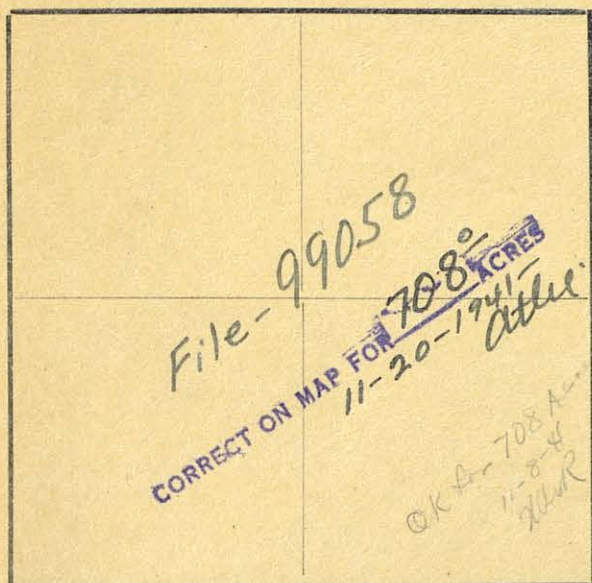
Pablo Rivera


Chain Carriers

I, A. H. Parker, State Surveyor for the State of Texas, do hereby
certify that the foregoing survey was made by me according to law under the direction of the Commissioner of
the General Land Office by establishing base lines for the block to which this survey belongs; that the limits,
boundaries and corners, with the marks, natural and artificial, are truly described in the foregoing Plat and Field
Notes.

Surveyed day of August 1900.

A. H. Parker
State Surveyor for the State of Texas.





The State of Texas,

Survey

El Paso County,

No. 14

or District,

Blk. 29

FIELD NOTES of a survey of 708

acres of land made for the Public Free School Fund by virtue of an Act of the First Called Session of the Twenty-Sixth Legislature, approved February 23, 1900, providing for the survey and sale of the unsurveyed school land. Said land is situated in

Magnetic Variation 11° 15'
 Angle from Polaris in El Paso County, about

24 15 miles N. 24° E. Sierra Blanca from center of County, and known

as survey No. 14 in Block No. 29

BEGINNING AT the N. W. corner of survey No. 13; thence S. 2104 vrs. to the S. W. corner of survey No. 13; thence W. 1900 vrs.; thence N. 2104 vrs.; thence E. 1900 vrs.

PATENTED DEC 15 1894
 NO. 27 VOL. 47-B
 MAILED CO. CLK JAN 11 1895

to the place of beginning

Juan De Anda


Pablo Rivera

Chain Carriers

I, A. H. Parker, State Surveyor for the State of Texas, do hereby certify that the foregoing survey was made by me according to law under the direction of the Commissioner of the General Land Office by establishing base lines for the block to which this survey belongs; that the limits, boundaries and corners, with the marks, natural and artificial, are truly described in the foregoing Plat and Field Notes.

Surveyed day of August 1900.

A. H. Parker
 State Surveyor for the State of Texas.



The State of Texas,

Survey

El Paso

County,

No. 15

or

District,

Blk. 29

FIELD NOTES of a survey of 708

acres of land made for the Public Free School Fund by virtue of an Act of the First Called Session of the Twenty-Sixth Legislature, approved February 23, 1900, providing for the survey and sale of the unsurveyed school land. Said land is situated in

Magnetic Variation 11° 15'

Angle from Polaris in Elongation

El Paso

County, about

24
15

miles

N. 78° E

from center of County, and known

as survey No. 15 in Block No. 28 29

BEGINNING AT the N. W. corner of survey No. 14; thence S. 2104 vrs. to

the S. W. corner of survey No. 14; thence W. 1900 vrs.; thence N.

2104 vrs.; thence E. 1900 vrs.

RECORDED DEC 15 1904
 Vol 78
 JAN 11 1905

to the place of beginning

Juan De Anda

Pablo Rivera


Chain Carriers

I, A. H. Parker, State Surveyor for the State of Texas, do hereby

certify that the foregoing survey was made by me according to law under the direction of the Commissioner of the General Land Office by establishing base lines for the block to which this survey belongs; that the limits, boundaries and corners, with the marks, natural and artificial, are truly described in the foregoing Plat and Field Notes.

Surveyed day of August 1900.

A. H. Parker
 State Surveyor for the State of Texas.



The State of Texas,

Survey

El Paso County,

No. 16

or District,

Blk. 29

FIELD NOTES of a survey of 708

acres of land made for the Public Free School Fund
by virtue of an Act of the First Called Session of
the Twenty-Sixth Legislature, approved February 23,
1900, providing for the survey and sale of the
unsurveyed school land. Said land is situated in

Magnetic Variation 11° 15'
Angle from Polaris in El Paso County, about 25
Elongation 15

N. 24° E 5.7 miles from center of County, and known

as survey No. 16 in Block No. 29

BEGINNING AT the N. W. corner of survey No. 15; thence S. 2104 vrs. to
the S. W. corner of survey No. 15; thence W. 1900 vrs.; thence N.
2104 vrs.; thence E. 1900 vrs.

DEC 15 1934
PATENTED
NO. 83 VOL. 47-3
MAILED CO. CLK. JAN 11 1935

to the place of beginning

Juan De Anda


Pablo Rivera

Chain Carriers

I, A. H. Parker, State Surveyor for the State of Texas, do hereby
certify that the foregoing survey was made by me according to law under the direction of the Commissioner of
the General Land Office by establishing base lines for the block to which this survey belongs; that the limits,
boundaries and corners, with the marks, natural and artificial, are truly described in the foregoing Plat and Field
Notes.

Surveyed day of August 1900.

A. H. Parker
State Surveyor for the State of Texas.



The State of Texas,

Survey
 No. 17
 Blk. 293

Hudspeth~~El Paso~~

County,

or

District,

FIELD NOTES of a survey of 708

acres of land made for the Public Free School Fund
 by virtue of an Act of the First Called Session of
 the Twenty-Sixth Legislature, approved February 23,
 1900, providing for the survey and sale of the
 unsurveyed school land. Said land is situated in

Magnetic Variation $11^{\circ} 15'$

Angle from Polaris in Elongation

Hudspeth
~~El Paso~~ County, about 24 1/2 miles N. 22° E. *Sierra Blanca*
 from center of County, and known
 as survey No. 17 in Block No. 29

BEGINNING AT the N. W. corner of survey No. 16; thence S. 2104 vrs. to
 the S. W. corner of survey No. 16; thence W. 1900 vrs.; thence N.
 2104 vrs.; thence E. 1900 vrs.

Patented
6-7-63
Full

98400
 CORRECT ON MAP FOR 708 ACRES
 5-22-63 VES

to the place of beginning

Juan De Anda


Pablo Rivera

Chain Carriers

I, A. H. Parker, State Surveyor for the State of Texas, do hereby
 certify that the foregoing survey was made by me according to law under the direction of the Commissioner of
 the General Land Office by establishing base lines for the block to which this survey belongs; that the limits,
 boundaries and corners, with the marks, natural and artificial, are truly described in the foregoing Plat and Field
 Notes.

Surveyed day of August 1900.

A. H. Parker
 State Surveyor for the State of Texas.



The State of Texas,

Hudspeth~~El Paso~~

County,

or

District,

Survey

No. 18

Block 29

FIELD NOTES of a survey of 708

acres of land made for the Public Free School Fund
by virtue of an Act of the First Called Session of
the Twenty-Sixth Legislature, approved February 23,
1900, providing for the survey and sale of the
unsurveyed school land. Said land is situated in

Magnetic Variation $11^{\circ} 15'$

Angle from Polaris in Elongation

Hudspeth~~El Paso~~

County, about

23

~~15~~

miles

N 19° E

N.

from center of County, and known

Serra Blanca

as survey No. 18 in Block No. 229

BEGINNING AT the N. W. corner of survey No. 17; thence S. 2104 vrs. to
the S. W. corner of survey No. 17; thence W. 1900 vrs. to the S. E.
corner of survey No. 11, Block 28; thence N. 2104 vrs. to the N. E.
corner of said survey No. 11; thence E. 1900 vrs.

to the place of beginning

Juan De Anda

Pablo Rivera

Chain Carriers

I, A. H. Parker, State Surveyor for the State of Texas, do hereby
certify that the foregoing survey was made by me according to law under the direction of the Commissioner of
the General Land Office by establishing base lines for the block to which this survey belongs; that the limits,
boundaries and corners, with the marks, natural and artificial, are truly described in the foregoing Plat and Field
Notes.

Surveyed day of August 1900.

A. H. Parker
State Surveyor for the State of Texas.

I, A. H. Parker State Surveyor, and County
Surveyor of El Paso County, Texas.

do hereby certify that the foregoing field notes, of public free school land, contained in this volume, from Section 1 in Block 15 to Section 18 in Block 29, inclusive, were made out and bound in Volume 2, styled, "Public Free School Land, Field Notes", surveyed by authority of the Act approved February 22, 1900, passed at the first called session of the Twenty sixth Legislature; that a copy hereof was made for use in the county surveyor's office of El Paso county, and as a permanent record of that county, known as Volume 2 County Surveyor's Records El Paso county. Act 1900.

A. H. Parker
State Surveyor

