

Field of the North Line of Edwards
County Texas

Beginning at the N.W. Corner of Steel
County at the M^a on South Line of Simble
County a L.O. 10" dia brs sboc sapers to
6" dia brs N $63\frac{1}{4}^{\circ}$ E 90 vrs Marked K.K.F.

1
1st Thence West at 240 a point - 1083 vrs North from
the N.W. cor of sec 28 in name of ~~J. N. Gibson~~ B.S. & F.
at 1900 vrs the Mound L.O. 3" dia brs N $27\frac{1}{2}^{\circ}$ E 4 vrs
to 8" dia N 34° E 32 vrs

2nd Thence West - 1900 vrs to the Mound
a L.O. 6" S $42\frac{1}{2}^{\circ}$ W 63 vrs to 4" brs
S 64° E 65 vrs

3rd Thence West - 1900 vrs ^{the M^a} a L.O. 3" dia
N $83\frac{1}{2}^{\circ}$ E 46 vrs

4th Thence West - at 1900 vrs the M^a
a L.O. 3" dia N $16\frac{1}{2}^{\circ}$ E 16 vrs

5th Thence West - at 1900 vrs a Cedar
8" N 83° W 68 vrs

6th Thence West - at 1900 the M^a in branch
of Paint - no trees for bearings

7
Edwards Co. Bdry. Line # 27a
Edwards Co Bdry

Thence West 1900. vrs Rk M^a a Cedar
4^m dia brs S 65 E 41 vrs in head of ravine

7th

Thence West at 1260 vrs high bluff & bank
of Paint-Creek the Mouth of Paint-Creek
br N 52 1/2 W 2300 vrs at 1700 Crossed road at
1900 Rk M^a Shin. O. 4^m N 60 W 17 vrs
a Cedar 4^m N 89 W 25 vrs

8

Thence West 1900 vrs Rk M^a at Plano river
the Mouth of Paint-brs N 13 1/2 E 1632 vrs
a pecan 10^m brs S 64 W 59 vrs
a Mesquite 6 S 37 W 46 2/5 vrs
the S E Cor of B.P.P. & R.R. Co. brs S 26 1/4 W 1660 vrs

9th

Thence West 1900 vrs Rk M^a mound
Cedar 6^m S 55 W 12 vrs L.O. 6^m N 22 E 16 2/5 vrs

10th

Thence West 1900 Rk M^a a Cedar
4^m dia brs S 73 E 10 vrs

11th

Thence West at 1900 Rk M^a Cedar
6^m brs N 10 E 12 vrs So 6^m S 20 E 8 vrs

12th

Thence West 1900 vrs Rk M^a L.O. 4^m dia
a Cedar 12^m dia brs North 55 vrs

13th

Thence West 1900 vrs Rk M^a S.O. 4^m
dia S 56 W 83 vrs Cedar S 26 W 24 vrs

14th

15th Thence West at 1900 vrs Rk Md
a L.O. 10ⁱⁿ lrs S 5^W 94 vrs do 8ⁱⁿ S 8^W 122
vrs

Thence West at 420 Crooked Junction City
road S.O. 11ⁱⁿ N 40^E 30 vrs do 11ⁱⁿ S 28^W 40 vrs

16th at 1050 Crooked Government road a point
from which Point-look bluff lrs S 12^{1/4} E 85.36
at 1900 Rk Md a L.O. 5ⁱⁿ N 82^{1/2} W 15 vrs
do 3ⁱⁿ N 15^W 10 vrs

17th Thence West 1900 vrs a L.O. 5ⁱⁿ S 15^W 20 vrs
do 11ⁱⁿ lrs N 20^E 39 vrs

18th Thence West 1900 vrs Rk Md Cedar 8ⁱⁿ
lrs N 27^W 95 vrs

19 Thence West 1900 vrs to Rk Md from which
a L.O. 6ⁱⁿ lrs S 32^W 58 vrs

20 Thence West 1900 vrs to Rk Md a L.O. 6ⁱⁿ
lrs N 71^W 64 vrs

21 Thence West 1900 vrs Rk Md a L.O. 5ⁱⁿ
lrs N 80^W 44 vrs another 3ⁱⁿ lrs S 56^W 20 vrs

22 Thence West 1900 lrs Rk Md a L.O. 8ⁱⁿ lrs
S 5^E 119 vrs another 10ⁱⁿ lrs S 30^E 168 vrs
Surveyed from the 3 to 8ⁱⁿ inch 1884
Bearings Marked K F
Variation of Needle 9° 3' east

J. T. B. Revis appointee of Edwards
County to ascertain the boundary of


4

Edwards Co. Bdry.

of Edwards County do hereby certify that the Survey was actually made in the field and that the limits and corners are truly described in the foregoing field notes and plat given under my hand this the 7th day of April 1884

J. B. Reeves
Appointee

THE STATE OF TEXAS, }
COUNTY OF Edwards } I, Le B Jackson, County Clerk,
in and for said County, do hereby certify that the foregoing field notes & plat of county line dated
the 7th day of April 1884, with its certificates of authentication, was filed for Record in
my office the 12th day of May A. D. 1884, at 10 o'clock A. M., and duly Recorded
the 20th day of May A. D. 1884, at 3 o'clock P. M., in the Records of said County,
in Vol. one on Page 23724



WITNESS my hand and the seal of the County Court of said County, at office in
the town of Reeves Texas, the day and year last above written.

Le B Jackson
Clerk County Court, Edwards County.
By J. B. London Deputy.

64

County 52882

Mr. H. H. North
Edwards

Filed in
June 5th 1884

No account
by one seen
was made
the time
Filed
at 10 O
le
Br

May

County 52884

63

63

272
Fields Notes
North Line of
Edwards County

Filed in Genl. Land Office
June 5th 1884.

W. A. Murr
Commissioner

No account - only agreed
by one surveyor & no sur-
veys names through which
the line passes - B-

Filed May 12th 1884
at 10 o'clock am
to B Jackson
L. B. B.

By J. M. Beard
Deputy

No Good

Count 52284

THE STATE OF TEXAS

COMMISSIONER OF THE GENERAL LAND OFFICE

EDWARDS COUNTY

RECEIVED

June 5th 1884


W. A. Murr
Commissioner

Filed May 12th 1884
at 10 o'clock am
to B Jackson
L. B. B.

By J. M. Beard
Deputy

No Good

Count 52284



Read of [unclear] #

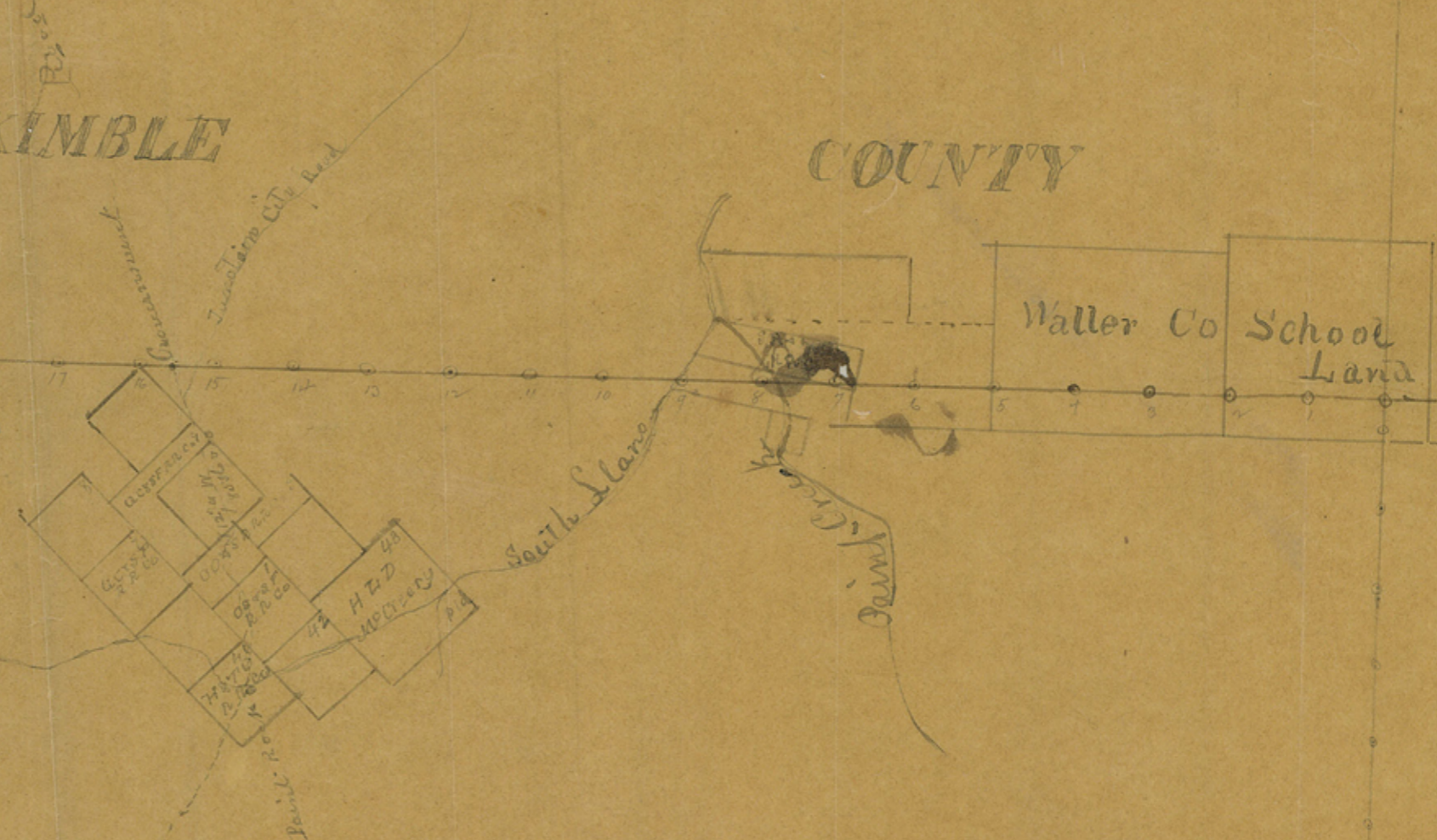
4881 "01" post [unclear]
[unclear] [unclear] [unclear]
[unclear] [unclear] [unclear]
[unclear] [unclear] [unclear]

KIMBLE

COUNTY

Filed in Genl. Land Office
June 5th 1884
W.C. [unclear]

and [unclear] [unclear]



Counter 52885

Counter 52885

273 Edwards Co. Bdry
Line

Filed May 12th 1884
at 10 o'clock am
by J. B. Jackson
Deputy

Filed in Dist. Court
June 1st 1884
W. W. [unclear]

Edwards - Kimble line

County 52886

County 52882

COUNTY

KIMBLE

